

PRESERVATION OF THIS
HISTORICAL RECORD IS DEDICATED
TO TARRANT COUNTY
AND AUTHORIZED BY

The Tarrant County Clerk



PRESERVATION OF THIS HISTORICAL RECORD
IS DEDICATED TO TARRANT COUNTY
AND AUTHORIZED BY

The Tarrant County Clerk

AND

B. GLEN WHITLEY
COUNTY JUDGE

ROY C. BROOKS
COMMISSIONER, PRECINCT 1

ANDY H. NGUYEN
COMMISSIONER, PRECINCT 2

GARY FICKES
COMMISSIONER, PRECINCT 3

J.D. JOHNSON
COMMISSIONER, PRECINCT 4

PLAT BOOK DEED RECORD

VOL. 106

TARRANT COUNTY

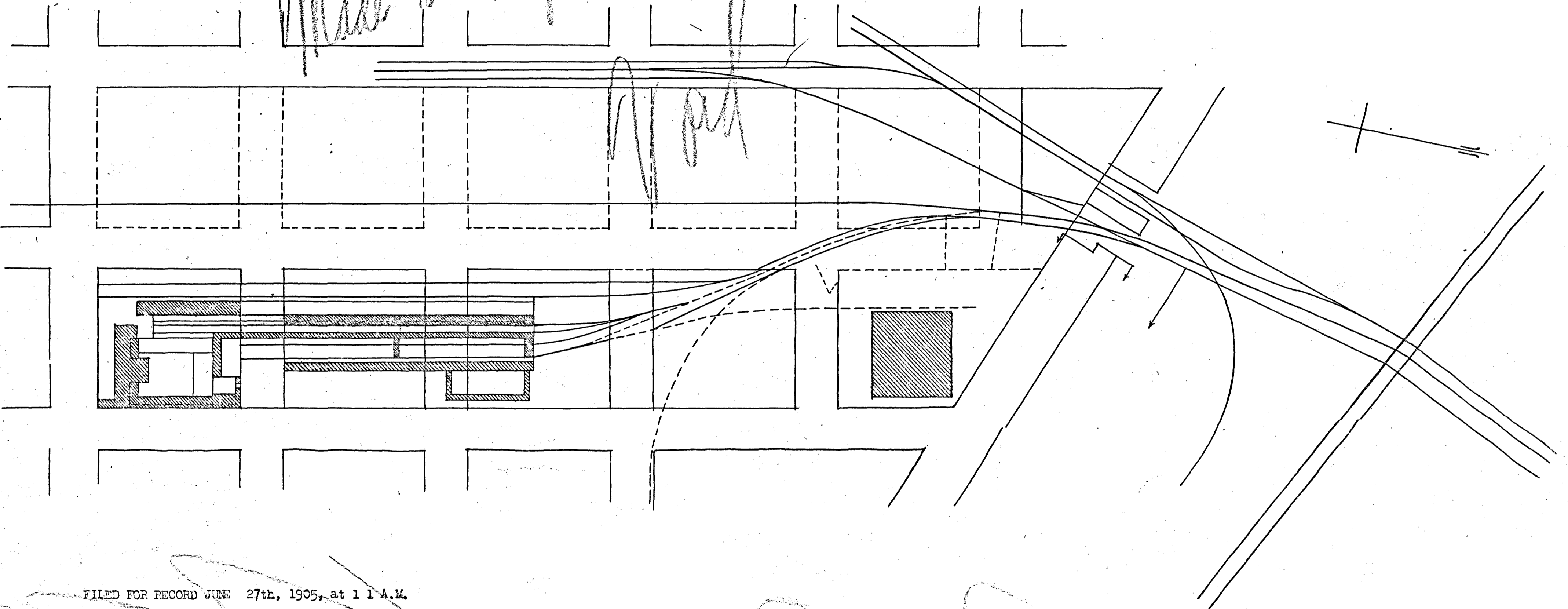
~~EXHIBIT~~ A

PART OF DEED OF THE GULF COLORADO AND SANTA FE RY. CO. TO FORT WORTH UNION PASSENGER STATION CO. AND THE HOUSTON AND TEXAS CENTRAL RAILROAD CO.

Tarrant County
Prob. Court
Record 116

Made in duplicate

Map



FILED FOR RECORD JUNE 27th, 1905, at 11 A.M.

RECORDED July 3rd, 1905, at 3 P.M.

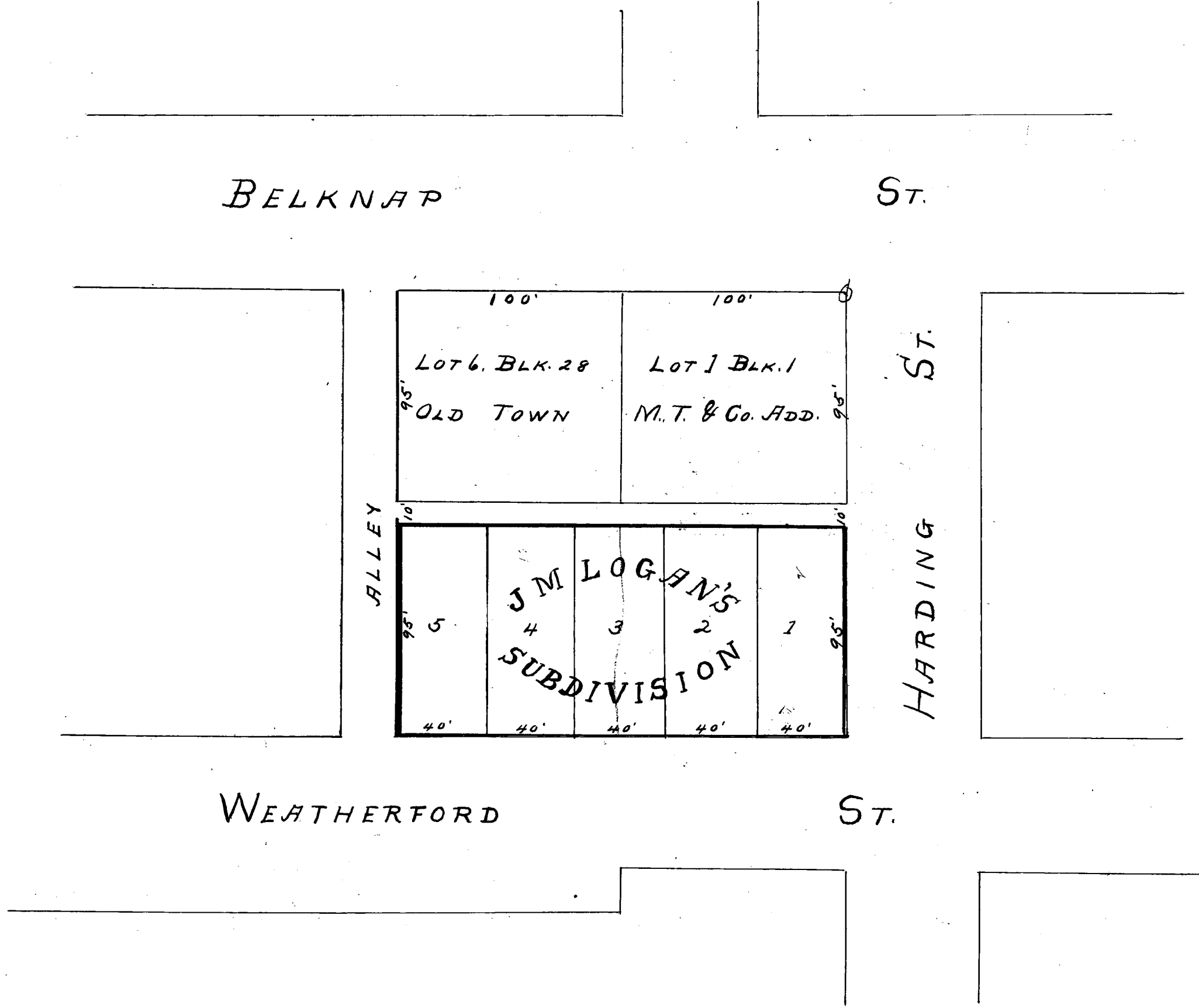
R.G. Rogers, County Clerk, Tarrant Co., Texas.

J. M. Logan's Subdivision

of
Lots 1st & 2, Block 1, Moore, Thornton^{2d} Co. Addition

and

Lots 6th & 12, Block 28, Fort Worth, Texas.



State of Texas, County of Tarrant } Know all men by these presents, that Mr. J. M. Logan and W. E. Butler, of said County and State being the owners of the within described property do by these presents adopt the above and foregoing plat and subdivision of lots 1 and 2 of Block 1 of Moore, Thornton and Co. Addition to the City of Fort Worth in said County and State and lots 6 and 12 of Block 28 of said City, and do hereby designate the same as "J. M. Logan's Subdivision" of said property lying between Belknap and Weatherford Streets, and just W. of Harding Street, and do by these presents dedicate to the public use and benefit forever said alley 10 feet wide running through the center of said property midway between said Belknap & Weatherford Streets and parallel thereto as indicated on said plat.


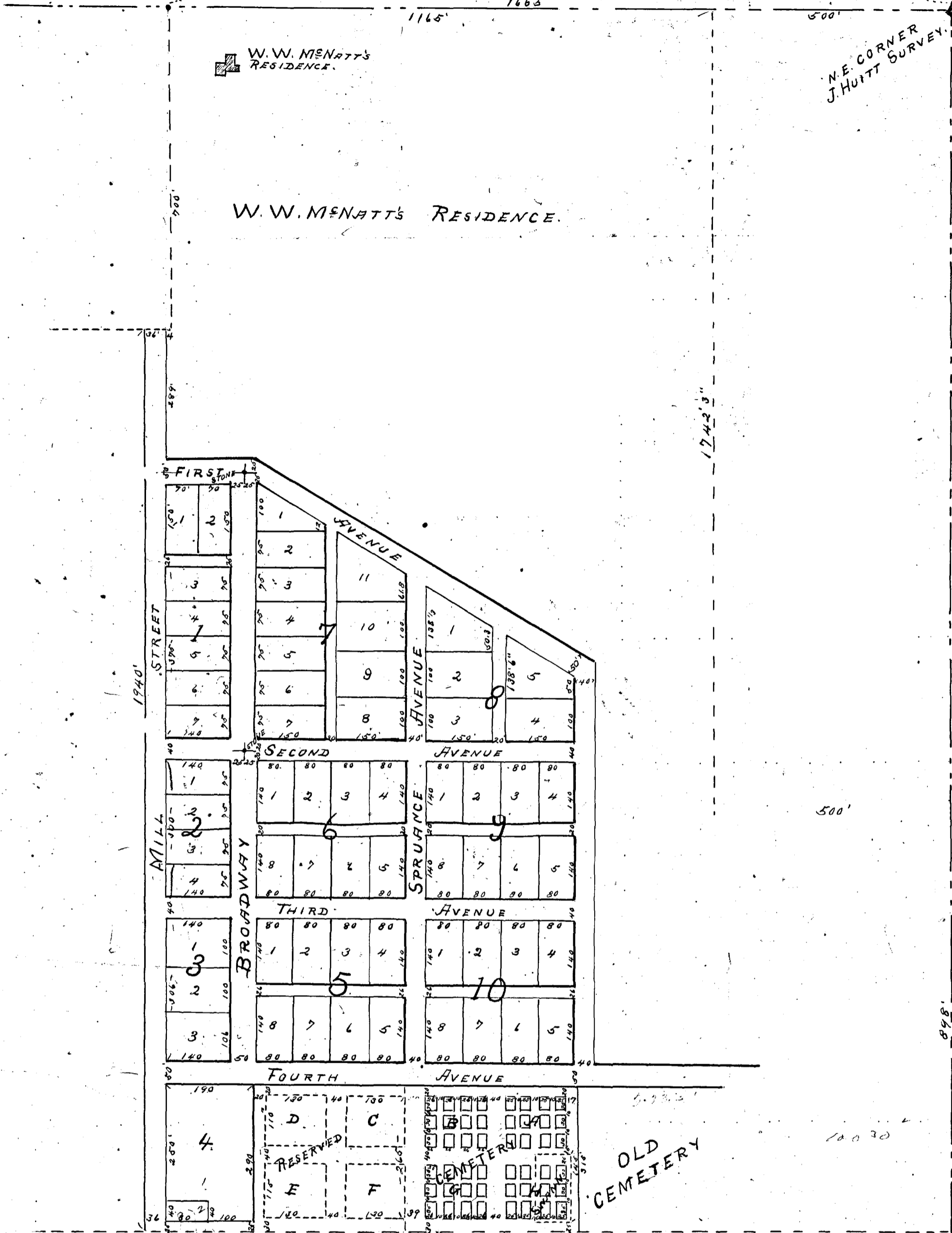
This 8th day of July 1896,
J. M. Logan,
W. E. Butler.

State of Texas, County of Tarrant } Before me, Mr. P. King, Clerk County Court and for Tarrant County, Texas, on this day personally appeared J. M. Logan and W. E. Butler known to me to be the persons whose names are subscribed to the foregoing instrument and acknowledged to me that they executed the same for the purposes and considerations therein expressed.

Given under my hand and seal of office this 8th day of July 1896.
P. King, Clerk Co. Ct. Tarrant Co. Texas.
Filed for record July 8-1896, at 3 o'clock P.M. Recorded July 20-1896, at 5⁴⁵ o'clock P.M.
John J. King, County Clerk.

W. W. Menatt's Third Addition to Arlington Tarrant County, Texas.

SCALE: 200' = 1" — Surveyed by J. J. Goodfellow - 1895



Addition of Block 8
 in General Survey Addition
 to the J. J. Goodfellow Survey

The State of Texas,
 County of Tarrant. Know all men by these presents, that W. W. Menatt, and wife D. E. Menatt, of the County of Tarrant and State of Texas, do hereby adopt the foregoing plat as correctly representing W. W. Menatt's Third Addition to Arlington Tarrant County Texas, and we hereby dedicate all streets or thoroughfares and alleys shown on the same to the use of the public.
 Witness our hands this the 7th day of January A. D. 1896.

The State of Texas,
 County of Tarrant. Before me the undersigned authority on this day personally appeared W. W. Menatt, to me known to be the person whose name is subscribed to the foregoing instrument, and acknowledged to me that he executed the same for the purposes and consideration therein expressed.

Given under my hand and seal of office this the 27th day of April A. D. 1896. — E. C. King, Notary Public, in and for Tarrant County, Texas.

The State of Texas,
 County of Tarrant. Before me the undersigned authority on this day personally appeared D. E. Menatt, to me known to be the person whose name is subscribed to the foregoing instrument, and having the same fully explained to her, she the said D. E. Menatt acknowledged such instrument as her own and declared that she had willingly signed the same for the purposes and consideration therein expressed, and that she did not intend to retract it.

Given under my hand and seal of office this the 27th day of April A. D. 1896. — E. C. King, Notary Public.

Filed for record April 28-1896, at 8th clock A. M. John P. King, Co. Clerk.

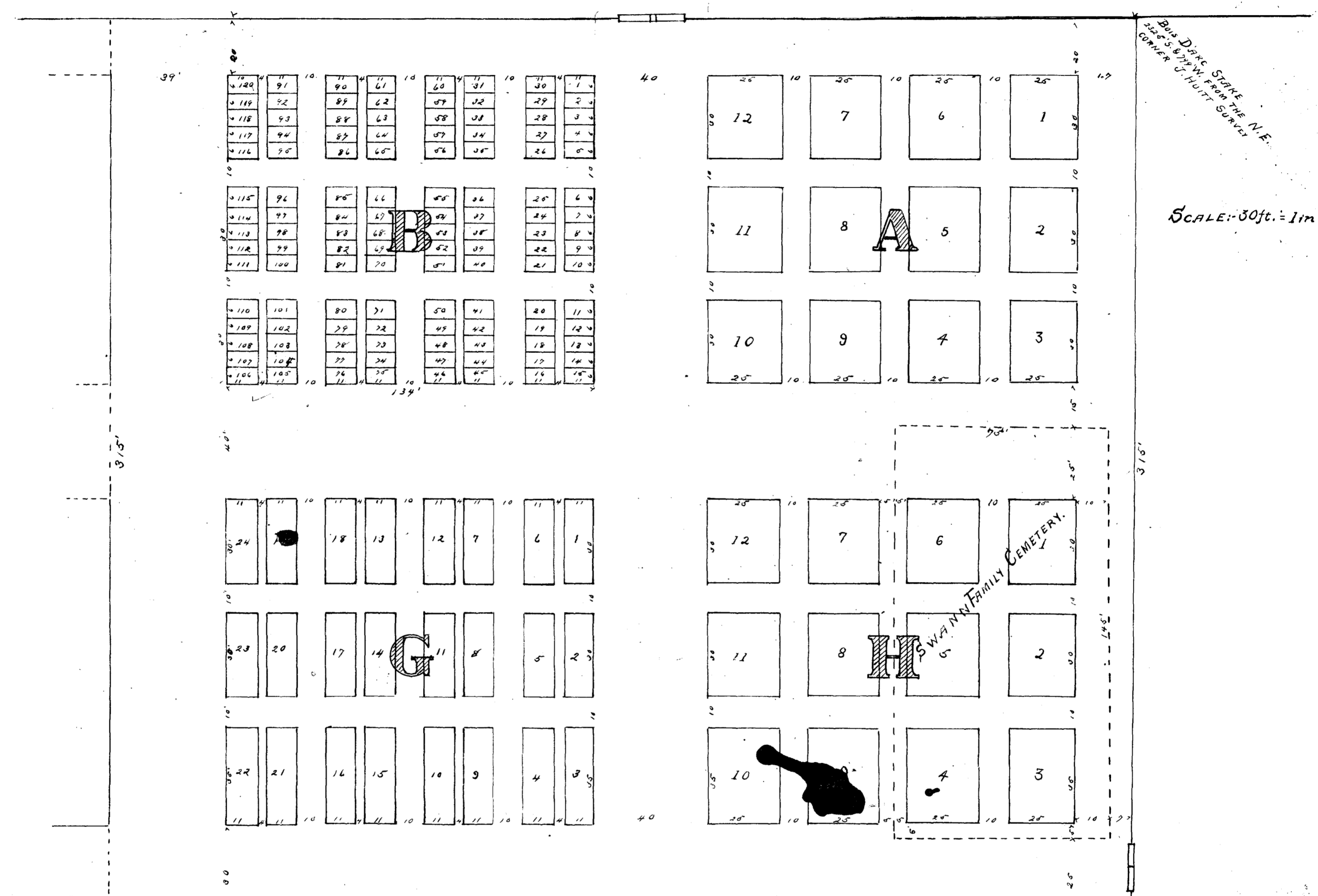
W. W. McNatt's Cemetery Arlington, Texas

MCNATT'S 3RD ADDITION--BLOCK No. 10.

SPRUANCE
40
AVENUE

S.E. COR. BIR. 10-

FOURTH AVENUE



S. LINE OF N. 1/2 OF J. HULT SURVEY 360'

Description. Beginning at a Disk Stake set at 51 feet South of the S.E. corner of Block No. 10 of W. W. McNatt's Addition to the City of Arlington, Texas, place of beginning is also 2325 feet South and 799 feet West from the S.E. corner of the lot with a recovery. Thence South 315 feet to the S. line of the 1/2 of said J. Hult survey. Thence West with said line 360 feet. Thence North 315 feet to the line of South Avenue surveyed in W. W. McNatt's Addition. Thence East 360 feet to the place of beginning - surveyed by J. J. Good fellow Co. Surveyor.

Ordination. State of Texas
County of Tarrant } Know all men by the presents J. W. McNatt of the County of Tarrant & State of Texas, do hereby adopt the plan herein as my plan for a cemetery, by which to sell lots for burial and no other purpose, and that all lots therein shall be sold in accordance with this map, and to hereby dedicate all streets and alley ways surrounding said lots and blocks, as shown hereon, to the use of the public as thoroughfares within said cemetery. This the 29th day of May A.D. 1896.

State of Texas }
County of Tarrant } Before me, E. D. Rankin, a Notary Public in and for Tarrant County, Texas, on this day personally appeared W. W. McNatt, known to me to be the person whose name is subscribed to this instrument, and acknowledged to me that he executed the same for the purpose and consideration therein expressed. Witness my hand and seal of office, this the 29th day of May 1896.

E. D. Rankin,
Notary Public, Tarrant County, Texas.
This map and plan were recorded June 2 1896 at 3rd o'clock P.M.
J. J. Good fellow Co. Surveyors

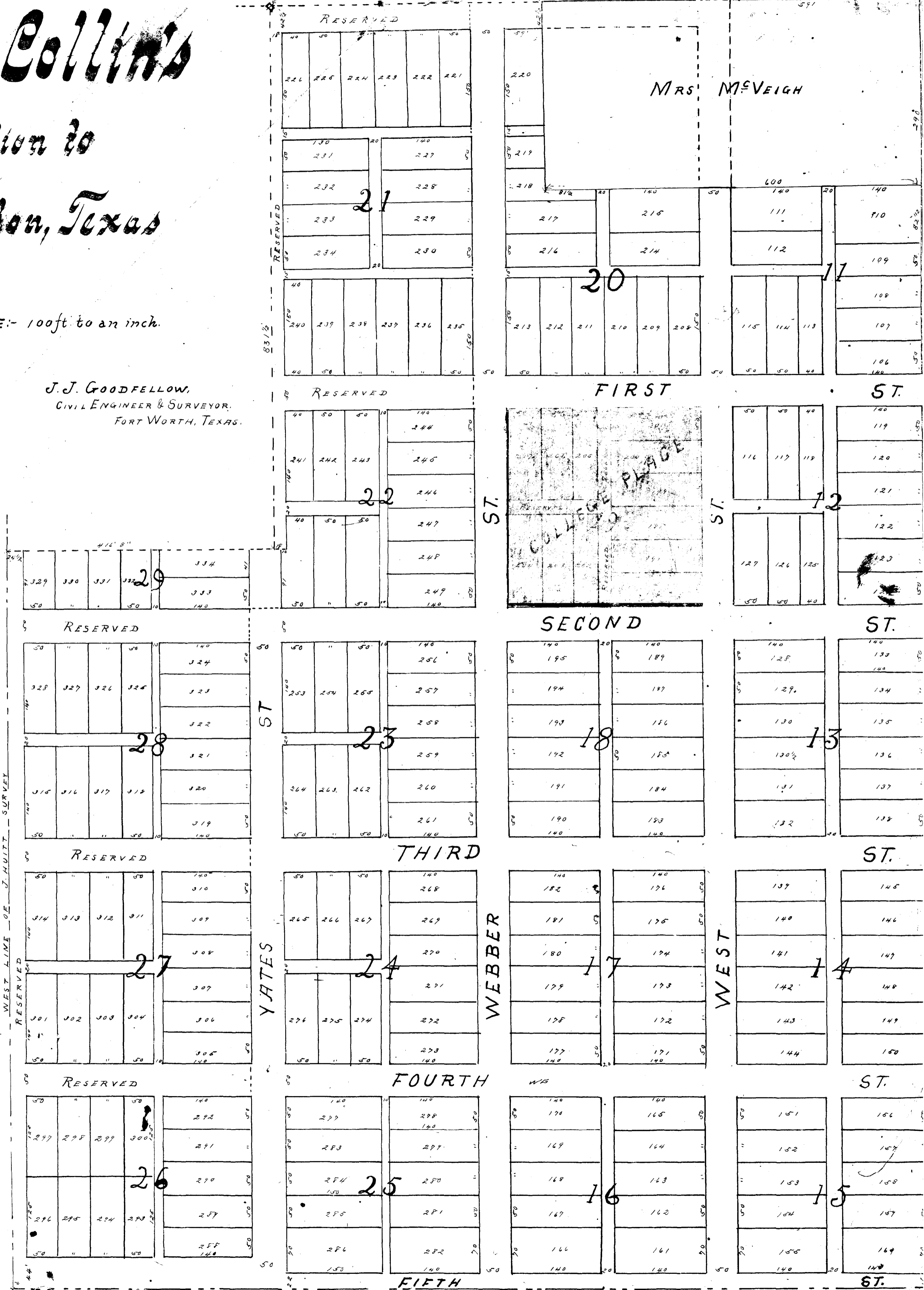
Pages 1 & 2 in
Surveyors Office.

Dillon Collins

Addition to Arlington, Texas

SCALE: 100ft to an inch.

J. J. GOODFELLOW,
CIVIL ENGINEER & SURVEYOR,
FORT WORTH, TEXAS.



CIT

1	2	3	4	5	6	7	8	9	10	11	12	13	14	15	16	17	18	19	20	21	22	23	24	25	26	27	28	29	30	31	32	33	34	35	36	37	38	39	40	41	42	43	44	45	46	47	48	49	50	51	52	53	54	55	56	57	58	59	60
1	2	3	4	5	6	7	8	9	10	11	12	13	14	15	16	17	18	19	20	21	22	23	24	25	26	27	28	29	30	31	32	33	34	35	36	37	38	39	40	41	42	43	44	45	46	47	48	49	50	51	52	53	54	55	56	57	58	59	60
1	2	3	4	5	6	7	8	9	10	11	12	13	14	15	16	17	18	19	20	21	22	23	24	25	26	27	28	29	30	31	32	33	34	35	36	37	38	39	40	41	42	43	44	45	46	47	48	49	50	51	52	53	54	55	56	57	58	59	60
1	2	3	4	5	6	7	8	9	10	11	12	13	14	15	16	17	18	19	20	21	22	23	24	25	26	27	28	29	30	31	32	33	34	35	36	37	38	39	40	41	42	43	44	45	46	47	48	49	50	51	52	53	54	55	56	57	58	59	60
1	2	3	4	5	6	7	8	9	10	11	12	13	14	15	16	17	18	19	20	21	22	23	24	25	26	27	28	29	30	31	32	33	34	35	36	37	38	39	40	41	42	43	44	45	46	47	48	49	50	51	52	53	54	55	56	57	58	59	60
1	2	3	4	5	6	7	8	9	10	11	12	13	14	15	16	17	18	19	20	21	22	23	24	25	26	27	28	29	30	31	32	33	34	35	36	37	38	39	40	41	42	43	44	45	46	47	48	49	50	51	52	53	54	55	56	57	58	59	60

CATHOLIC BURYING GROUNDS.

32 28
12 5
146 4
34 4
32 4
594

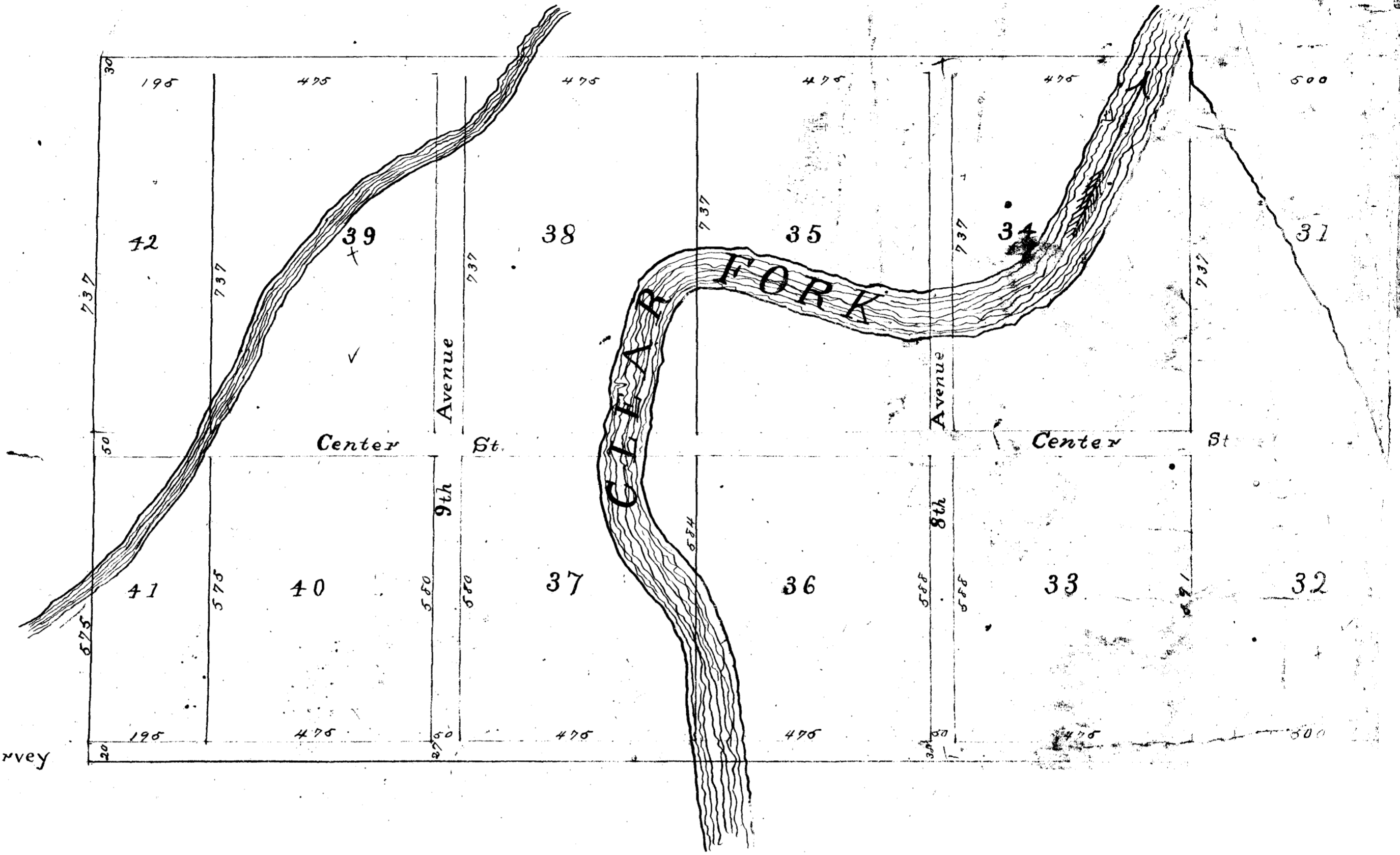
of the State of Illinois
County ofarrant
Before me the undersigned authority on this day personally appeared
General Manager of the foregoing
and acknowledged to me that he is the
and acknowledged to me that he is the
and acknowledged to me that he is the
and acknowledged to me that he is the
and acknowledged to me that he is the

Part of old Plat

63.

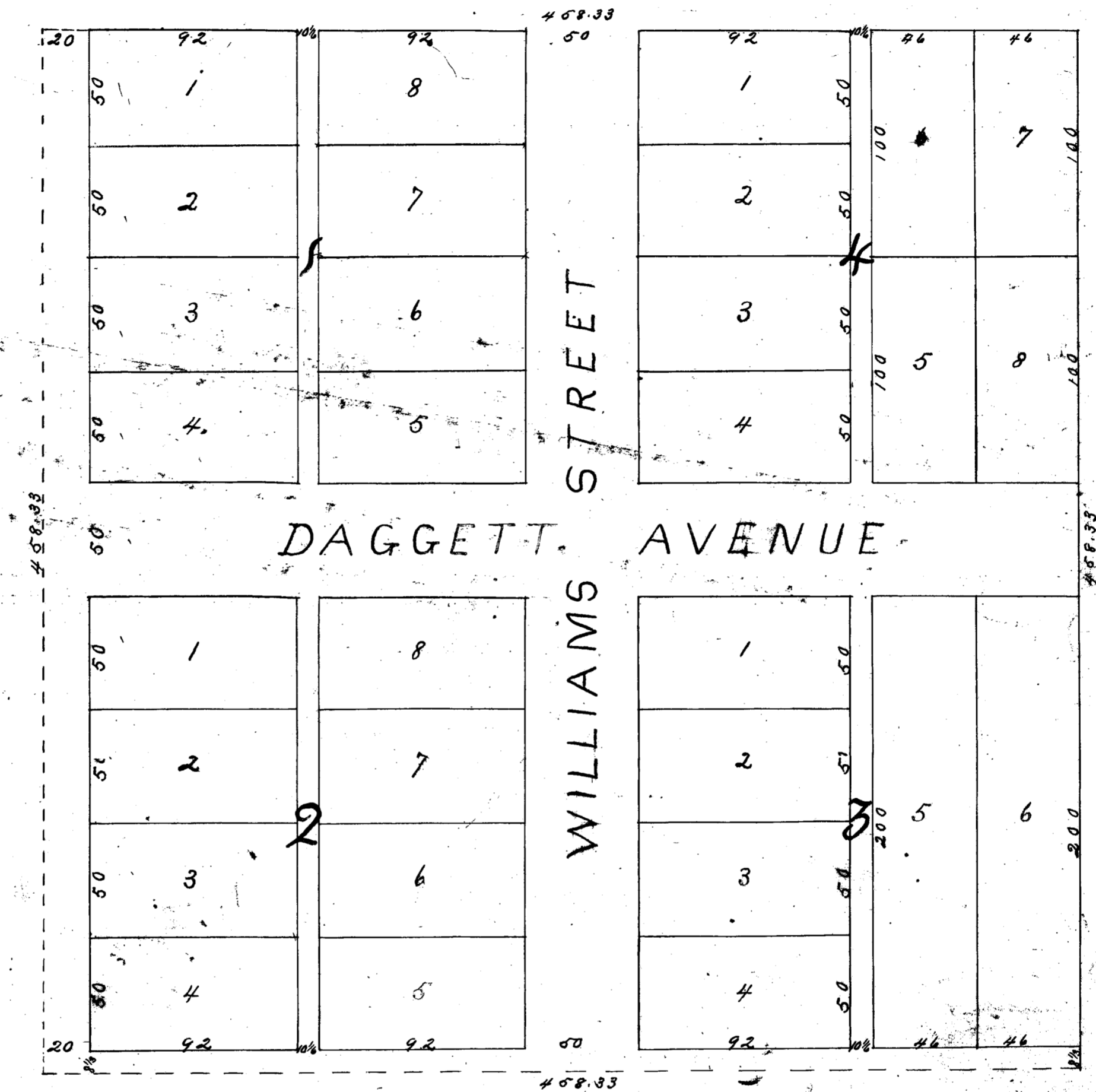
(H)

Plat of Edwards Heirs Addition



S.W. Cor. Shield Survey

J. L. Williams Addition to Fort Worth, Texas.



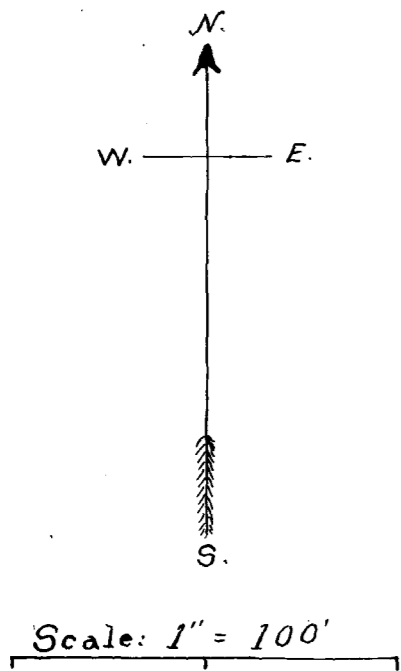
State of Texas
County of Tarrant } I know all men by these Presents: That J. L. Williams of the
County and State aforesaid for my own benefit and for the use of the public I
hereby dedicate the streets and alleys of my The "J. L. Williams" addition to the
City of Ft. Worth. And I do hereby adopt the within map as correctly representing
said addition. Given under my hands this 18th day of January A. D. 1890-
J. L. Williams.

State of Texas
County of Tarrant } Before me, John O. King, County clerk in and for Tarrant Co.
Texas on this day personally appeared J. L. Williams known to me to be the fe
whose name is subscribed to the above and foregoing instrument and a
to me that he executed the same for the purposes and consideration
Given under my hands and Seal of Office this 18th day of Jan'y A. D. 1890
J. O. King
Co.

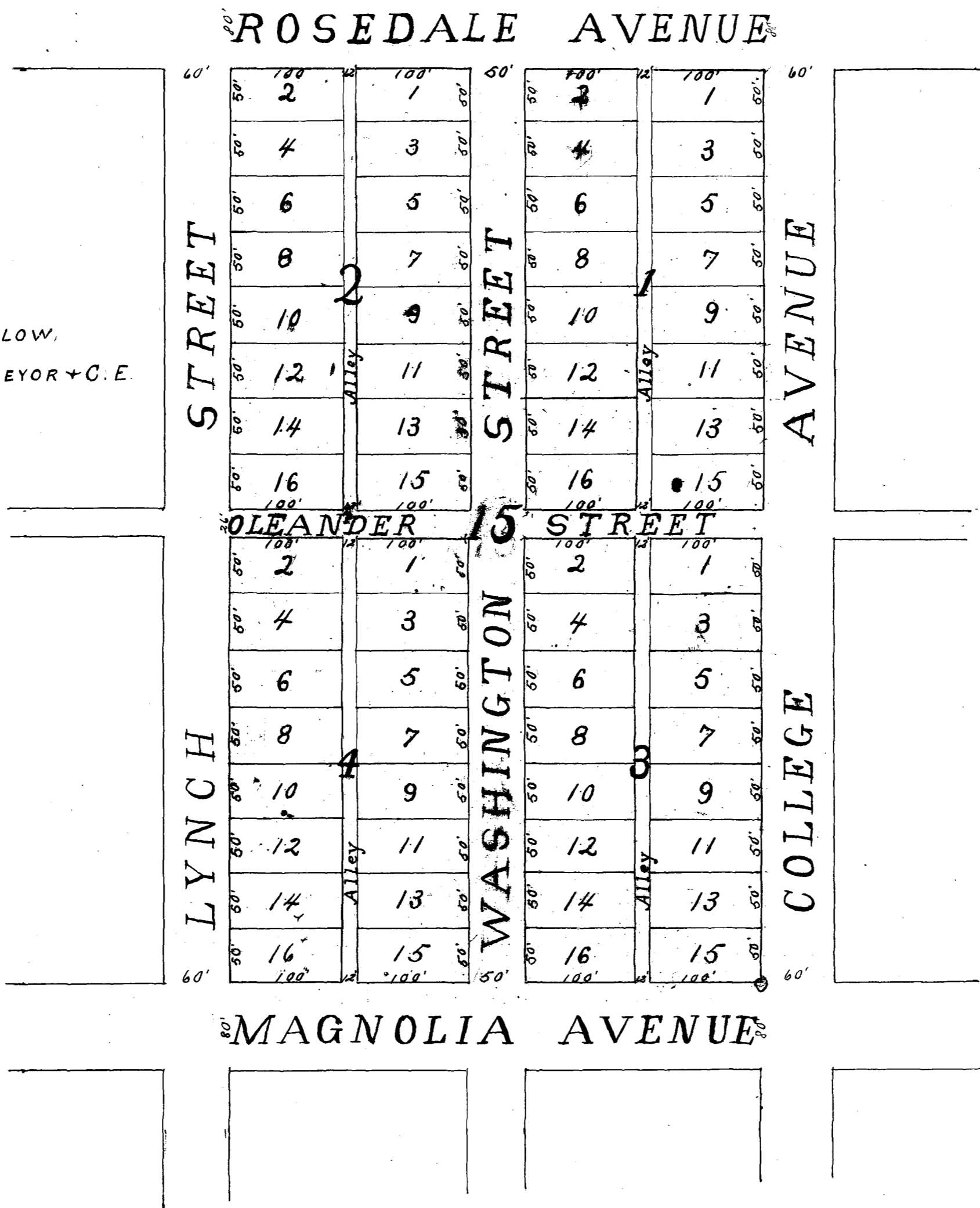
Filed for Record January 18th A. D. 1890- at 5 o'clock P.M. and Recorded Feb'y 5th A. D. 1890
J.

13

McAnulty & Nesbitt's Sub-division of Block 15 Fields Addition



J. J. GOODFELLOW,
COUNTY SURVEYOR & C. E.



State of Texas,
County of Tarrant. Know all men by these presents: That R. E. McAnulty & S. T. Nesbitt of the County of Tarrant and State aforesaid do hereby adopt the herein map as correctly representing "Block 15" of Fields subdivision of William Welch's survey in Tarrant County, Texas, and dedicate to the use of the Public all streets and alleys represented thereon.
Witness my hand this sixth day of February 1890-
R. E. McAnulty
S. T. Nesbitt.

Before me John O. King, Clerk in and for Tarrant County Texas on this day of February 1890 do R. E. McAnulty & S. T. Nesbitt known to me to be the persons whose names are subscribed to the foregoing instrument and acknowledged to me that they executed the same for the purposes and consideration therein expressed.
I, John O. King, Clerk in and for Tarrant County Texas, do hereby certify that the foregoing instrument was filed in my office and sealed this sixth day of February 1890-
J. O. King, Clerk County Court
Tarrant County Texas

Filed for record in my office on February 6th 1890 at 11th o'clock A.M. and Recorded March 7th 1890 at 11th o'clock A.M.
J. O. King, Co. Clerk.

M. G. Ellis Addition



Scale 1" = 400'

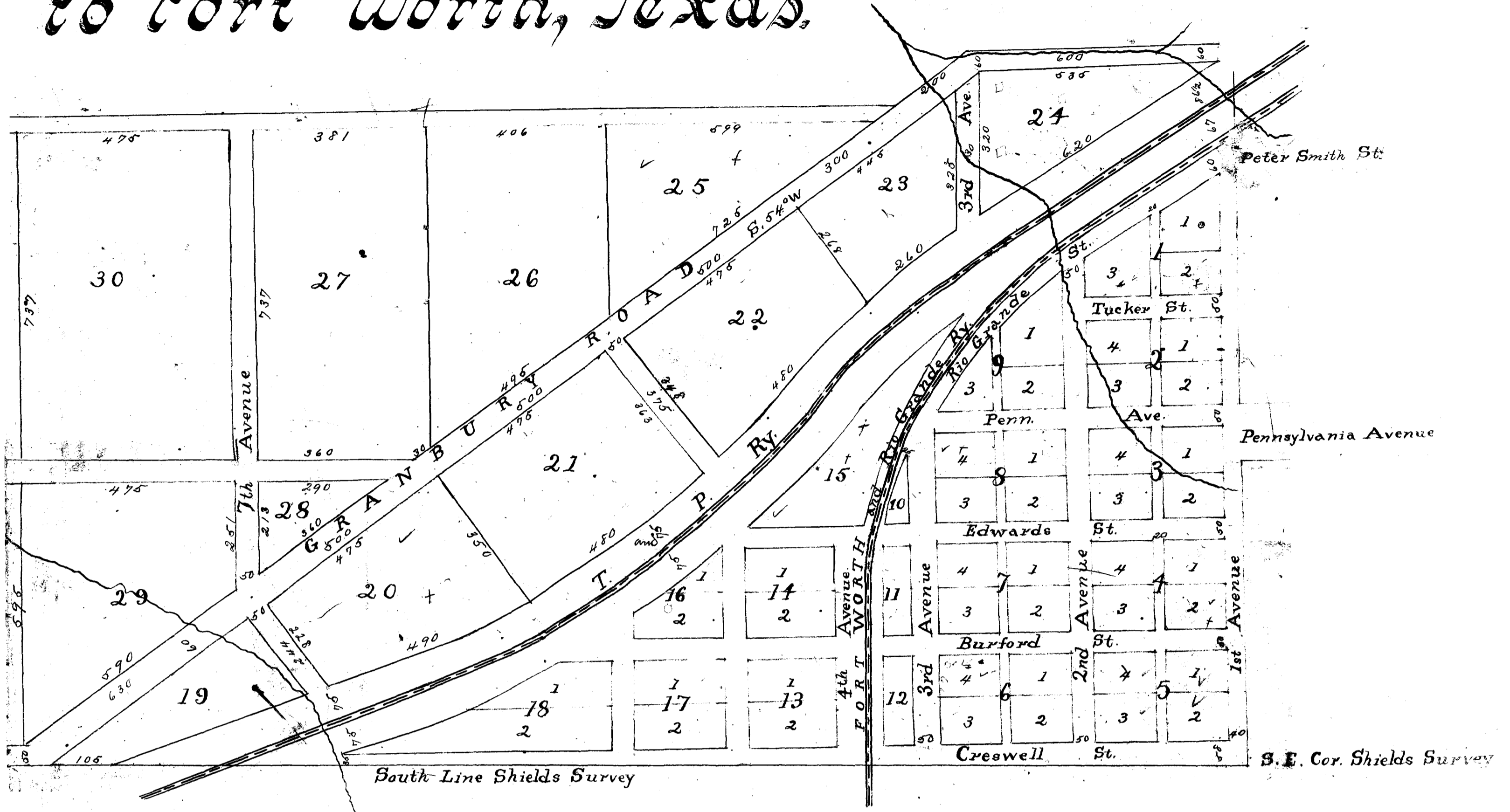


J. J. Goodfellow,
County Surveyor & C. E.

—=DESCRIPTION=—

beginning at the N. W. Corner of the Isaac Thomas Survey: Thence South to the south line of
 Main Street: Thence East to the west line of Main Street: Thence South to the center line of Twentieth
 Street: Thence East to the east line of Isaac Thomas Survey: Thence North to the westerly line of the
 T. J. Lard Survey: Thence North westerly along said Right of way to the south
 line of A. Anderson Survey: Thence West to the S. W. Corner of same: Thence North to the North East Corner
 of said Survey: Thence West to the W. line of Gould Ave. Thence with the W. line of said Ave.
 to the N. E. Corner of A. T. Lard Survey - Thence East to the N. E. Corner: Thence South to the full

to Fort Worth, Texas.



State of Texas. Know all men by these Presents: That we the undersigned of Tarrant County of the South half of the Geo. Shields survey situate in Tarrant County do hereby make the same an addition to the City of Fort Worth according to the plat hereat hereby dedicating the streets as they appear on said plat to public use forever.

Witness our hands this the 15th day of May 1889.

A. S. Creswell, Martha S. Creswell
 L. J. Edwards, O. O. Edwards
 Matilda Burford, J. W. Burford
 Cynthia Sisk, Mrs. Sisk

State of Texas. Before me the undersigned authority this day personally appeared L. J. Edwards, A. S. Creswell, John Burford and Mrs. Sisk each and all of them known to me to be the persons whose names are subscribed to the within and foregoing instrument and each acknowledged to me that he executed the same for the purposes and considerations expressed.

Given under my hand and seal of Office this the 16th day of May 1889.

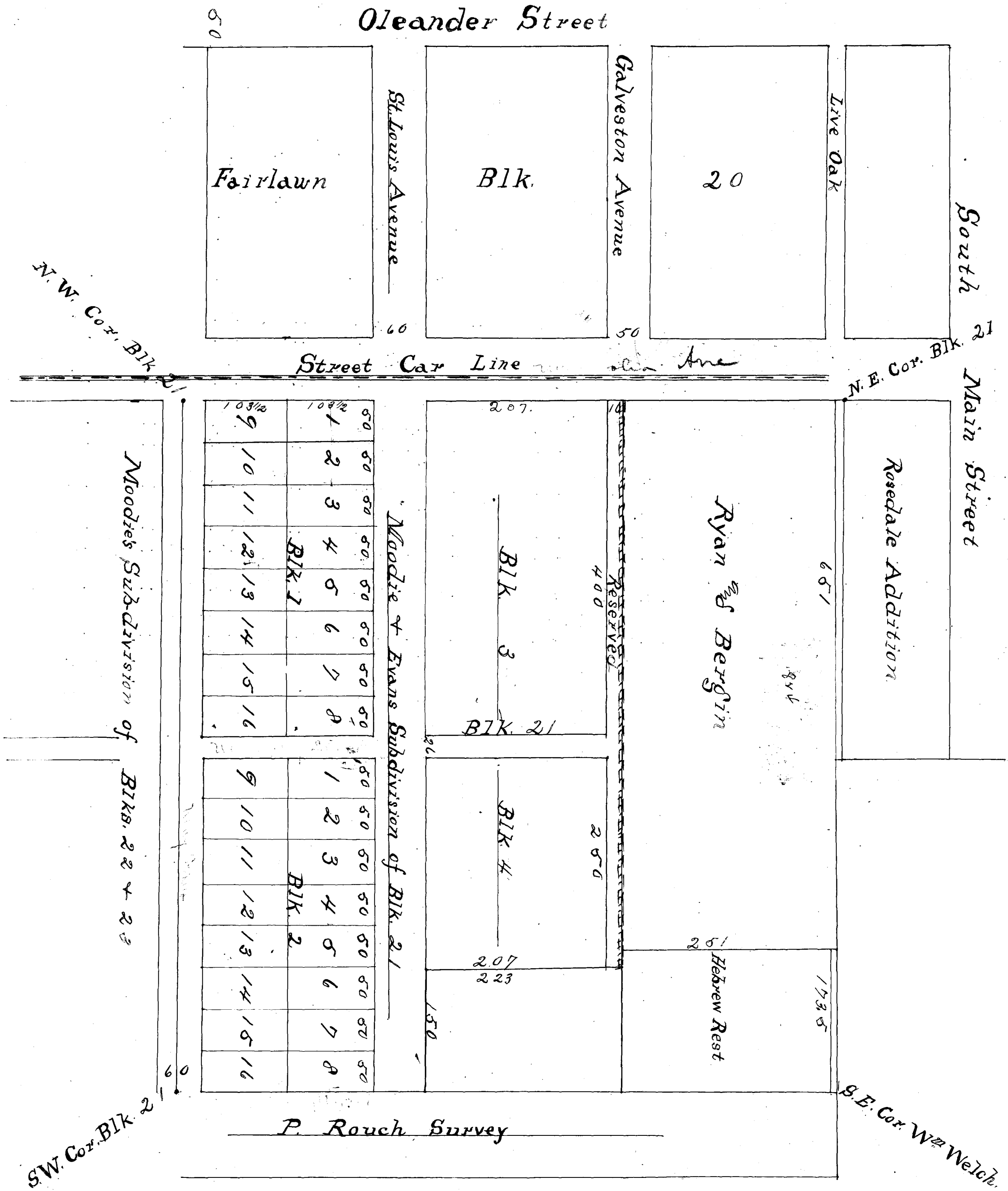
D. S. Brown, Notary Public Tarrant County Texas.

State of Texas. Before me D. S. Brown a Notary Public in and for Tarrant County Texas Tarrant County this day personally appeared, M. A. Creswell wife of A. S. Creswell, Matilda Burford wife of John Burford and Cynthia Sisk wife of M. B. Sisk all known to me to be the persons whose names are subscribed to the within and foregoing instrument and each of said parties having been examined by me privily and apart from her husband and having the same fully explained to her, they the said, M. A. Creswell, Matilda Burford and Cynthia Sisk each acknowledged such instrument to be her act and deed and that she had willingly signed the same for the purposes and considerations therein expressed and that she did not wish to retract it: - Given under my hand and seal of Office this the 16th day of May 1889. - D. S. Brown, Notary Public, Tarrant County Texas.

Filed for Record May 25th 1889 at 11:50 o'clock a.m. and Recorded June 3rd

76

Moodie & Evans Sub-div. Block No. 21 W^m Welch Sur.



I, S. O. Moodie and John A. Evans both of Tarrant County Texas hereby declare the foregoing to be our subdivision of Block 21, W^m Welch survey in said County, lying West of a line North and South 251 feet West of the E. & B. line of said Block 21. Eastline being herein represented by dotted line they were and we hereby donate to the public the Streets as set out hereon.

May 25 1889.

S. O. Moodie
J. A. Evans.

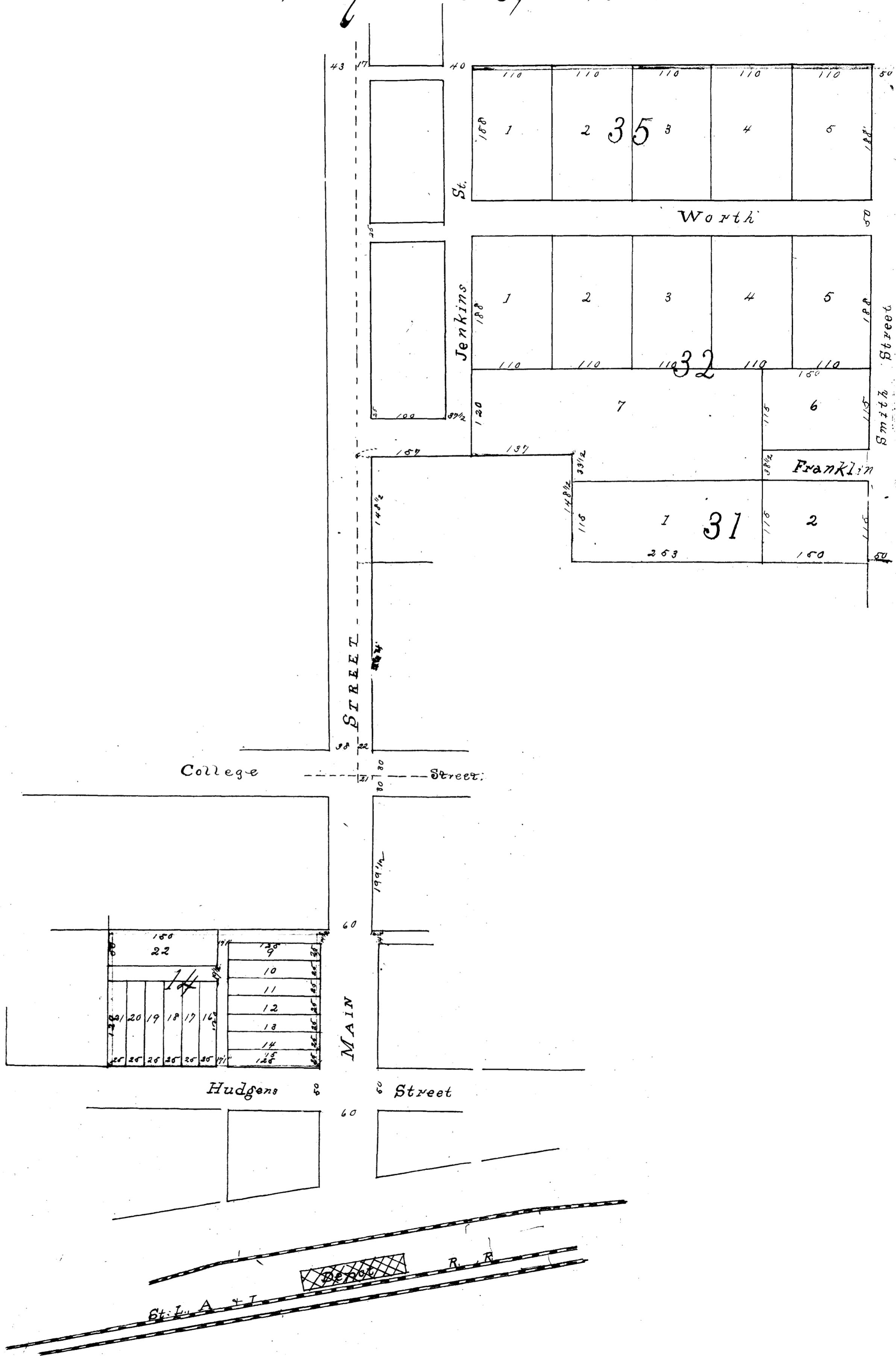
State of Texas) Before me, Thomas O. Martin a Notary Public in and for the aforesaid county of State, on this day personally appeared S. O. Moodie and J. A. Evans known to me to be the persons whose names are subscribed to the foregoing instrument of writing and each acknowledged to me that he executed the same for the purposes and consideration therein expressed.

Given under my hand and official seal this 30th day of May 1889.

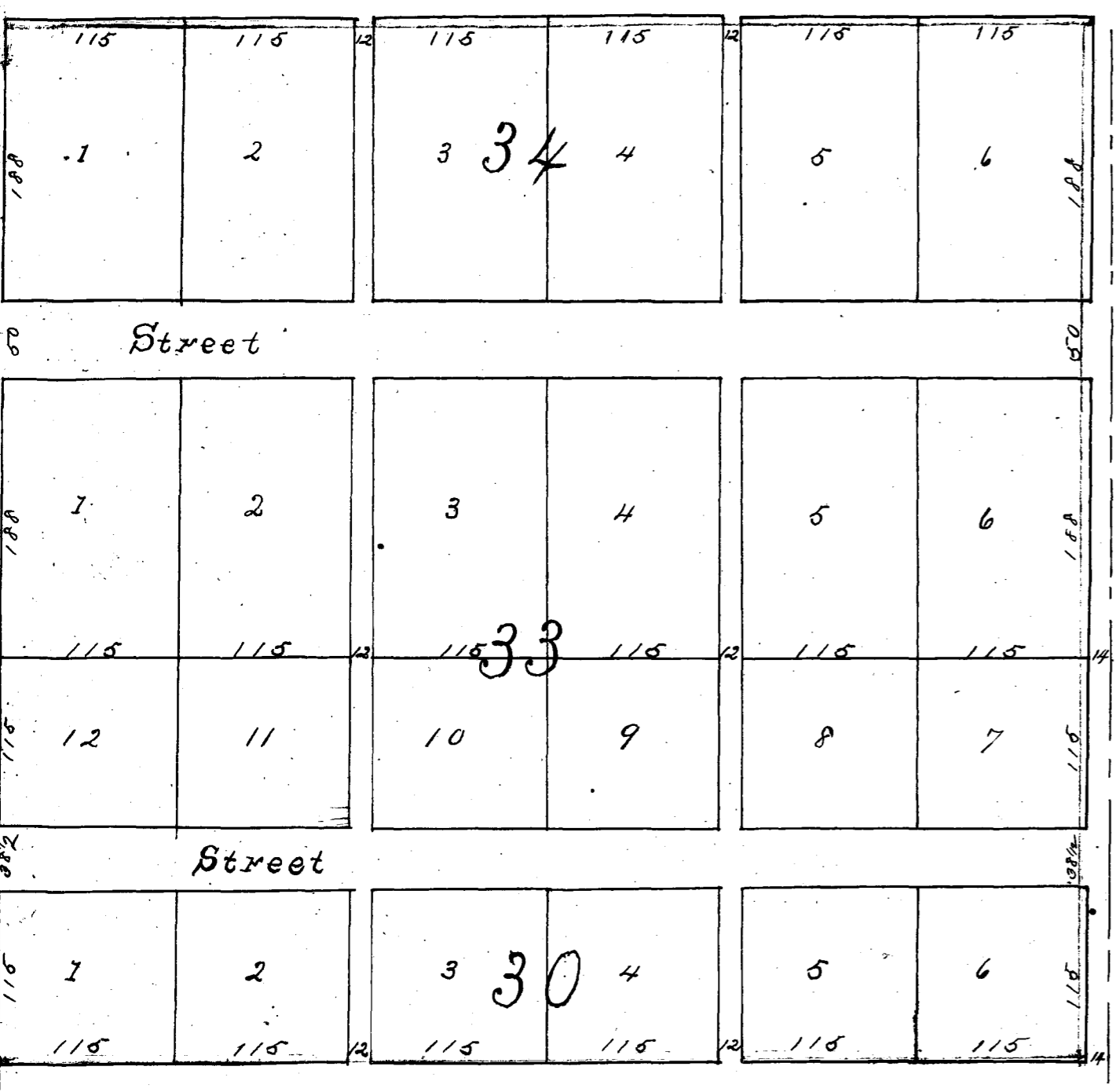
Thomas O. Martin Notary Public Tarrant Co. Texas. L.S. No. 1377

Witness my hand and seal this 30th day of May 1889 at 2:30 o'clock P.M. In the County of Tarrant, State of Texas.

Grapevine, Texas



Land of Yates and Jenkins



State of Texas }
 County of Tarrant } Know all men by these Presence: That we, J. M. Yates and
 Zeb. Jenkins of the County of Tarrant and State aforesaid do hereby adopt
 the, the foregoing map as correctly representing our subdivision of Block
 numbering from 30 to 35 inclusive, also, Lots, numbering from 9 to 22 inclu-
 sive in Block No. 14, in the town of Grapevine in Tarrant Co., and we do hereby
 dedicate to the use of the public the streets and alleys through our property
 as represented thereon

J. M. Yates
 Zeb. Jenkins

State of Texas } Before me J. N. Martin, J. P. & Ex. off. Notary Public in and
 County of Tarrant } Tarrant County Texas, on this day personally appear
 J. M. Yates and Zeb. Jenkins known to me to be the persons whose names
 are subscribed to the foregoing instrument and acknowledged to me that
 they executed the same for the purposes & consideration therein expressed

Given under my hand and Seal of office this 17th day of July A.D. 1889,

J. N. Martin

J. N. Martin J. P. and Ex officio

Notary Public in & for Tarrant County, Texas

Filed for Record July 20th A.D. 1889 at 6 o'clock P.M. and Recorded July 23rd 1889 at 12

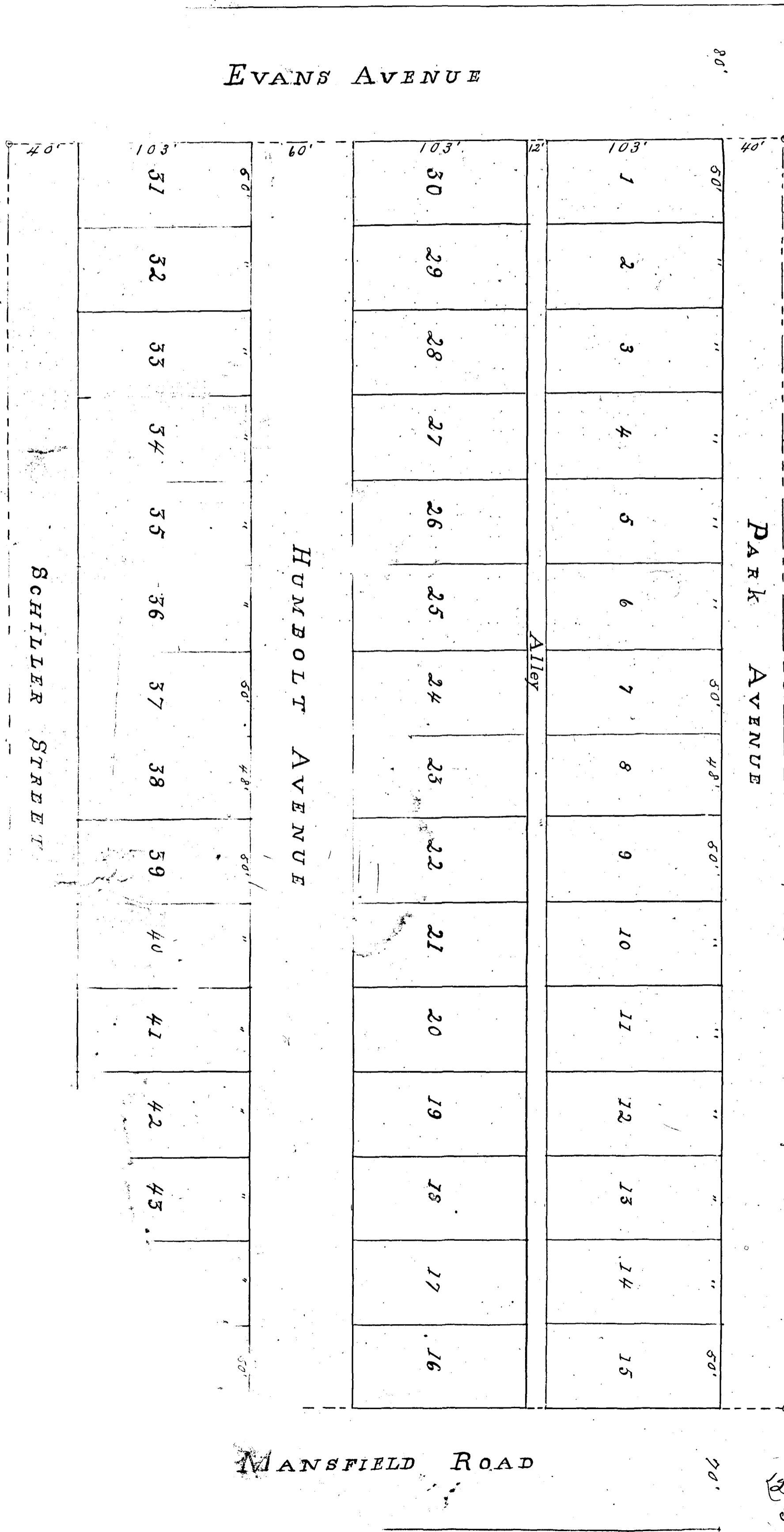
Jno. P. King Co. Clerk

McAnulty & Nesbitt

Subdivision Block 2

Evans Add.

Scale 50ft. to 1 inch.


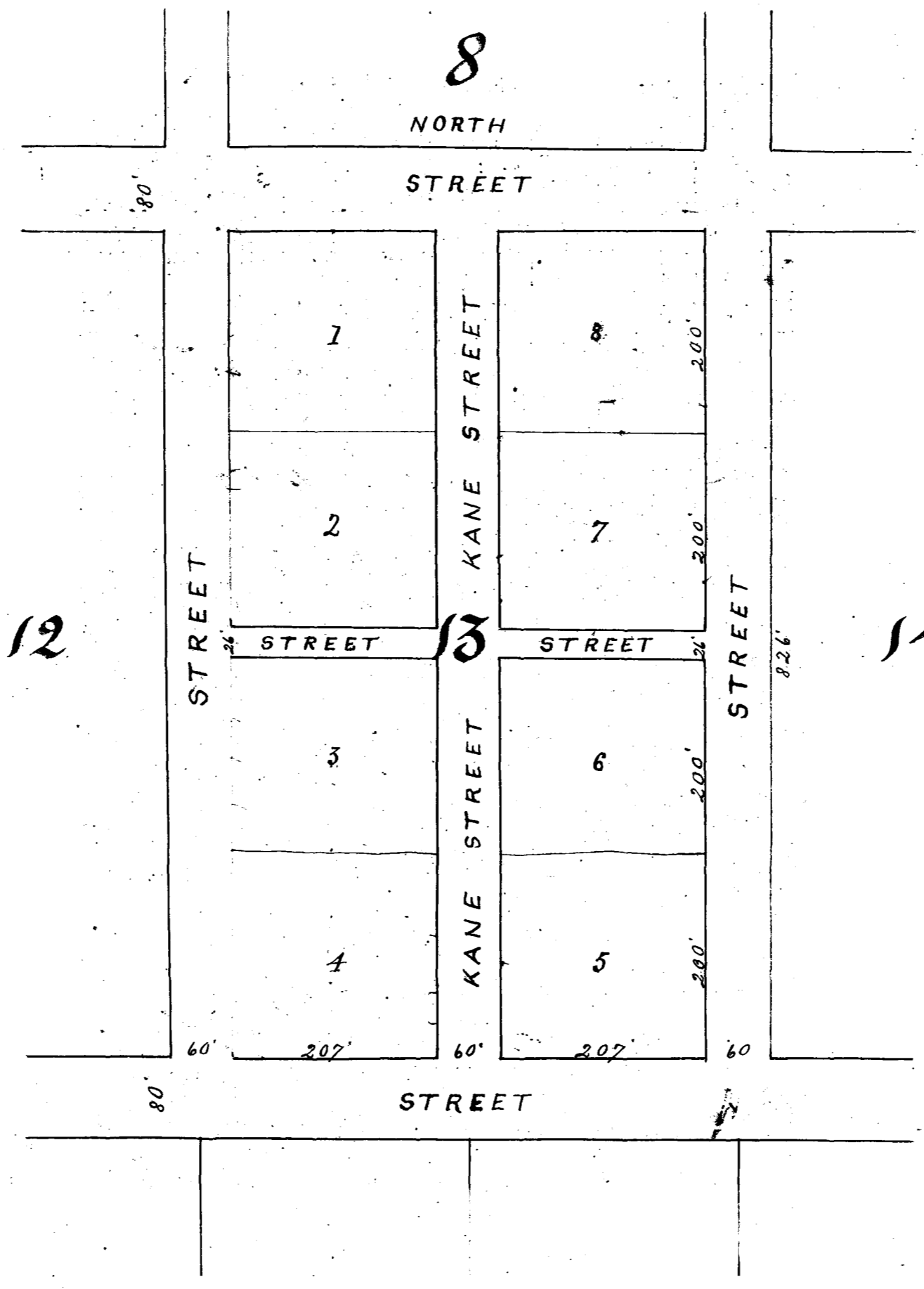


40
12
60
48
122
309
Limits

State of Texas
County of Tarrant Know all men by these Presents:
That we, R. E. McAnulty & S. J. Nesbitt in
consideration of the benefits to accrue to us
therefrom do by these presents make and
designate the herunto attached plat of
that certain lot of land heretofore called
Block No. Two (2) of Evans, South Addition
to the City of Fort Worth, Texas as The McAnulty
& Nesbitt subdivision of Block 2, Evans
South Addition to Fort Worth, Texas and
thereby dedicate and relinquish to the
public for street and alley purposes
those portions of said Block No. 2
marked for said purposes on said
herunto attached plat.
Witness our hands on this the 26th day of October, 1889.
R. E. McAnulty
S. J. Nesbitt

State of Texas
County of Tarrant Before me a Notary Public
in and for Tarrant County Texas on this day
personally appeared R. E. McAnulty and
S. J. Nesbitt known to me to be the persons
whose names are subscribed to the fore-
going and attached instruments and each
acknowledged to me that he executed
the same for the purposes and consideration
therein expressed.
Given under my hand and seal of Office
on this the 29 day of October, 1889.
(L.S.) D. D. Wall Notary Public Tarrant, Co. Tex.
Filed for Record Oct 29th 1889 at 2 o'clock P.M.
Recorded Nov 2nd 1889 at 3rd o'clock P.M.
Jno. P. King Co. Clerk

First Sub-division
of
Block 13, Fields-Welch Addition
to
Fort Worth, Texas.



14 | 11
 14 | 60
 20
 15
 6

State of Texas
 County of Tarrant
 Know all men by these Presents, That I, E. C. Chase being the sole owner of Block No. 13 of Fields-Welch addition to the City of Fort Worth Texas have made and do hereby make and constitute the above and foregoing attached as a correct plat and subdivision of said Block No. 13 and hereby give and dedicate to the public the streets marked as such on said plat
 Witness my hand on this the 1st day of November 1889.

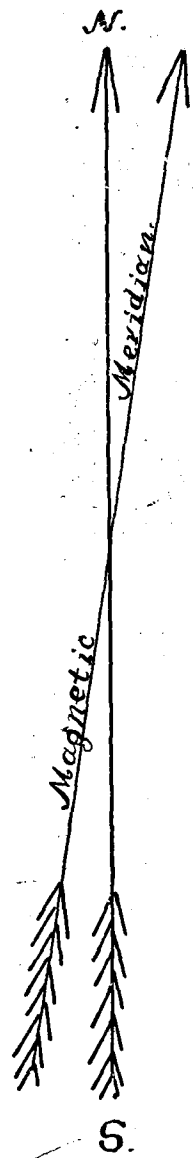
E. C. Chase

State of Texas
 County of Tarrant
 Before me Geo. Massie a Notary Public in and for Tarrant County Texas on this day personally appeared E. C. Chase known to me to be the person whose name is subscribed to the foregoing instrument and acknowledged to me that he executed the same for the purposes and consideration therein expressed.

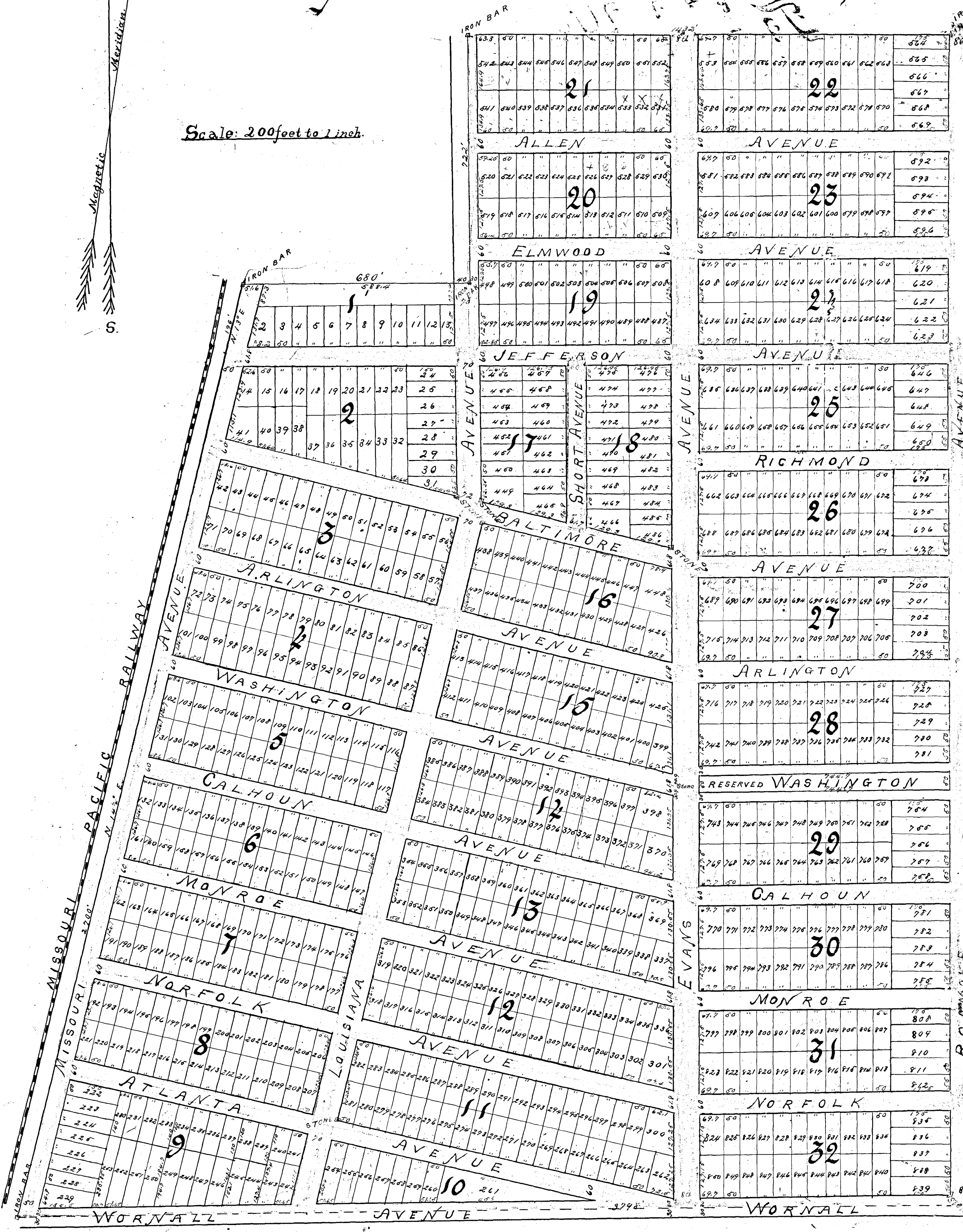
Given under my hand and Seal of Office on this the 7th day of 7th 1889.
 Geo. Massie Notary Public
 Tarrant Co. Tex.

Filed for Record November 7th 1889 at 2:30 o'clock P.M. and Recorded Nov 14th 1889 at 9:00 o'clock A.M.
 Jno. B. King Co. Clk.
 By W. E. Butler D.C.

Hyde Park Addition



Scale: 200 feet to 1 inch.



R.C. 11/15/24

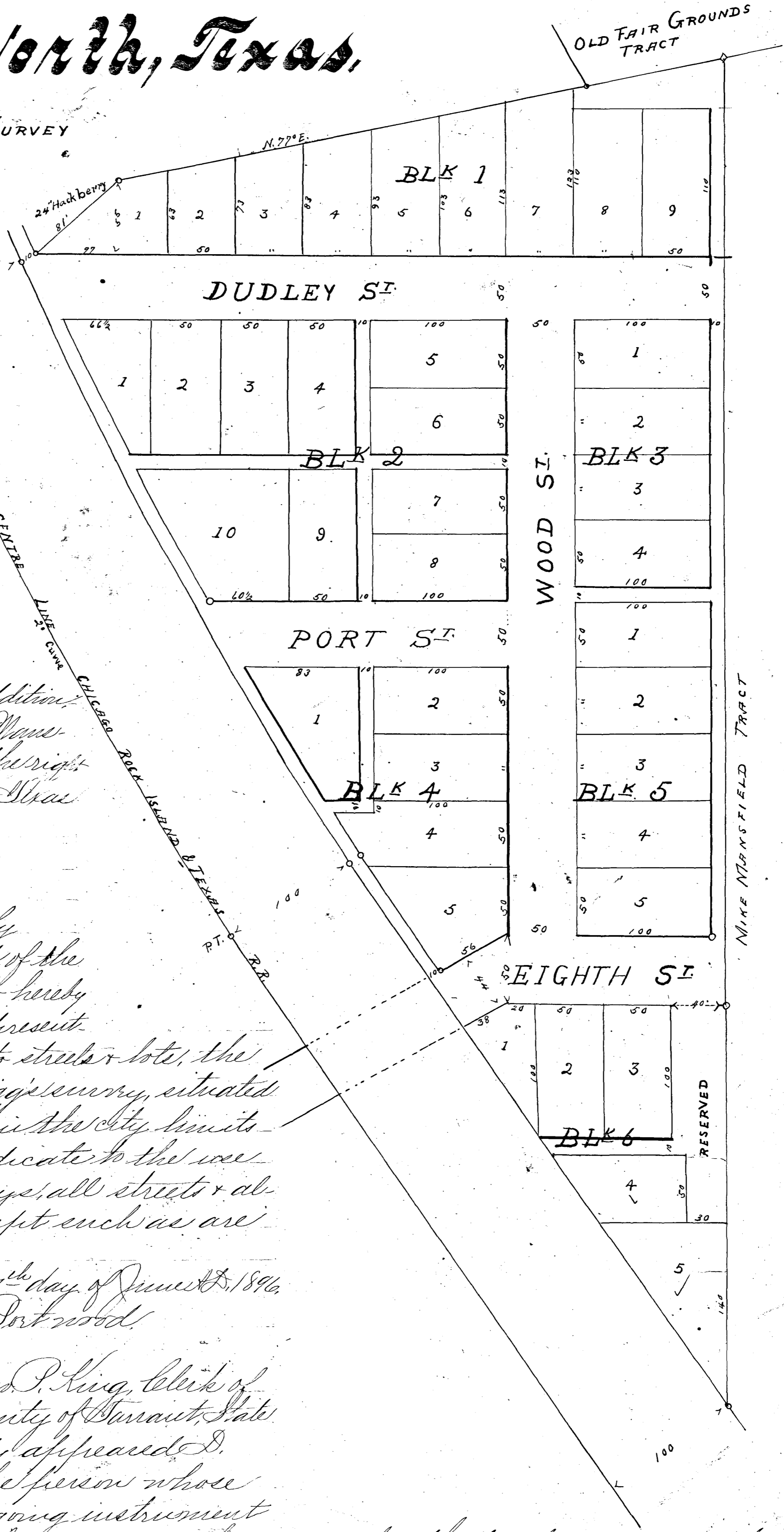
D. Portwood's Addition To Fort Worth, Texas.

ON REBECCA BRIGGS SURVEY

1894

SCALE 60 FEET PER INCH

J. J. GOODFELLOW,
County Surveyor.



DESCRIPTION OF PROPERTY:

Recorded on the 11th day of March Addition
 On the east by and around by Mike Mans-
 field, On the West & South part by the right
 of way of the Chicago & Rock Island & Texas
 R.R.

Dedication
 I, D. Portwood, of the
 County of Tarrant, State of Texas, do hereby
 adopt the plan that as correctly represent
 in my plan for the laying out into streets & lots, the
 above described lands on the R. Briggs survey, situated
 in Tarrant County, Texas, & within the city limits
 of Fort Worth, and do hereby dedicate to the use
 of the public as public highways, all streets & al-
 lways as represented thereon except such as are
 marked "reserved".

Given under my hand, this 27th day of June A.D. 1896.
 (Signed) D. Portwood.

Before me, Jno. P. King, Clerk of
 the County Court for the County of Tarrant, State
 of Texas, on this day personally appeared D.
 Portwood, known to me to be the person whose
 name is subscribed to the foregoing instrument

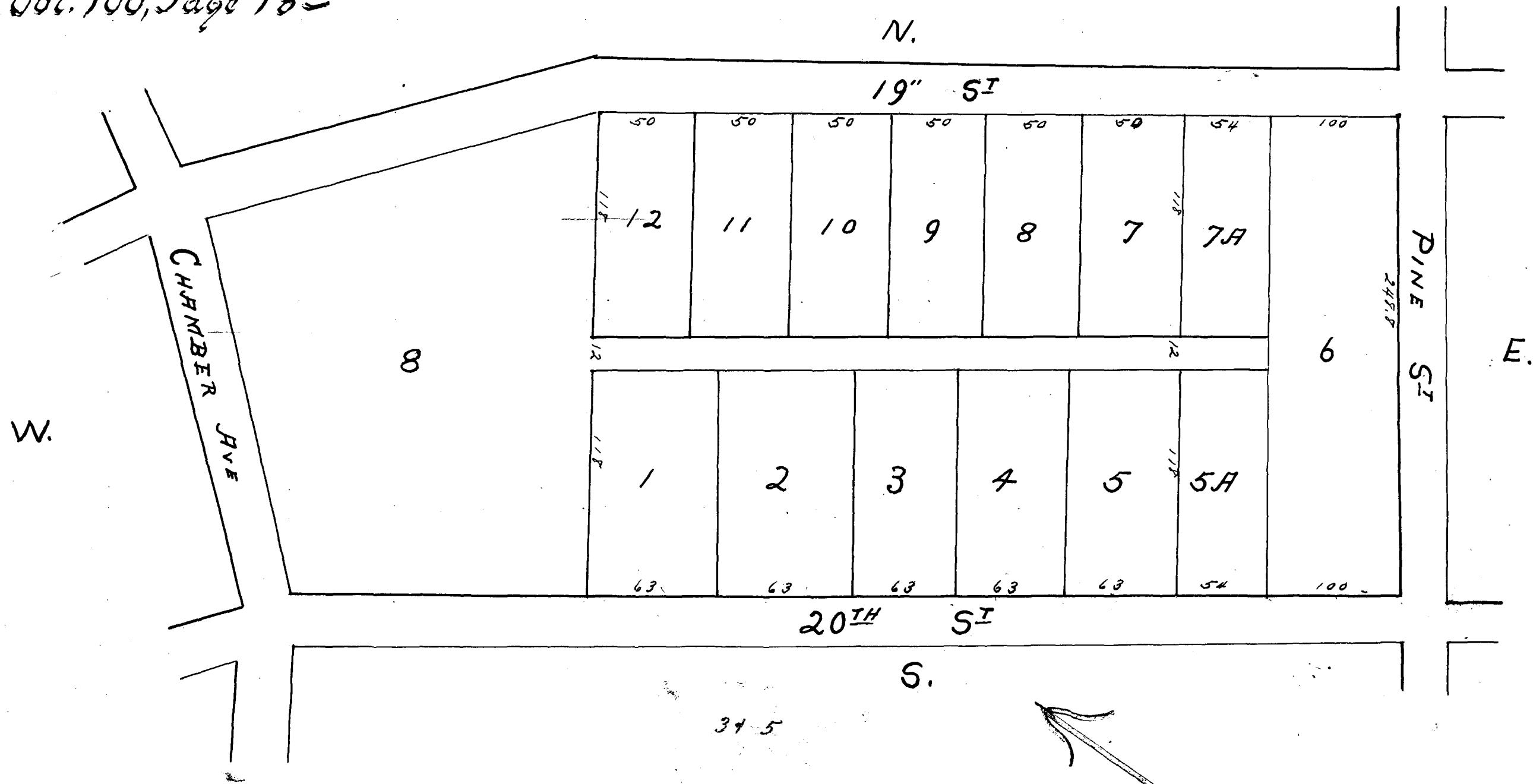
and acknowledged to me that he executed the same for the purposes & consideration
 therein expressed. Given under my hand & official seal of office, this 26th day of October A.D. 1896.
 Jno. P. King, Clerk County Court, Tarrant Co., Tex.
 Filed for record Oct. 26 - 1896, at 3:20 o'clock P.M. Recorded Jan. 25th 1896, at 3:45 o'clock P.M.
 Jno. P. King - County Clerk

R. Chambers Subdivision

of Block 7 of Chambers Addition to

Fort Worth, Texas.

For a true^{er} corrected
plat, See Vol. 106, Page 18-



Sub of Tex. }
 Tarrant Co } I hereby certify that the above foregoing is a true and correct plat of R.
 Chambers sub-division of Blk. 7 of Chambers Addition to the City of Ft. Worth, Tex. and that all
 rules made and to be ^{made} are to be in accordance therewith and that the streets and alleys
 are hereby donated to the public.

R. Chambers, Jr.

Sub of Texas }
 County of Tarrant } Before me James Gilford Browning, a Notary Public in and for Tarrant
 County, Texas, on this day personally appeared R. Chambers, known to me to be the
 person whose name is subscribed to the foregoing instrument and acknowledged to
 me that he executed the same for the purposes and consideration therein expressed.
 Given under my hand and seal of office this 4th day of June 1896.

James Gilford Browning,
Notary Public, Tarrant Co. Texas.

Filed for record Dec. 18-1896, at 12⁴⁵ o'clock P.M. Recorded Dec 31-1896, at 1³⁰ o'clock P.M.
Jm. S. King, Co. Clerk.

Holloway's Live-Oak Addition

To Fort Worth, Texas.

SCALE: 100 feet = One inch

Surveyed by J.J. Goodfellow.
Oct.-1896.

DESCRIPTION OF PROPERTY:

Commencing at the N.W. corner of Block G of Samuel's Addition and running N. 14 1/2 W. 450 feet - N. 4 W. 217 1/2 feet to the W. corner of Blk. 2, conveyed to H. Lathrop & J. W. 12 feet to the W. of Blk. 2 & al. conveyed to said H. Lathrop N. 18 1/2 W. 216 feet to N.W. cor. of said Blk. 2 1/2, for the N.W. beginning corner of the tract herein described. Thence N. 24 1/2 W. 507 1/2 feet thence N. 36 W. 595 feet thence N. 34 E. 384 feet to the N. line of the right of Way of the C. & S. R. 100 feet from center of said Ry. track. Thence with said R. of Way S. 28 1/2 E. 480 feet thence S. 85 E. 51 feet to said right of way line 35 feet from the center of said track thence with said R. of Way S. 21 E. 234 feet to the N. line of the Fair Ground track thence S. 5 E. 160 feet to the N.E. corner of Blk. 2, owned by H. Lathrop thence S. 82 1/2 W. with said N. line of Blk. 2 & Blk. 2 1/2. 472 feet to the place of beginning being a part of the F. G. Mullikin 640 acre survey, situated in Tarrant County, Texas in North portion of the City of Fort Worth.

Dedication - For.
State of Texas
County of Tarrant } J. H. Holloway of the
City of Tarrant and State aforesaid, do hereby adopt the plat herein as correctly representing my sub-division of the foregoing described tract of land, and hereby indicate to the use of the public for public thoroughfare, all streets as represented thereon; all to be dedicated when the owners of lots adjacent thereto in this addition, demand their opening.

Signed this the fifth day of July, 1897
H. C. Holloway.

The State of Texas }
County of Tarrant } Before me John P. King, County Clerk in and for Tarrant County Texas, on this day personally appeared H. C. Holloway, known to me to be the person whose name is subscribed to the foregoing instrument, and acknowledged to me that he executed the same for the purposes and considerations therein expressed.

Given under my hand and seal of office this the 5th day of January A.D. 1897.

By Jas. F. Prosser, Deputy.

John P. King, County Clerk
Tarrant County, Texas

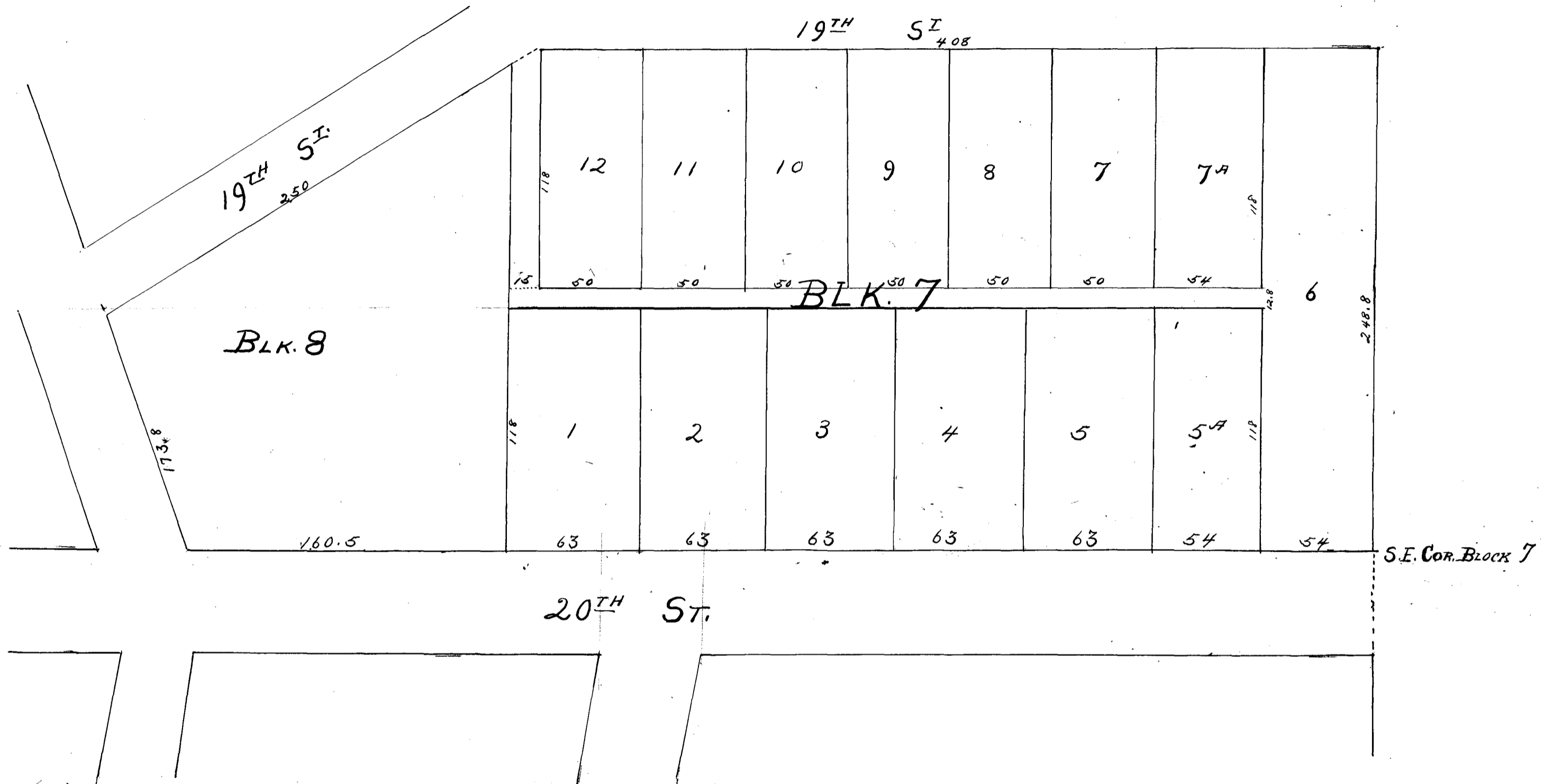
Filed for record Jan. 5-1897 at 8 o'clock A.M. Recorded Jan. 5-1897 at 4:30 o'clock P.M.

John P. King, County Clerk



R. Chambers Subdivision of Block 7 of Chambers Addition to Fort Worth, Texas.

13/



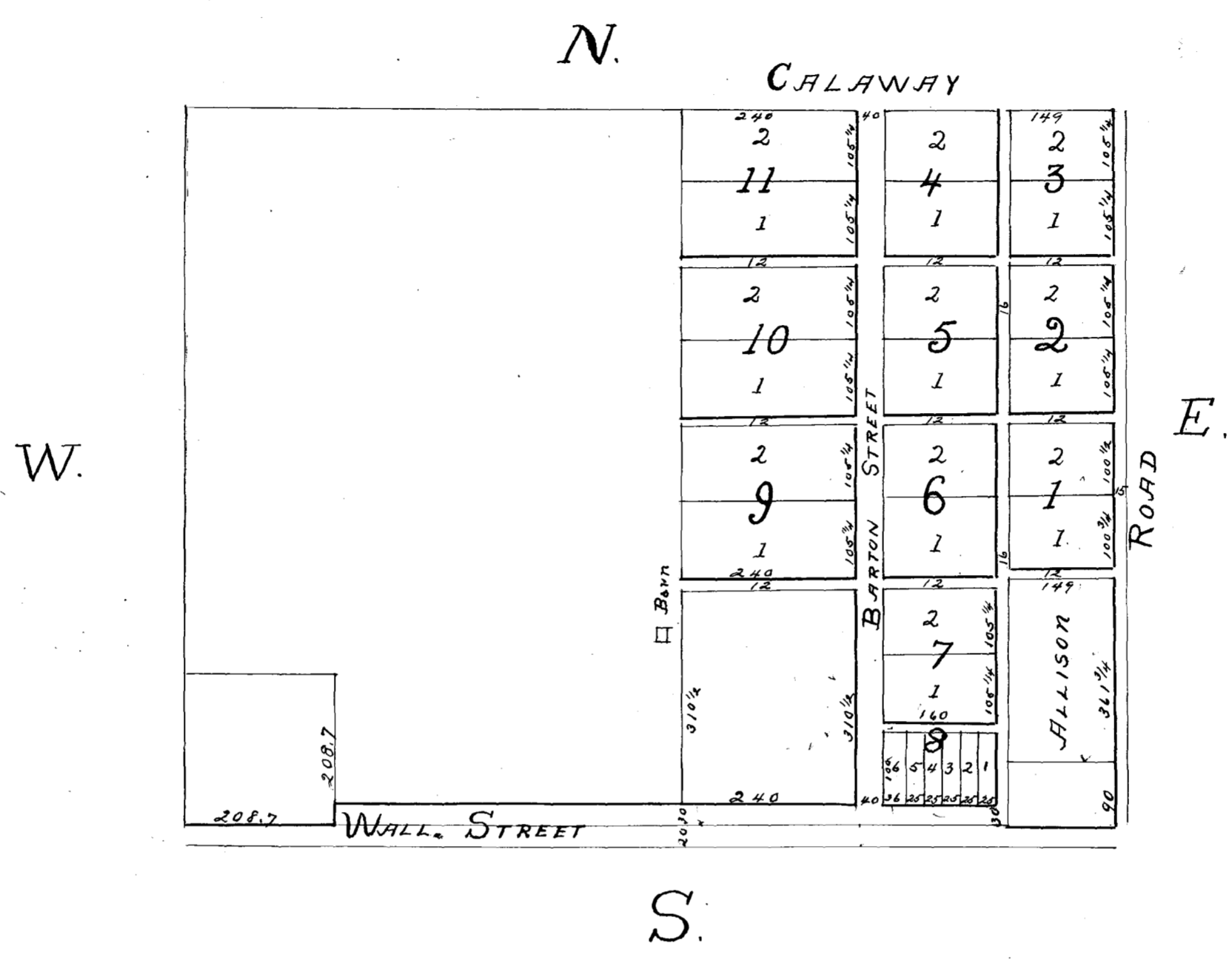
State of Texas }
 Tarrant Co. } I hereby certify that the within plat is a true and correct plat of the R. Chambers
 subdivision of Block 7 of Chambers Addition to the City of Fort Worth, Texas in view of plat heretofore filed
 Dec. 18, 1896, recorded in Vol 106, page 14 Tarrant County Deed Records and that all sales made and to be
 made are in accordance herewith and that the streets and alleys herein appearing are hereby donated to the
 public. Witness my hand this 8th day of January 1897. R. Chambers.

State of Texas }
 County of Tarrant } Before me, Chas. G. Burnett, a Notary Public in and for Tarrant County, Texas, on this
 day personally appeared R. Chambers, known to me to be the person whose name is subscribed to the
 foregoing instrument and acknowledged to me that the foregoing plat of Block No. 7 of the R.
 Chambers subdivision to the City of Fort Worth, Texas is true and correct and that he execu-
 ted the same for the purposes and consideration therein expressed.
 Given under my hand and seal of office this 8th day of January A.D. 1897.
 Chas. G. Burnett, Notary Public,
 Tarrant County, Texas

Filed for record Jan. 9-1897, at 11³⁰ o'clock A.M. Recorded Jan. 19-1897, at 11³⁰ o'clock A.M.
 John C. King, Co. Clerk

Starr's Addition To Grapevine, Texas.

14

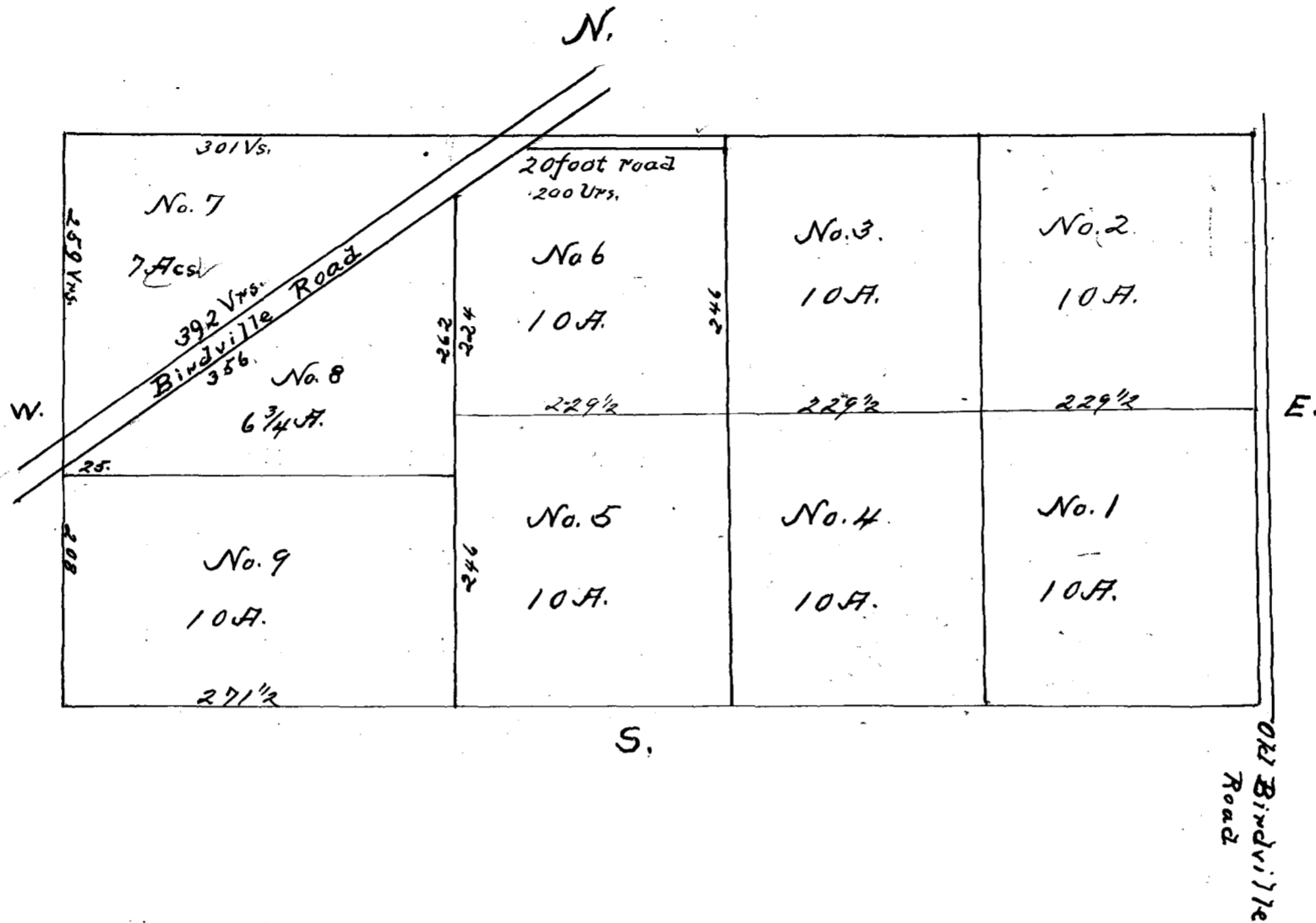


The State of Texas }
 County of Tarrant } Before me, the undersigned authority, personally appeared Barton A. Starr who
 after being duly sworn, deposes and says that the above is a true and correct copy of the plat
 of Starr's Addition to the town of Grapevine, as surveyed by G. M. Williams, County Surveyor.
 B. A. Starr.
 Witness my official seal and signature this 12th day of June 1888.
 J. S. Morehead, Notary Public.
 Filed for record Feb. 22-1897, at 8 o'clock A.M. Recorded Mar. 4-1897, at 10 o'clock A.M.
 John D. King
 County Clerk.

Geo. W. Deats Sub-division

Of 80 1/2 acres out of Joel Walker Survey.

Tarrant County, Texas.



State of Texas.

County of Tarrant. Know all men by these presents: That I George W. Deats, have this day subdivided 80 1/2 acres out of the Joel Walker Survey purchased by me from Cynthia Harris by deed dated February the 1st 1897, and recorded in Volume 117 page 420 Records of Deeds of Tarrant County Texas, and that the foregoing plat is a true and correct representation of said sub-division.

Witness my hand this the 11th day of March, 1897.

George W. Deats

State of Texas.

County of Tarrant. Before me the undersigned authority on this day personally appeared George W. Deats known to me to be the person whose name is signed to the foregoing instrument of writing and acknowledged to me that he executed the same for the purposes and considerations therein stated.

Witness my hand and seal of office this the 11th day of March, 1897.

(P.S.)

J. C. Von Carlowitz, Notary Public, Tarrant Co. Tex.
Filed for Record March 13th A.M. 1897 at 4:30 o'clock P.M.
Recorded March 19th A.M. 1897 at 12:30 o'clock P.M.
John P. King, Co. Notary

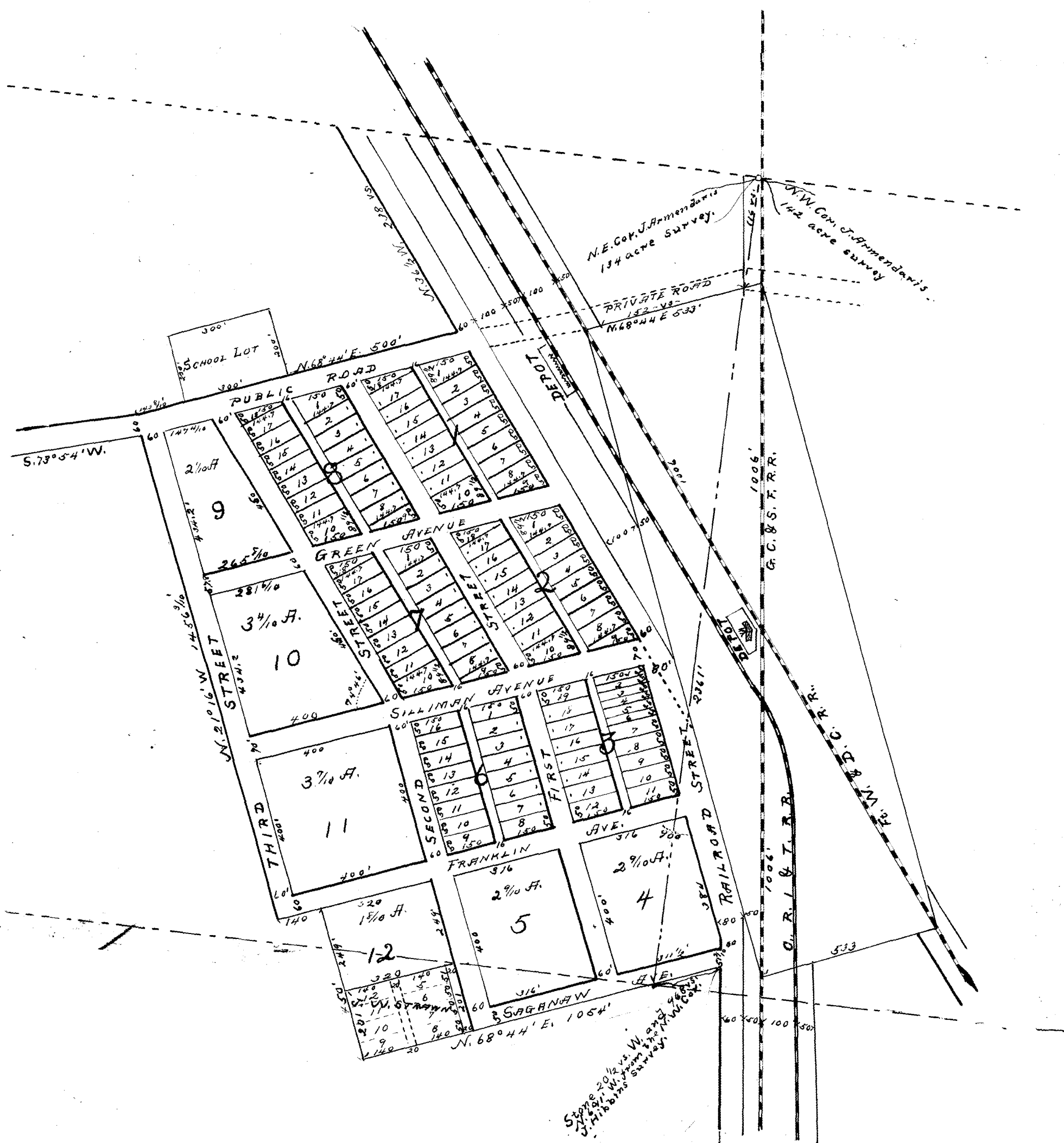
Saginaw Tarrant County, Texas.

16

SCALE: 300' = 1"

SURVEYED DEC. 1896

J. J. GOODFELLOW, SURVEYOR



2361
781
809

36/236100

2360

State of Texas
County of Tarrant
I, J. B. Davies of the county and State aforesaid do hereby declare that the above plat connecting
my subdivision of a portion of the J. Armendaris and A. F. Albright surveys to be known as the town
of Saginaw, and I hereby dedicate to the public the streets and alleys as therein shown.
This the first day of January 1897

State of Texas
County of Tarrant
Before me B. L. Davis, a Notary Public, in and for Tarrant County, Texas, this day pre-
sented to me J. B. Davies, known to me to be the person whose name is subscribed to the foregoing inst-
rument, and acknowledged to me that he executed the same for the purposes and consideration therein set forth.
Under my hand and seal of office at Fort Worth Texas, this June 22 1897.

J. B. Davies

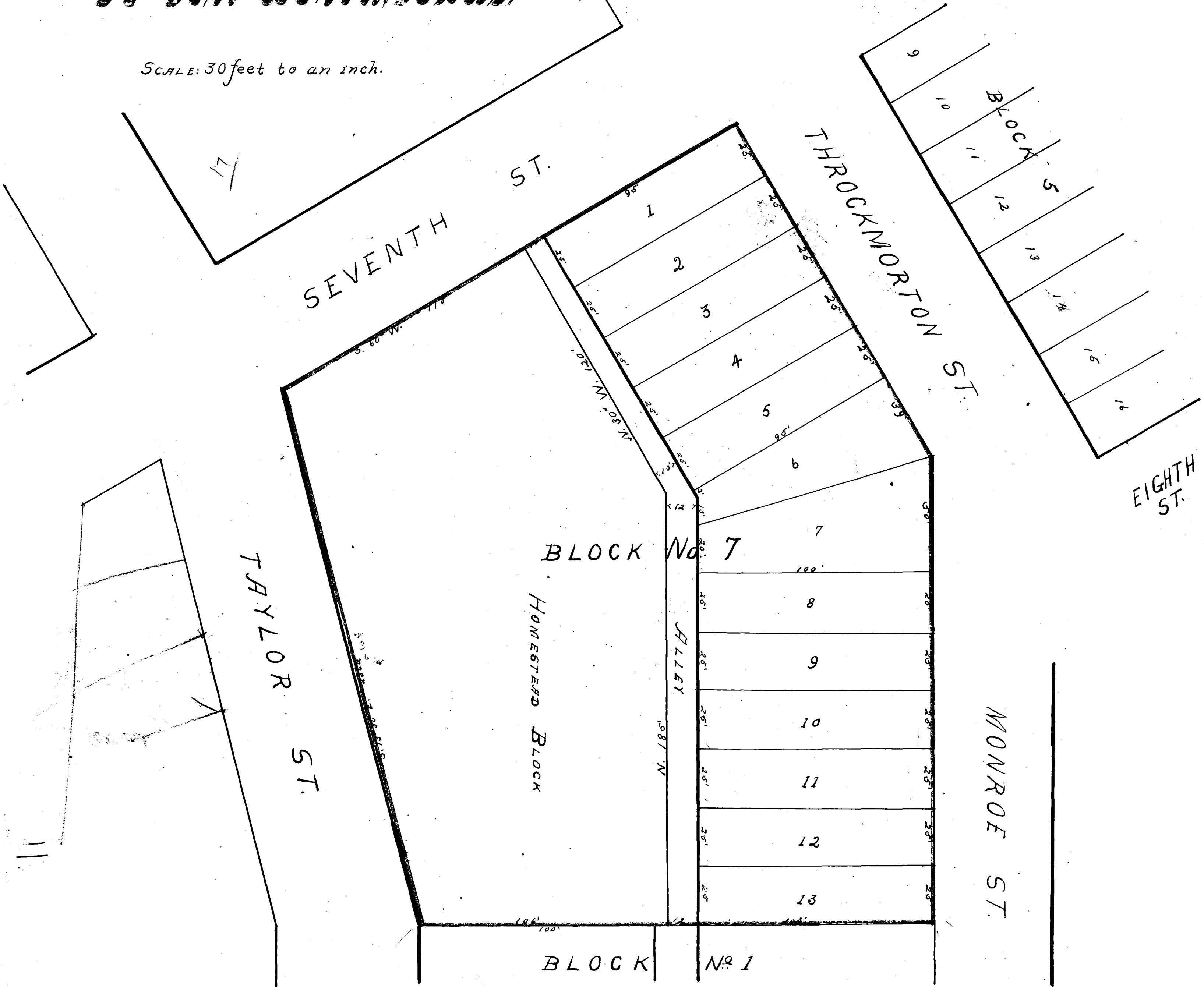
Filed for record June 25 1897 at 11 50 O'clock A.M.
Recorded July 6 1897 at 11 40 O'clock A.M.

B. L. Davis, Notary Public, Tarrant Co. Texas

John O. King, County Clerk

Block No. 7 Kirshfield Addition To Fort Worth, Texas.

SCALE: 30 feet to an inch.



The State of Texas, Mrs. Josephine Ryan a feme sole, do hereby file the within plat, in the proper records of Tarrant County, County of Tarrant, & in consideration of the premises do hereby dedicate to the use of the public the land described, herein as an alley way & by this public act make the said alley way apart of the public streets of said Fort Worth Texas. Witness my hand & seal this 27th day 1898.

Josephine St. Ryan

The State of Texas, County of Tarrant, Before me A. N. Evans a Notary Public in & for said Tarrant County, on this day personally appeared Mrs. Josephine Ryan a feme sole known to me to be the person whose name is subscribed to the foregoing instrument & acknowledged to me that she executed the same for the purposes & considerations therein expressed. Given under my hand & seal office this 28th day 1898.

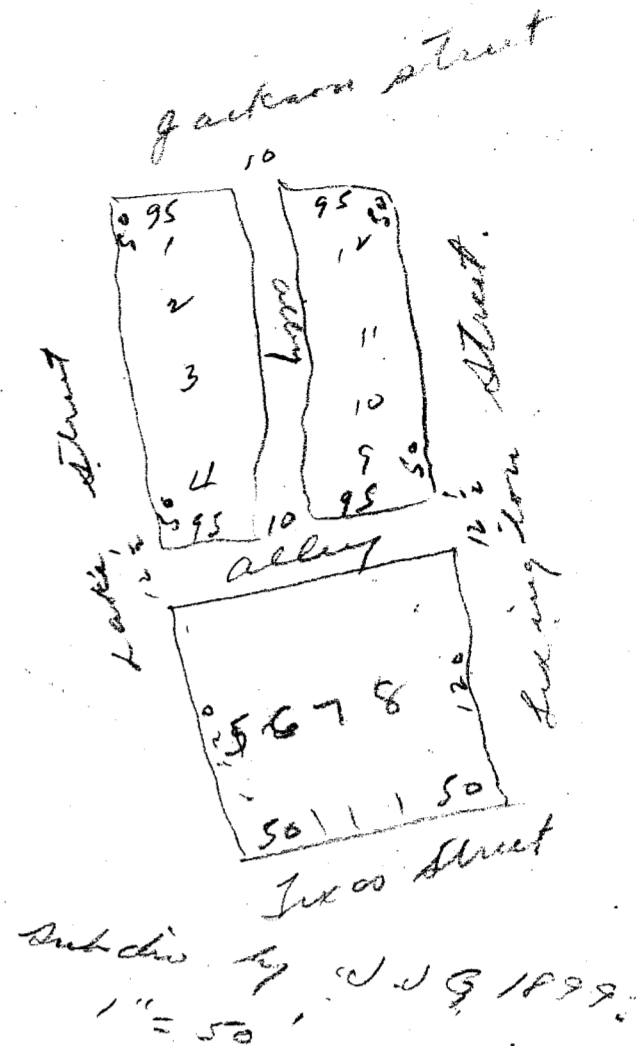
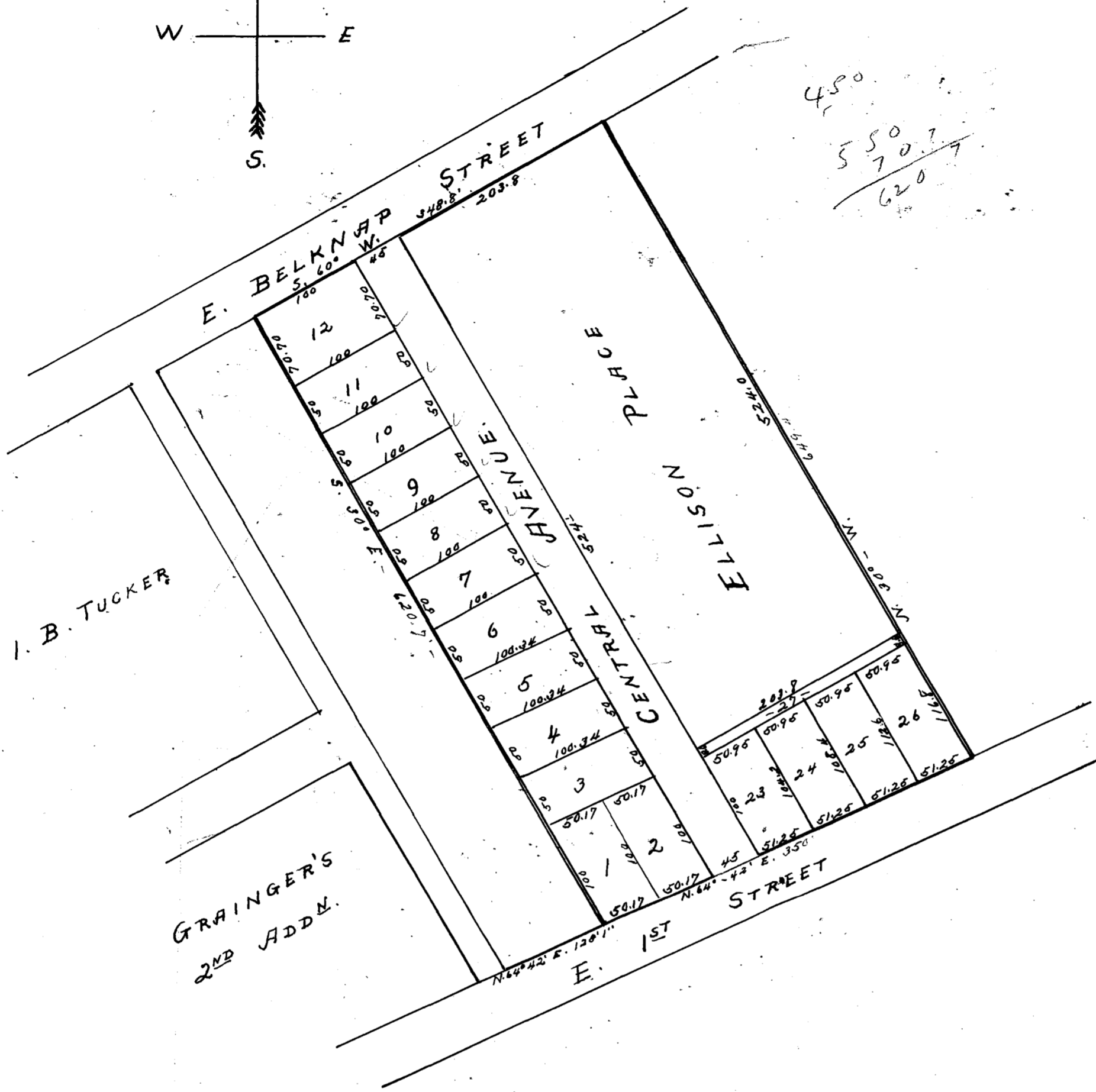

(L.S) A. N. Evans Notary Public Tarrant Co. Texas.

Filed for record Febry 28 1898 at 5 o'clock P. M. Recorded. Mch. 2nd 1898, at 10 o'clock A. M.

John R. Spring, County Clerk.

Pender's Addition To the City of Fort Worth, Texas.

Sub-division of Block 18
Dunnings West Addition
J. W. Texas



450
550
707
620

State of Texas } I know all men by these presents: that J. P. Pender of Tarrant County, State of Texas do hereby adopt the foregoing plat
County of Tarrant } and the sub-divisions thereon shown, and do hereby designate the sub-divided property thereon, as Pender's Addi-
tion to the city of Fort Worth Texas, said property lies easterly from the Moore Thornton addition to the city of Ft. Worth and
between East Belknap Street and East First Street of said city, being described by meter and bounds, as follows to-wit: Beginning at a
point one hundred and twenty five feet and one inch [125'-1"] N. 64° 42' E. from the S. E. corner of "Grainger's 7th Addition to the city
of Ft. Worth", thence N. 64° 42' E. along the North line of E. 1st Street 350 ft. thence N. 30° 24' 6" E. 670.7 ft. to the South line of E. Belk-
nap St. thence along said line S. 60° N. 348.8 ft. thence S. 30° E. 670.7 feet to the place of beginning, and I do hereby by
these presents dedicate to the public use and benefit forever, the street designated on said plat as "Central Avenue" said
being 45 feet wide, Witness my hand and seal this 25th day of May, A. D. 1898.

J. P. Pender

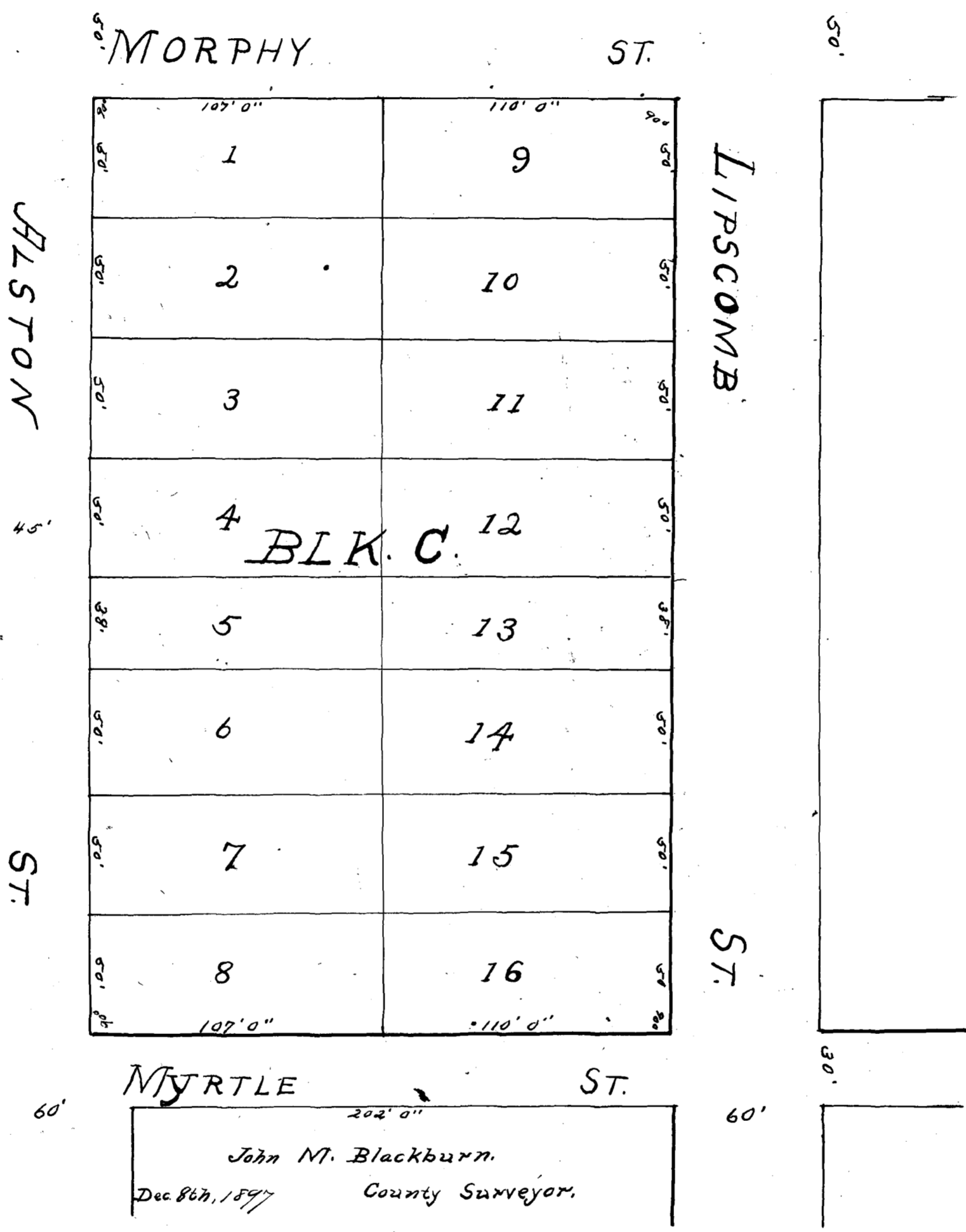
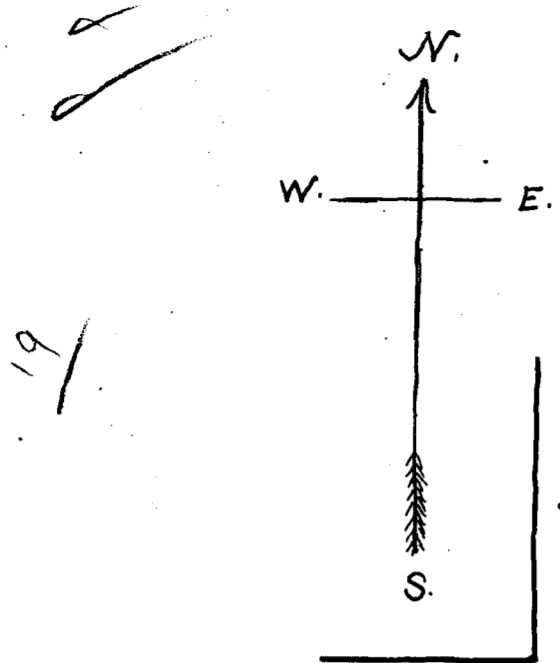
The State of Texas } Before me John C. King, Clerk of the County Court in and for Tarrant County Texas on this day personally
County of Tarrant } appeared J. P. Pender known to me to be the person whose name is subscribed to the foregoing instru-
ment, and acknowledged to me that he executed the same for the purposes and consideration therein expressed
Given under my hand and seal of office, this the 25th day of May, A. D. 1898.

John C. King, Clerk County Court
Tarrant County Texas

Received and filed for Record, this the 25th day of May, A. D. 1898 at 10⁵⁰ o'clock, A.M.
Recorded May 26th A. D. 1898 at 10 o'clock, A. M.

John C. King, Clerk County Court
Tarrant County Texas

George W. Armstrong's Subdivision of Block C Moody & Martin's Subdivision of Block 24 Fields Welsh Addition Fort Worth, Texas.



John M. Blackburn.
Dec 8th, 1897 County Surveyor.

The State of Texas
County of Tarrant Know all men by these presents: That the property described on the reverse side of this sheet, known as Block C. of Moody & Martin's Sub. Div. of Block 24 of Fields Welsh Add to the City of Fort Worth, Texas, being the sole & separate & absolute property of the undersigned Jennie May Armstrong & being desirous of replotting the same, the plot made by Jno. M. Blackburn on the reverse side hereof & described as Geo. W. Armstrong's Sub. Division of Moody & Martin Sub. Div. of Block 24 of Fields Welsh Add to City of Fort Worth is hereby made & ordered & established in lieu of the Moody & Martin Sub-Division of said Block & the said Moody & Martin Sub-Division is hereby annulled & abandoned. This May 25th 1898

Geo. W. Armstrong.
Jennie May Armstrong.

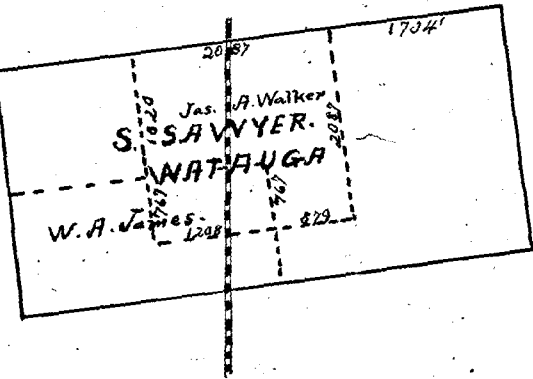
The State of Texas
County of Tarrant Before me R. C. Armstrong Jr. N. P. on this day personally appeared Geo. W. Armstrong & wife Jennie May Armstrong both known to me to be the persons whose names are subscribed to the foregoing instrument & acknowledged to me that they executed the same for the purposes and considerations therein expressed & the said Jennie May Armstrong wife of said Geo. W. Armstrong appeared by me examined privately & apart from her husband & having said instrument fully explained to her by me she the said Jennie May Armstrong acknowledged such instrument to be her act & deed & declared that she had willingly signed the same for the purpose & consideration therein expressed & that she did not intend to retract it. Given under my hand & seal of office, this 25 day of May 1898.

W. C. Armstrong, Notary Public, Tarrant Co. Tex.
John P. King, C. Clerk.

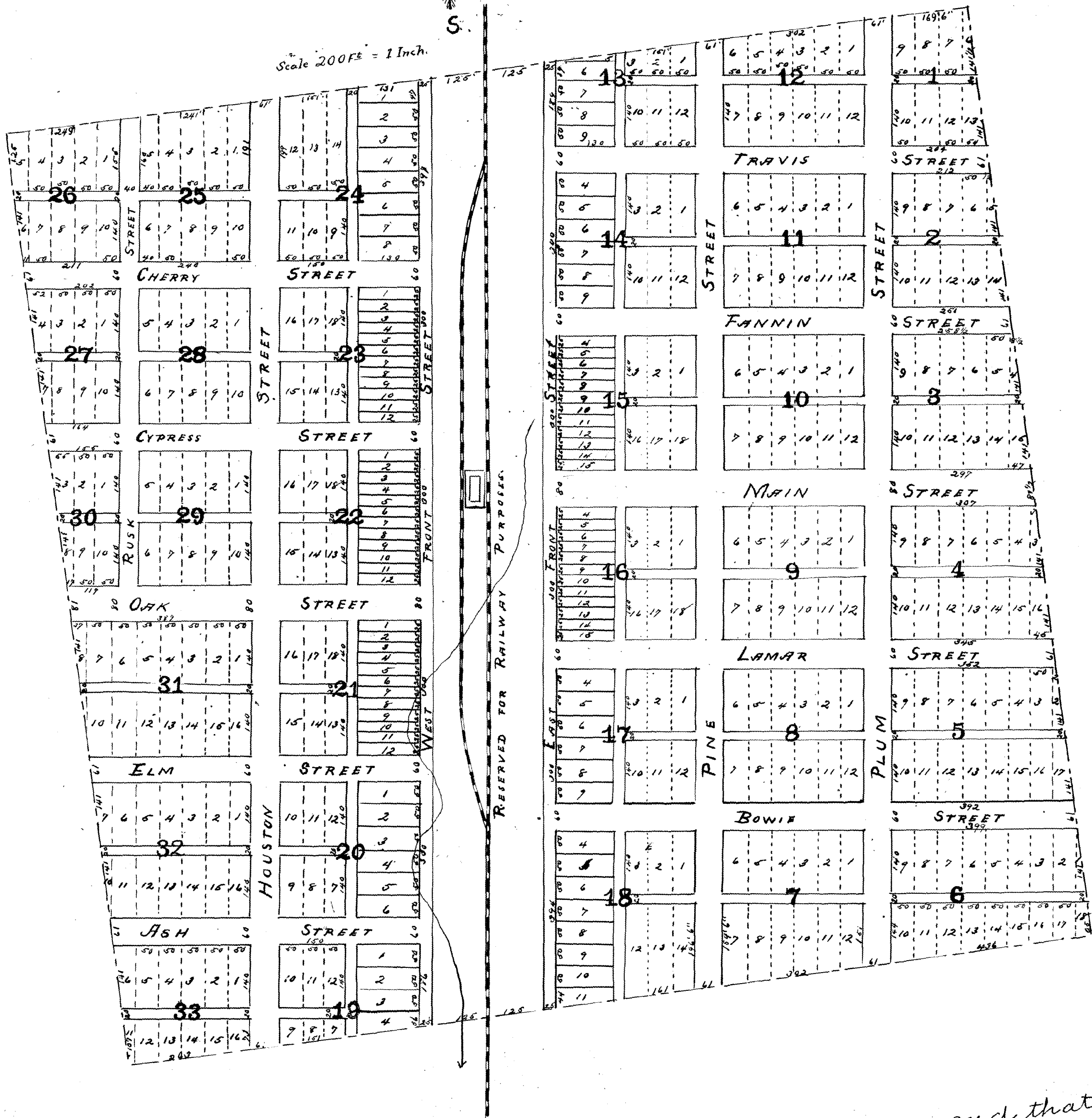
for record June 14th 1898, at 2nd o'clock P.M. and recorded June 22nd 1898, at 1³⁰ o'clock P.M.

Watauga

Township



Scale 200 Feet = 1 Inch.



I hereby certify, that this is a true and correct map of the town of Watauga, and that all sales of lots there made or to be made by the Texas and Pacific Railway Company will be in accordance therewith, and that the streets and alleys therein shown are donated to the Public.

Dallas Texas, August 9th 1898.
 W. H. Abrams,
 Land Commissioner and Treasurer

Subscribed and acknowledged before me, this Aug. 9th 1898.
 E. M. Beckwith, Notary Public
 Dallas & Co., Texas

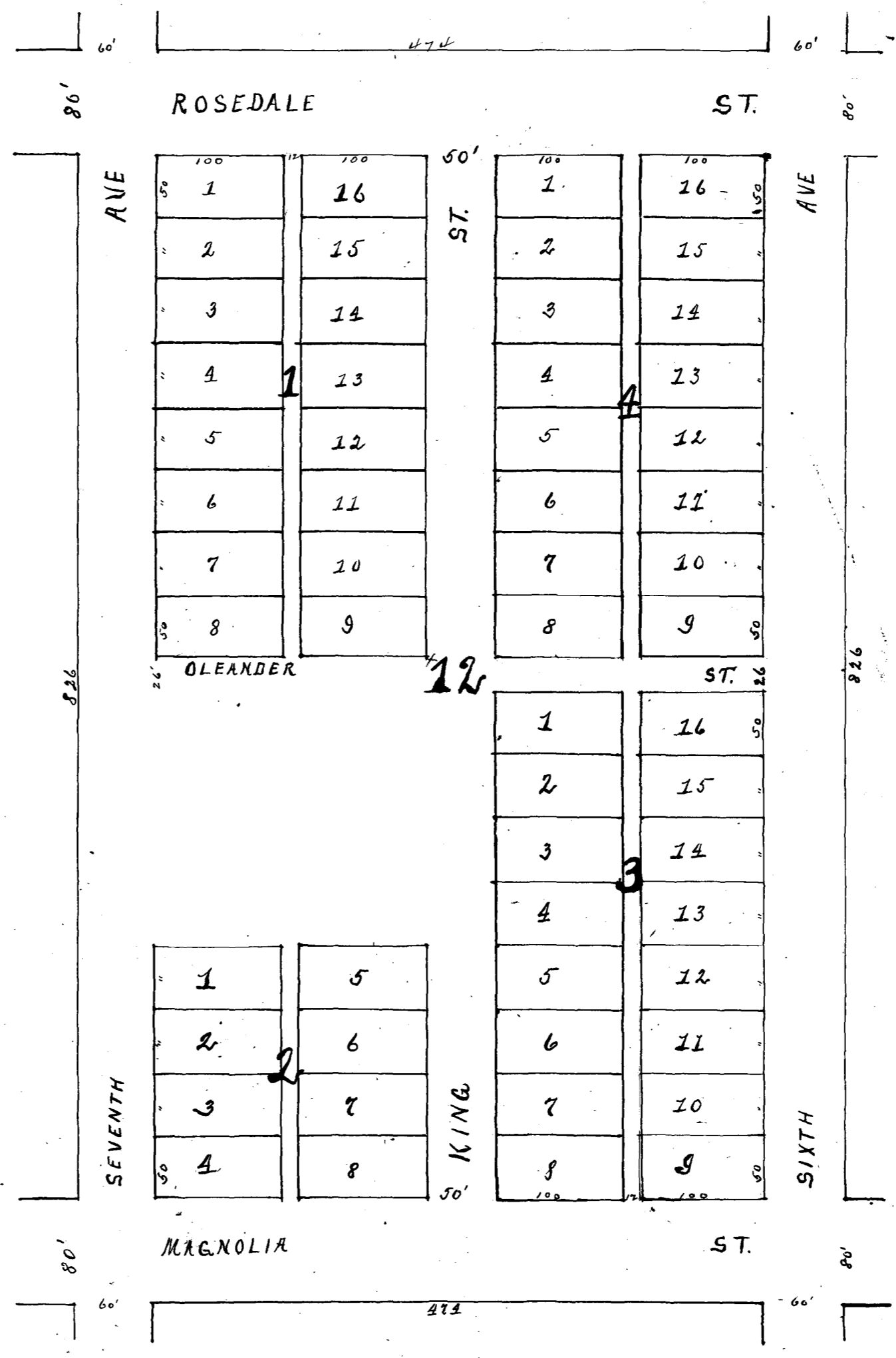
Filed for record Aug. 13th 1898, at 9 o'clock, a. m.
 Recorded, Aug. 16th 1898, at 4 o'clock, p. m.
 John P. Skinn
 County Clerk

10cts in U. S. F. Revenue stamps, cancelled

V

PLAT
OF
E. F. SEIDEL'S
Subd.
OF
BLOCK 12
IN
FIELDS ADDITION TO
FORT WORTH TEX.
JNO. M. BLACKBURN
CIVIL ENGINE SURVEYOR

Scale 1" = 100'



Sept 10th 1898.

State of Texas, County of Tarrant. I now all men by these presents that we L. A. DuBose, W. J. Ellis, Jerry F. Ellis and Fannie E. DuBose, wife of L. A. DuBose, being the owners of the north half of block twelve of Fields subdivision of the William Welsh survey in Tarrant County, Texas, J. H. W. Sander, being the owner of the east half of the south half of said block twelve and also the south half of the west half of the south half of said block twelve do hereby adopt the foregoing and annexed plat as correctly designating our subdivision of said block twelve and do hereby dedicate to the use of the public the streets and alleys as therein shown. Witness our hands this 28th day of September A.D. 1898.

L. A. DuBose
 W. J. Ellis
 J. M. Ellis
 Jerry F. Ellis
 Fannie E. DuBose
 J. H. W. Sander.

State of Texas, County of Tarrant. Before me John Burke a Notary Public, in and for the County of Tarrant State of Texas on this day personally appeared W. J. Ellis known to me to be the person whose name is subscribed to the foregoing instrument and acknowledged to me that he executed the same for the purposes and consideration therein expressed. Given under my hand and seal of office this 15th day of October A.D. 1898.

(J. B.) John Burke Notary Public Tarrant Co. Texas

State of Texas, County of Tarrant. Before me the undersigned authority on this day personally appeared L. A. DuBose, J. M. Ellis, Jerry F. Ellis and Fannie E. DuBose, wife of L. A. DuBose known to me to be the persons whose names are subscribed to the foregoing instrument and acknowledged to me that they executed the same for the purposes and consideration therein expressed and the said Fannie E. DuBose having been examined by me prior to and apart from her husband and having the said instrument fully explained to her she the said Fannie E. DuBose acknowledged the same to be her act and deed and declared that she had willingly signed the same for the purposes and consideration therein expressed and that she did not wish to retract it. Given under my hand and official seal this 19th day of October A.D. 1898.

(L. A.) John Burke Notary Public Tarrant County Texas

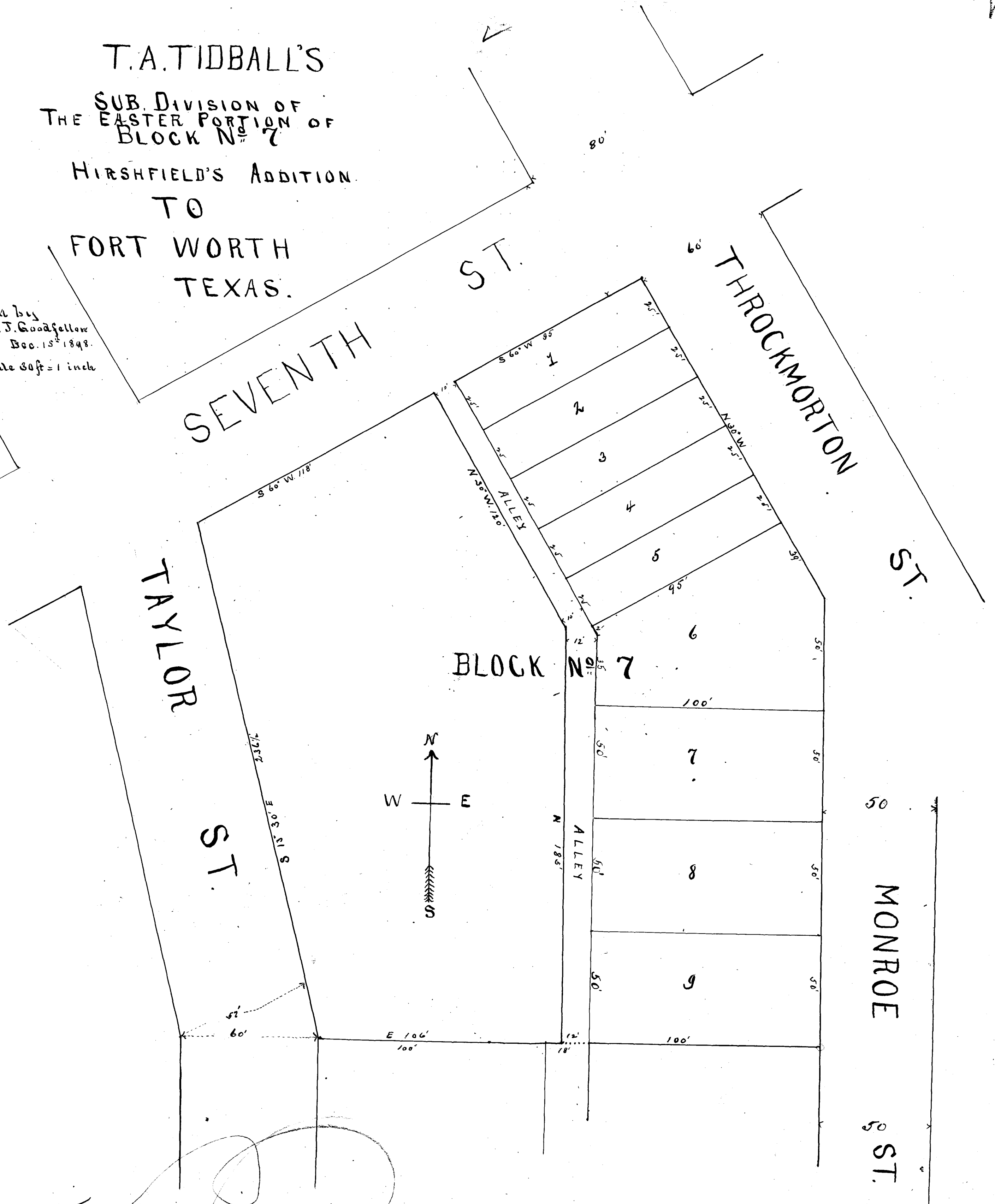
State of Missouri, County of St. Louis. Before me the undersigned authority on this day personally appeared J. H. W. Sander known to me to be the person whose name is subscribed to the foregoing instrument and acknowledged to me that he executed the same for the purposes and consideration therein expressed. Given under my hand and official seal this 26th day of November A.D. 1898.

(L. S.) Henry R. Fugate Notary Public St. Louis County Missouri.

Filed for Record Jan. 12th 1899 at 10 o'clock P. M. Recorded Jan. 12th 1899 at 2:40 o'clock P. M.
W. E. Butler Co. Clerk.

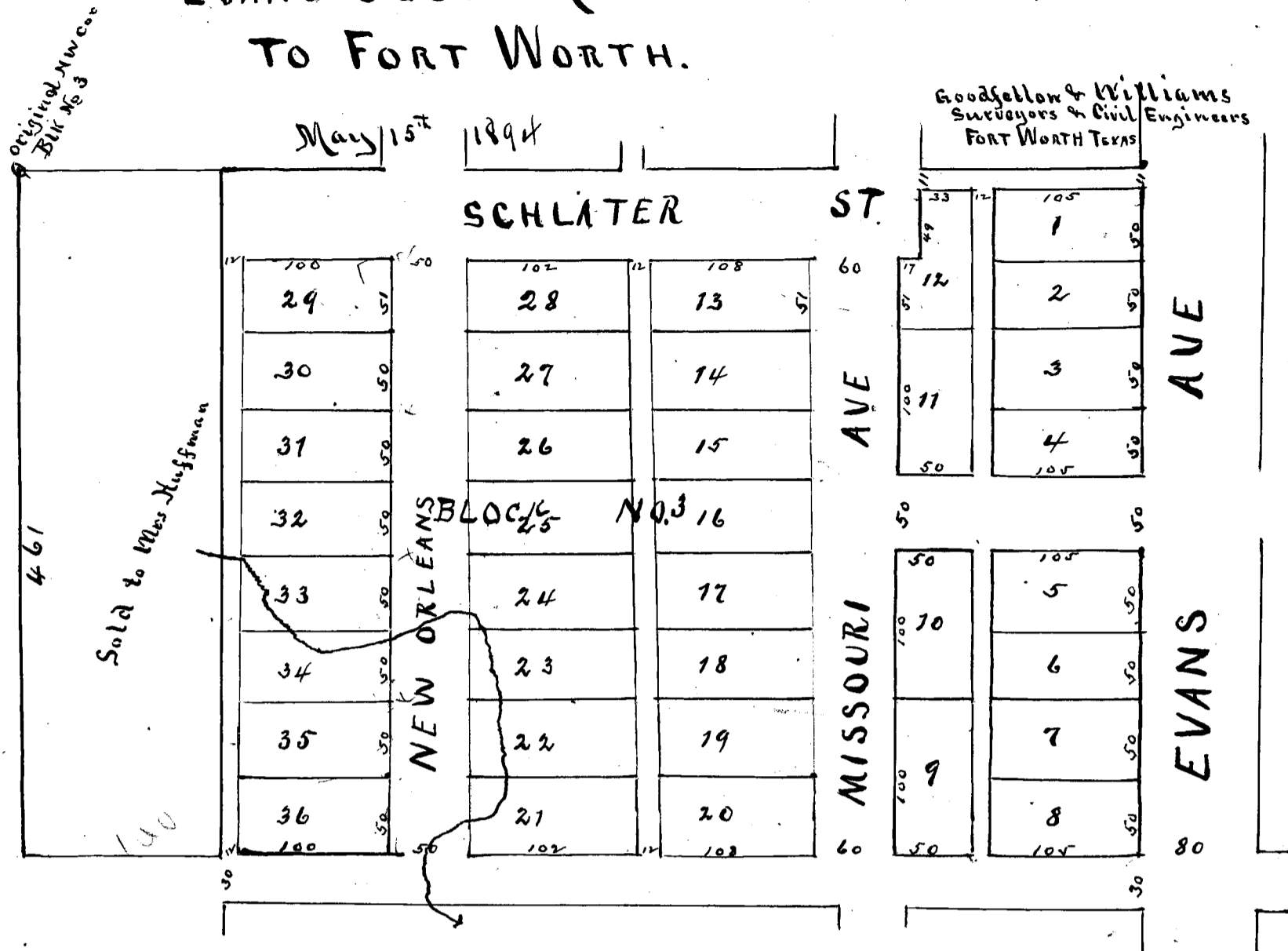
T.A. TIDBALL'S
SUB. DIVISION OF
THE EASTER PORTION OF
BLOCK No. 7
HIRSHFIELD'S ADDITION
TO
FORT WORTH
TEXAS.

Drawn by
J. J. Goodfellow
Dec. 15th 1898.
Scale 30ft = 1 inch



The State of Texas }
County of Tarrant } Now all men by these presents that I T. A. Tidball of the
County of Tarrant and State, aforesaid, for the purpose of more correctly describing any
of that portion of Block No. 7 of Hirshfield's Addition, as purchased by me from Joseph
H. Ryan on the 5th day of March 1895 when selling same do hereby adopt the above plat for said
purpose and hereby dedicate to the use of the public as a passway, the Alley as represented
thereon. Witness my hand at Fort Worth Texas this the 16 day of Dec. 1898. T. A. Tidball
State of Texas }
Tarrant County } Before me J. B. Ferrell Jr a Notary Public in and for Tarrant County
Texas on this day personally appeared T. A. Tidball known to me to be the person
name is subscribed to the foregoing instrument and acknowledges to me that he
executed the same for the purposes and consideration therein expressed
Given under my hand and seal of office this the 16 day of December 1898. J. B. Ferrell Jr Notary
Filed for Record Jan 18/99 at 12:30 o'clock P.M. Tarrant County Texas
- Recorded March 7 - 1899 at 12:30 o'clock P.M. W. C. Butler County Clerk

W. J. Boaz's
SUB-DIVISION OF BLOCK 3
EVANS SOUTH ADDITION
TO FORT WORTH.



State of Texas
County of Tarrant }
Know all men by these Presents that I W. J. Boaz being the sole
owner of Block No. 3. of Evans South Addition to Fort Worth State aforesaid and
being desirous of sub-dividing said Block and of laying out Streets and
alleys in same do hereby adopt the foregoing plat as correctly representing
my subdivision of the above mentioned Block and do hereby dedicate
to the use of the public all Streets and Alleys as represented thereon
Given under my hand this 1st day of February A. D. 1894
W. J. Boaz

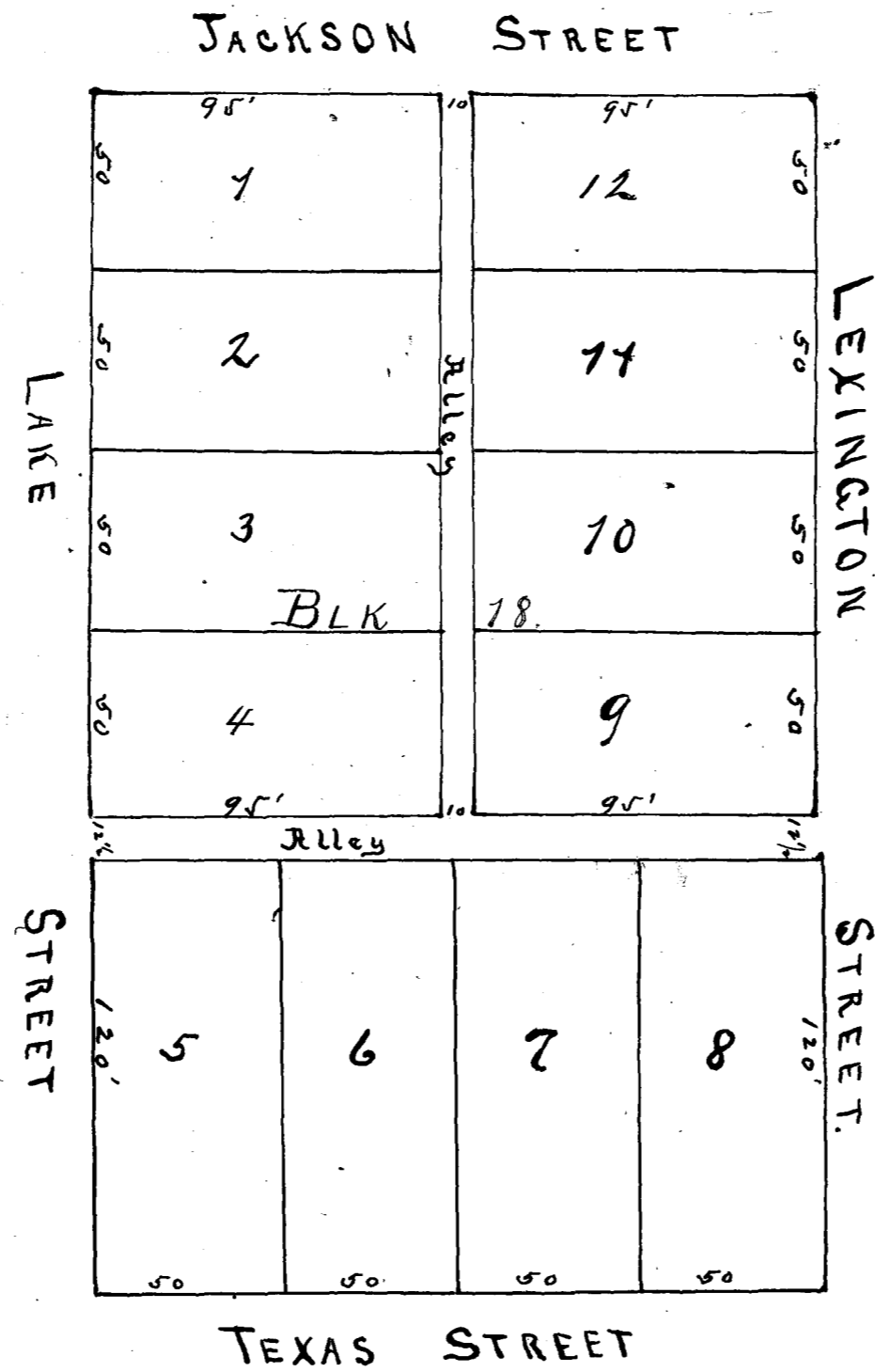
State of Texas }
County of Tarrant }
Before me Jim Reily a Notary Public in and for
Tarrant County State aforesaid on this day personally appeared W. J.
Boaz known to me to be the person whose name is subscribed to the
foregoing instrument and acknowledged to me that he executed the
same for the purposes and consideration therein expressed.
10 cts U. S. & Res. Stamp cancelled April 19th 1899 (S. S.) Jim Reily Notary Public Tarrant
Co. Tex.

Filed for record at 6 o'clock P. M. April 19th 1899
Recorded at 9⁰⁰ A. M. April 22nd 1899.

W. E. Butler
County Clerk

Sub-Division of Block 18
Jennings West Addition
FORT WORTH, TEXAS.

24



sub divided by
J.J. Goodfellow - 1899 -
Scale 50' = 1"

State of Texas
County of Tarrant
Know all men by these Presents that I Hyde Jennings of the County of Tarrant and State aforesaid for the purpose of more correctly describing portions of Block No 18 of Jennings West addition to Fort Worth and in said city State + County when selling portions of said Block I hereby adopt the above plan of subdivision said block.

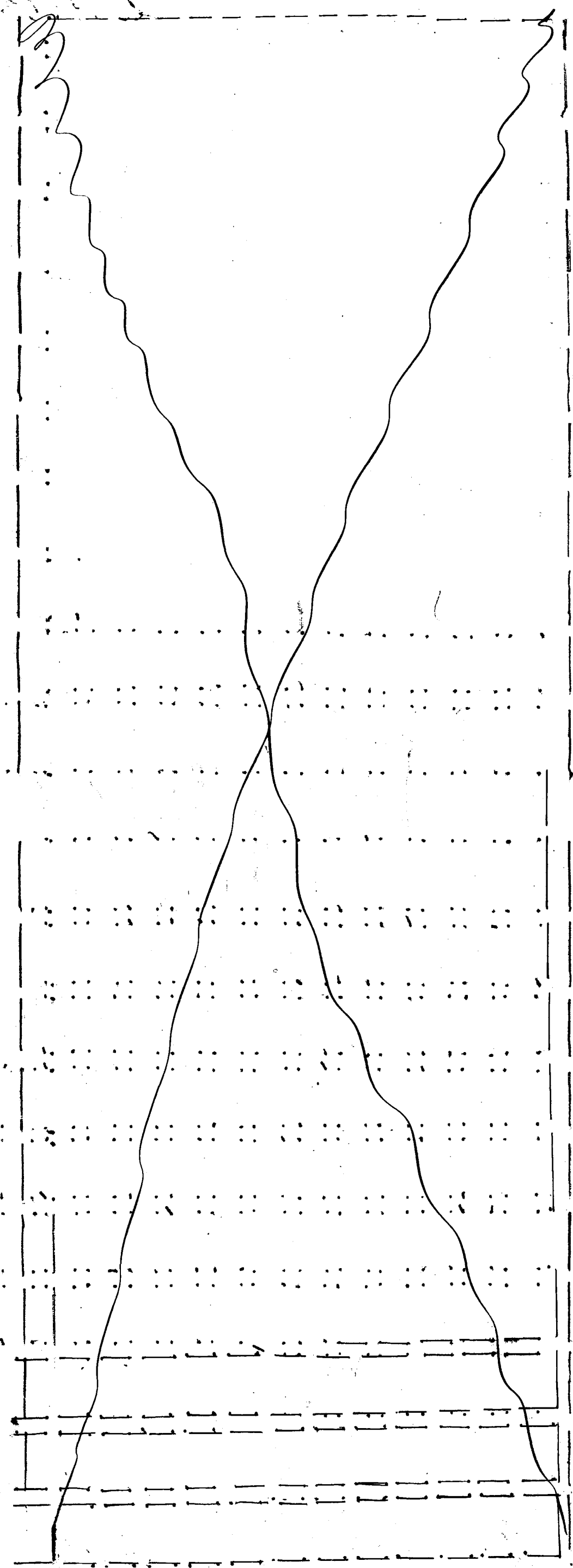

Signed this the 16 day of May 1899
Hyde Jennings.

State of Texas
County of Tarrant
Before me R. F. Milam and Ex officio Notary Public in and for Tarrant County Texas on this day personally appeared Hyde Jennings known to me to be the person whose name is subscribed to the foregoing instrument and acknowledged to me that he signed the same for the purposes and consideration therein expressed Given under my hand and seal of office this the 16 day of May 1899

R. F. Milam J. P. Precinct No 1
(L. S.) and Ex officio Notary Public Tarrant Co Texas

Filed for record at 11³⁰ clock A.M. May 16th 1899
Recorded at 1²⁰ clock P.M. May 18th 1899

W. E. Butler County Clerk



"Polytechnic Cemetery"

"Glenwood Cemetery" owned by A. S. Hall.

State of Texas }
Tarrant County }

Know all men by these Presents: That A. S. Hall of Tarrant County Texas, do hereby designate the foregoing plat as "Glenwood Cemetery" and do hereby dedicate to the use of and benefit of the public all streets and alleys as therein shown.


Said Lots & Blocks as shown on said plat being a part of the J. W. Dublett survey of 320 acres in Tarrant County Texas.

Witness my hand this July 3rd 1899.
A. S. Hall.

State of Texas }
Tarrant County }

Before me W. E. Butler County Clerk of said County on this day personally appeared A. S. Hall, known to me to be the person whose name is subscribed to the foregoing plat and acknowledged to me that he executed the same for the purposes and considerations therein expressed.

Witness my hand and seal of office this July 3rd 1899.



W. E. Butler
County Clerk
Tarrant County, Texas

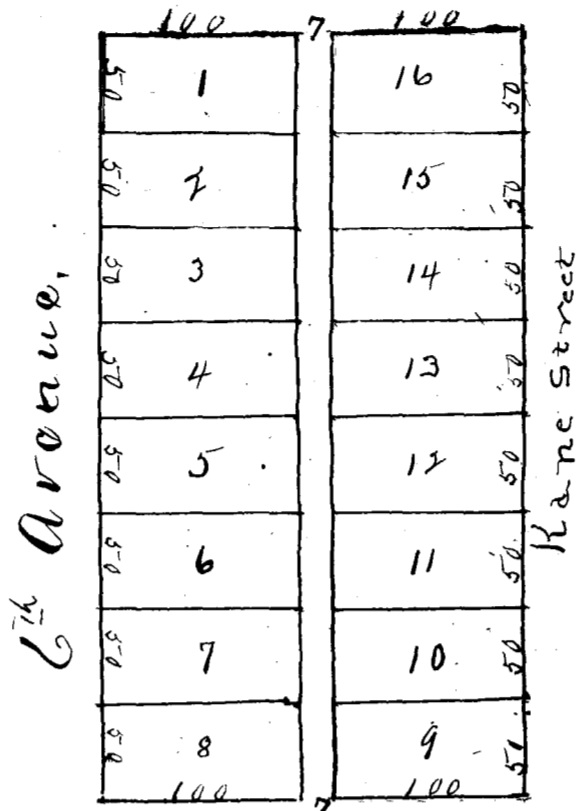
111	118	107	92	77	66	53	40	27	14	1	117	105	92	79	66	53	40	27	14	1
172	119	106	93	80	67	54	41	28	15	2	118	106	93	80	67	54	41	28	15	2
133	120	107	94	81	68	55	42	29	16	3	119	107	94	81	68	55	42	29	16	3
134	121	108	95	82	69	56	43	30	17	4	120	108	95	82	69	56	43	30	17	4
135	122	109	96	83	70	57	44	31	18	5	121	109	96	83	70	57	44	31	18	5
136	123	110	97	84	71	58	45	32	19	6	122	110	97	84	71	58	45	32	19	6
137	124	111	98	85	72	59	46	33	20	7	123	111	98	85	72	59	46	33	20	7
138	125	112	99	86	73	60	47	34	21	8	124	112	99	86	73	60	47	34	21	8
139	126	113	100	87	74	61	48	35	22	9	125	113	100	87	74	61	48	35	22	9
140	127	114	101	88	75	62	49	36	23	10	126	114	101	88	75	62	49	36	23	10
141	128	115	102	89	76	63	50	37	24	11	127	115	102	89	76	63	50	37	24	11
142	129	116	103	90	77	64	51	38	25	12	128	116	103	90	77	64	51	38	25	12
143	130	117	104	91	78	65	52	39	26	13	129	117	104	91	78	65	52	39	26	13

Filed for Record July 3rd 1899 at 10 o'clock am. Recorded Sept 23rd 1899 at 10 o'clock am.
W. E. Butler C. C.

V

PLAT of Division of Lots 3 & 4 Subdivision of Block 13
Field's Addition to Ft Worth Tarrant County Texas.
into 16 Lots 50x100 feet and an alley 7 ft by 100 feet.

Oberander St.



I, L. J. Knight do hereby make and constitute
the above and foregoing as a correct plat and
Division of said Lots 3 & 4 Block 13 Field's addition
to the City of Ft Worth and hereby give and dedicate
to the public the alley marked as such on said plat
In witness whereof I have on the 20th day of July 1899
set my hand
In presence of

L. J. Knight

State of Texas

Tarrant County } Before the undersigned authority
on this day personally appeared L. J. Knight known
to me to be the person whose name is subscribed
to the foregoing instrument and acknowledged to me
that he executed the same for the purpose and consideration
therein expressed -

Given under my hand and official

Seal this 7th day of September 1899.

10¢ U.S. & Rev. Stamp cancelled



R. L. Corlock Notary
Public in and for Tarrant County, Texas

Filed for records September 14, 1899 at 10 o'clock a.m. Recorded Sept 25, 1899 at 2 o'clock p.m.

W. C. Butler
Co. Clerk

R. G. JOHNSONS ADDITION

To Fort Worth Texas

Scale 100' = 1"

By J. Goodfellow C. & S. Surveyor
Fort Worth Texas
May 1897

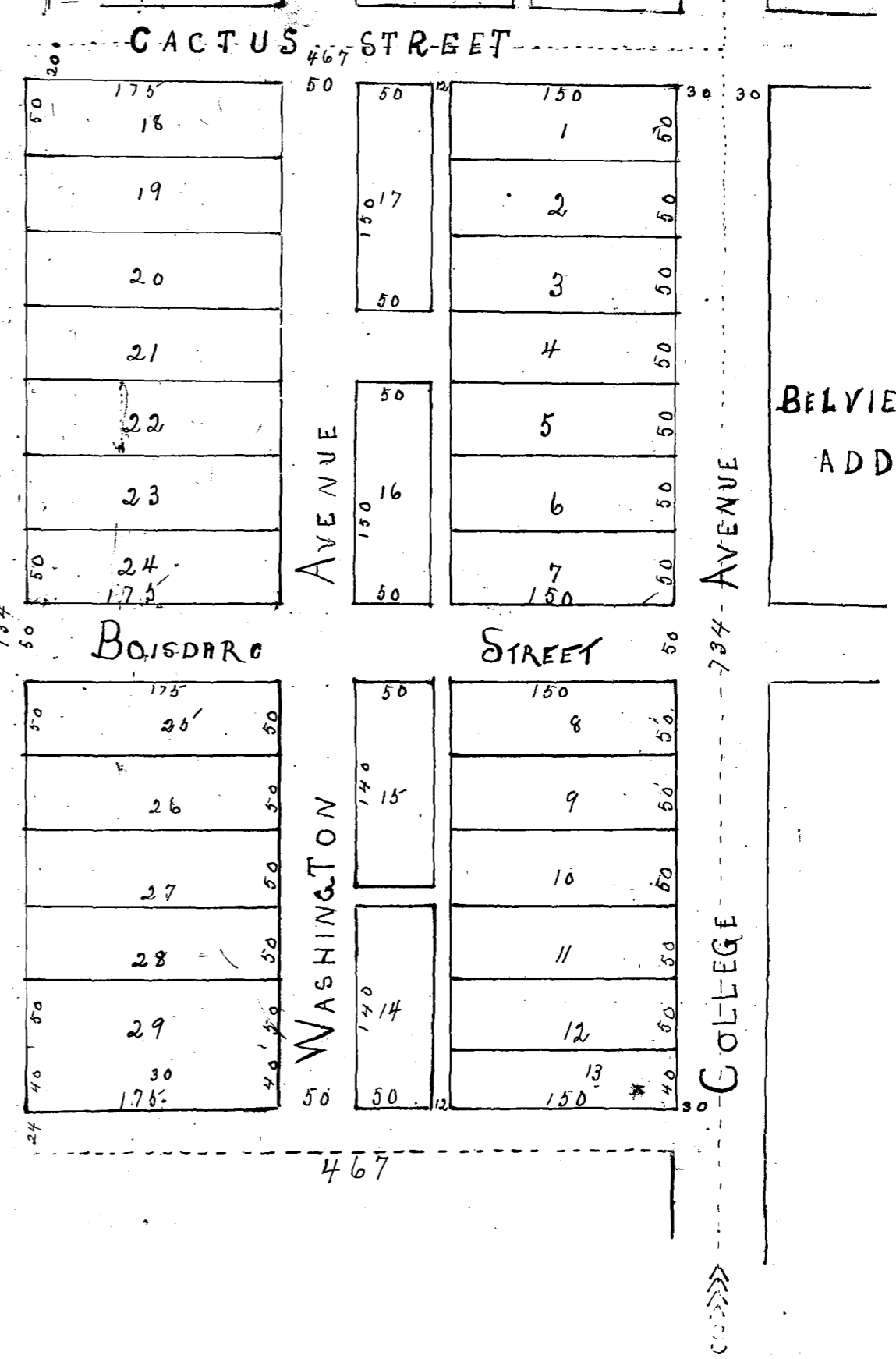
JOHNSONS
ADDITION
LOT No 8

Description of Property
 Being a part of the J. H. Ellis Survey in Tarrant County Texas Beginning at a stake in the East line of the West one half of said J. H. Ellis survey 1127 feet South from the N. E. corner of said W 1/2. Thence South with said E line 734 feet to a stake thence West 467 feet to a stake thence North 734 feet to a stake thence East 467 feet to the place of beginning

Dedication

State of Texas
 County of Tarrant Know all men by these presents that we the Fort Worth National Bank by its Officers duly authorized do hereby adopt and reserve the plan of subdividing the foregoing described tract of land and dedicate to the use of the public as public thoroughfares all streets as represented thereon. To be known as R. G. Johnson's Addition. Signed this 20 day of Oct. 1899.

L. S. The Fort Worth Natl. Bank
 By A. M. VanZandt Pk.



BELVIEW HILL
ADDITION

The State of Texas
County of Tarrant

Before me a Notary Public in and for Tarrant County Texas on this day personally appeared A. M. VanZandt President of the Fort Worth National Bank known to me to be the person whose name is subscribed to the foregoing instrument and acknowledged to me that he executed the same for the purposes and considerations therein expressed and as the act and deed of said Bank.

Witness my signature and seal of office at Fort Worth Texas this 20th day of October 1899.

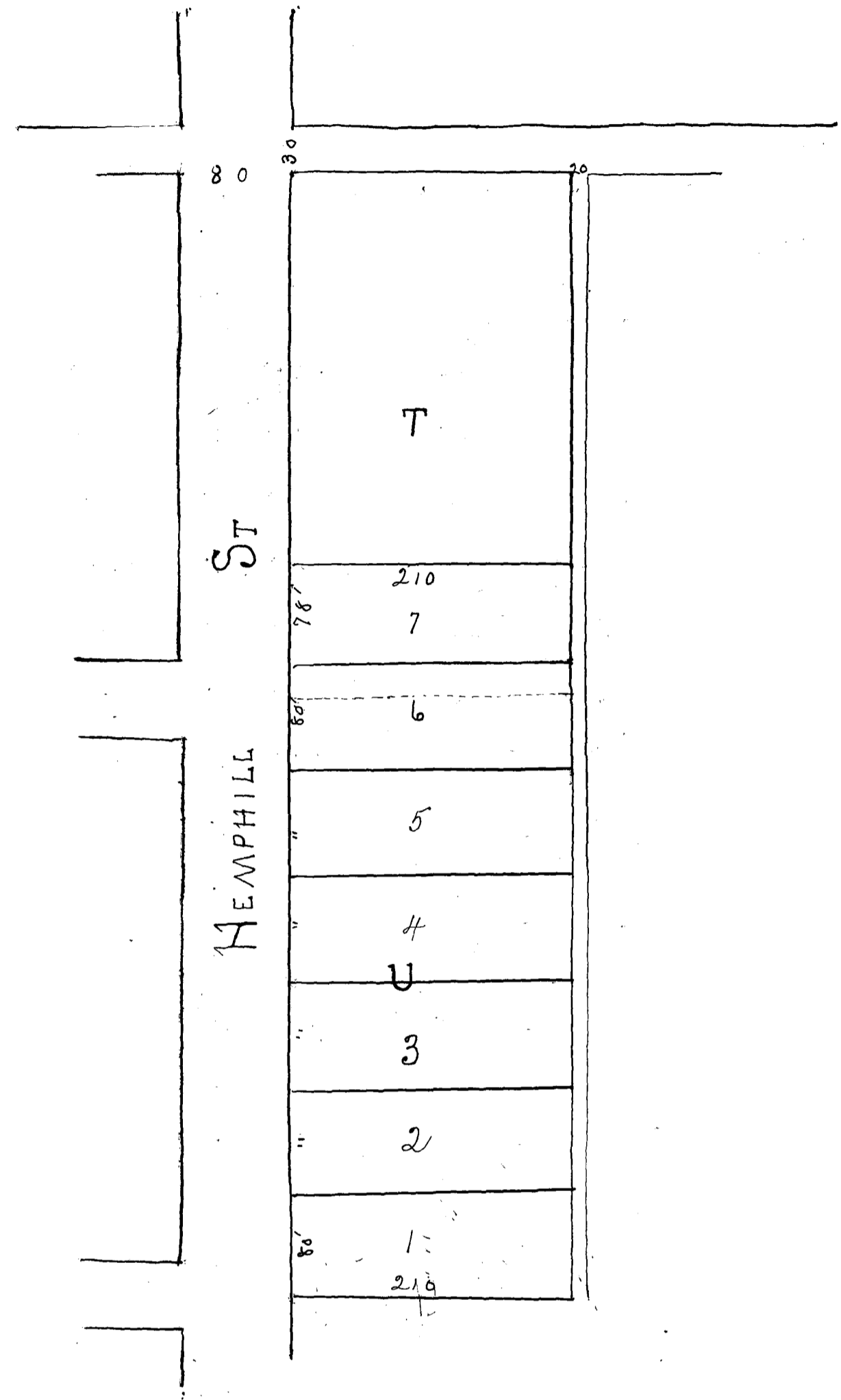
L. S. L. C. Hutchins
 Notary Public Tarrant Co Texas

10^{cts} U. S. Post Stamp cancelled

Filed for record at 9 o'clock A. M. Oct 20th 1899.
 Recorded at 3 o'clock P. M. Oct 25th 1899.

W. E. Butler
County Clerk

Geo. W. Armstrong's Sub Division of Block U and the South 100x210 ft of Block G. of Bellevue or Bellevue Hill Addition to the City of Fort Worth, Texas.



The State of Texas }
 County of Tarrant } Know all men by these presents that I Geo. W. Armstrong
 do hereby adopt the within Sub Division of Block U and the South 100 x 210 ft of Block
 G. of Bellevue or Bellevue Hill Addition to the City of Ft. Worth in Tarrant Co. Tex.
 Witness my hand this Oct 28th 1899
 Geo. W. Armstrong.

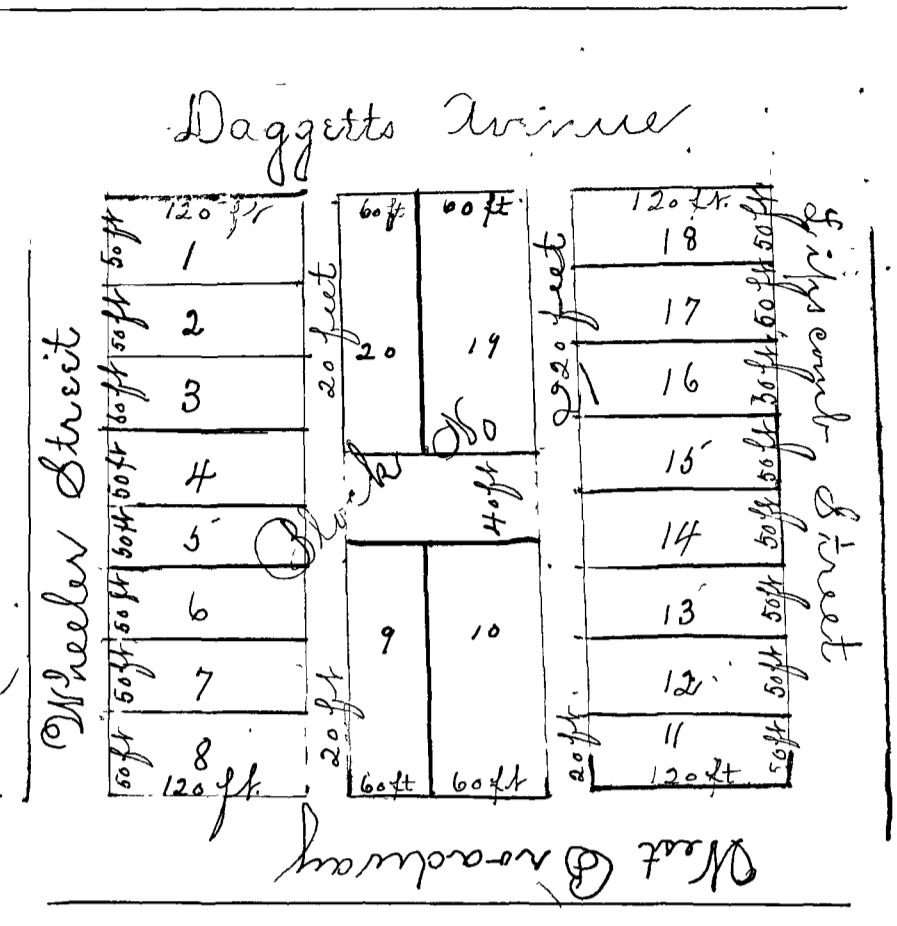
State of Texas }
 County of Tarrant } Before the undersigned authority on this day personally
 appeared Geo. W. Armstrong known to me to be the person whose name is
 subscribed to the foregoing instrument and acknowledged to me that
 he signed the same for the purposes and consideration therein expressed
 Given under my hand and seal of Office this 28th day of Oct 1899
 L. S. Annie G. Gansser
 Notary Public Tarrant Co. Texas

Filed for Record at 9¹⁵ o'clock A.M. Oct 30th 1899.
 Recorded at 10 o'clock P.M. Nov 7th 1899.

W. E. Butler
 County Clerk

The Julia Martin subdivision of Block No. (21) Twenty One,
S. J. Jennings South Addition to the City of Fort Worth Texas.

State of Texas }
Tarrant County } Know all men by these presents
that the Julia Martin and Sidney Martin her
husband of the County of Tarrant and State of Texas
for the purpose of enabling us better to sell and dis-
pose of Block No. (21) Twenty One in S. J. Jennings
South Addition to the City of Fort Worth Tarrant County Texas do
hereby subdivide said Block in accordance with the following plat
and designate the lots thereof by numbers as shown on said plat
to wit: The Julia Martin Subdivision of Block No. (21) Twenty One
S. J. Jennings South Addition to the City of Fort Worth Texas.
And we hereby dedicate the alleys shown on said plat as above
to the City of Fort Worth Texas for the use of the public. Witness our
hands this December 1st 1899



Julia Martin
Sidney Martin.

State of Texas }
Tarrant County } Before me M. L. Bhambras a Notary Public in & for Tarrant
County Texas this day personally appeared Mrs. Julia Martin and Sidney
Martin both of whom are well known to me to be the persons whose names
are subscribed to the foregoing instrument and said Sidney Martin
acknowledged to me that he executed the same for the purposes and consider-
ations therein expressed And the said Mrs. Julia Martin wife of said Sidney
Martin having been examined by me privately and apart from her said husband
and having the said instrument fully explained to her she the said Mrs.
Julia Martin acknowledged said instrument to be her act and deed and declared that
she had willingly signed the same for the purposes and considerations therein expressed
and that she did not wish to retract it. Given under my hand and seal
of office this December 4th 1899.

M. L. Bhambras Notary Public Tarrant
County Texas
(L.S.)

Filed for record at 11 o'clock A.M. Dec 4th 1899.
Recorded at 1⁰⁰ o'clock P.M. Dec- 6th 1899.
W. E. Butler County Clerk.

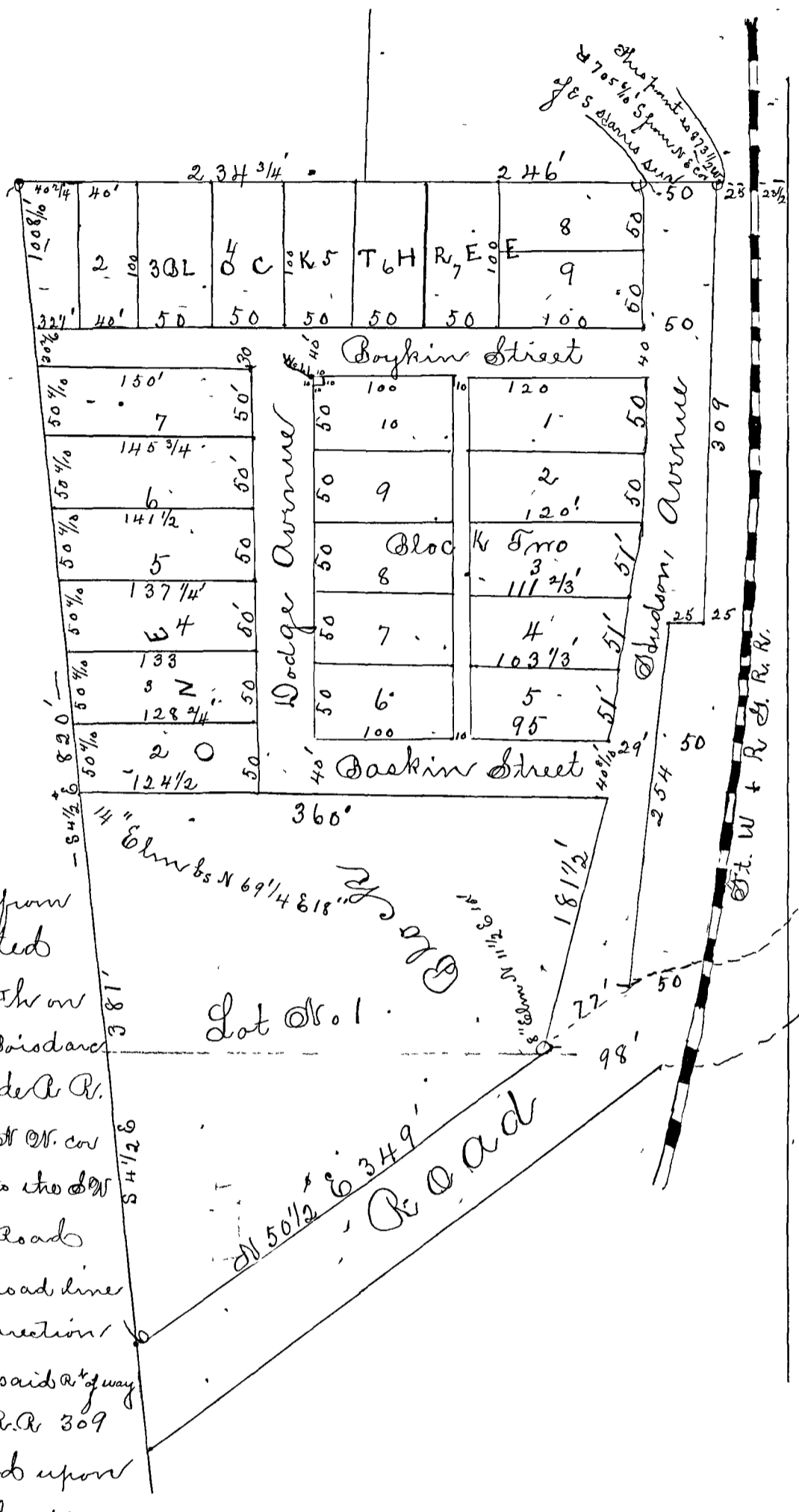


Map of West View Addition to Fort Worth Texas

Scale 100 ft = 1 inch

Description of Property

Being a tract of lands purchased by Less L. Hudson from W. A. Stephenson et al out of the S. Davis survey situated in Tarrant County Texas adjacent to the city limits of Fort Worth on the S.W. 1/4 bounded as follows to wit: Beginning at a bisdare stake in the N.W. line of the R.R. of way of the Ft. Worth & Rio Grande R.R. 25 feet from the center of said tract thence West 40 3/4 feet to the N.W. corner of said tract a bisdare stake for corner thence S 41 1/2 E 820 feet to the S.W. corner of said tract a bisdare stake in N.W. line of a Public Road thence with said Road S 50 1/2 E 349 feet to a stake in said Road line 50 feet from the center of said R.R. thence in a N. easterly direction with said R.R. of way 254 feet thence East 25 feet to an offset in said R.R. of way thence North with said R.R. of way 25 feet from parallel with said R.R. 309 feet to the place of beginning. This addition was surveyed upon the grounds on the 3+4th days of April 1900 by J. J. Goodfellow



Dedication

State of Texas } County of Tarrant } Know all men by these Presents that Less L. Hudson of the County of Tarrant State aforesaid for the purpose of providing an easy & correct plan for describing lots or parcels of land out of the above described tract when making sales of same & hereby adopt the plat hereon as correctly representing my subdivisions of said tract and hereby dedicate to the use of the Public as public highways all streets as shown on said map within the above described boundary. Witness my hand this 7th day of April 1900 Less L. Hudson

State of Texas } County of Tarrant } Before me this day personally appeared Less L. Hudson known to me to be the person whose name is subscribed to the foregoing instrument and acknowledged to me that he executed the same for the purposes and consideration therein expressed shown under my hand and seal of Office this 7th day of April A.D. 1900 A. J. Barkin Notary Public Tarrant County Tex.

U.S. Post Stamp cancelled

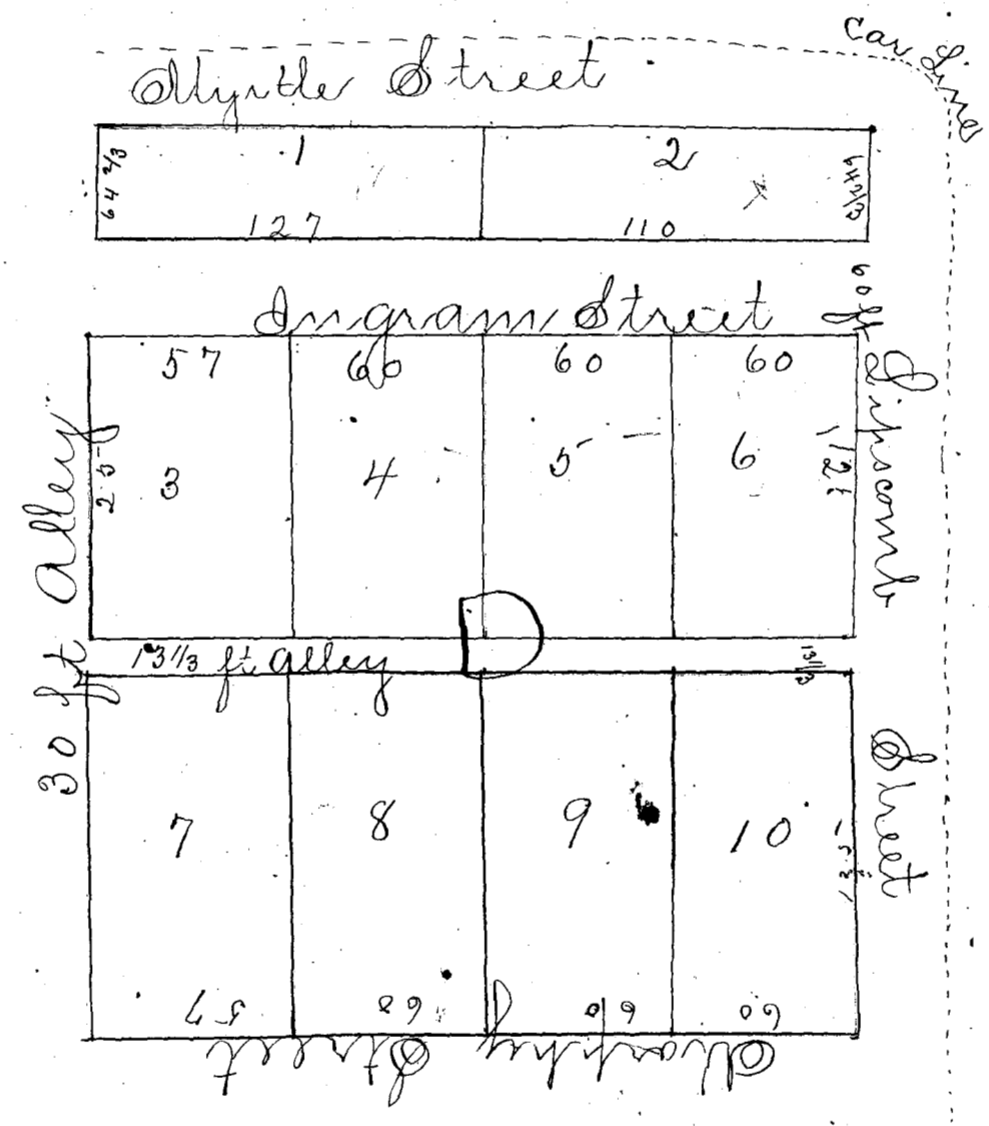
Filed for records at 6 o'clock P.M. April 7th 1900 ... dep'd at 11 o'clock A.M. April 9th 1900.

W. E. Butler County Clerk

State of Texas }
 county of Tarrant }
 I, the undersigned, know all men by these Presents that Mary E. Hendricks being
 the owner of all of Block "D" of Martin & Woodie's Subdivision of Block 24 City of Fort Worth
 Tarrant Co. Texas. Min Welch survey save^{2d} except 64²/₃ x 167 ft out of the S.W. cor of said
 Block and being desirous of dividing said portion of Block "D" as owned by me into
 building lots with convenient streets and alleys do hereby being joined herein by my
 husband Wallace Hendricks adopt the following map as showing the manner
 in which I have subdivided the same hereby dedicating to the use of the public
 the streets and alleys thereon, reserving to myself the right to prohibit or regulate
 the use of the same by any person, persons or corporation desiring any
 permanent or fixed Easement in, over or under said streets and alleys
 Witness our hands this 6th Day of April A. D. 1900.

Wallace Hendricks
 Mary E. Hendricks

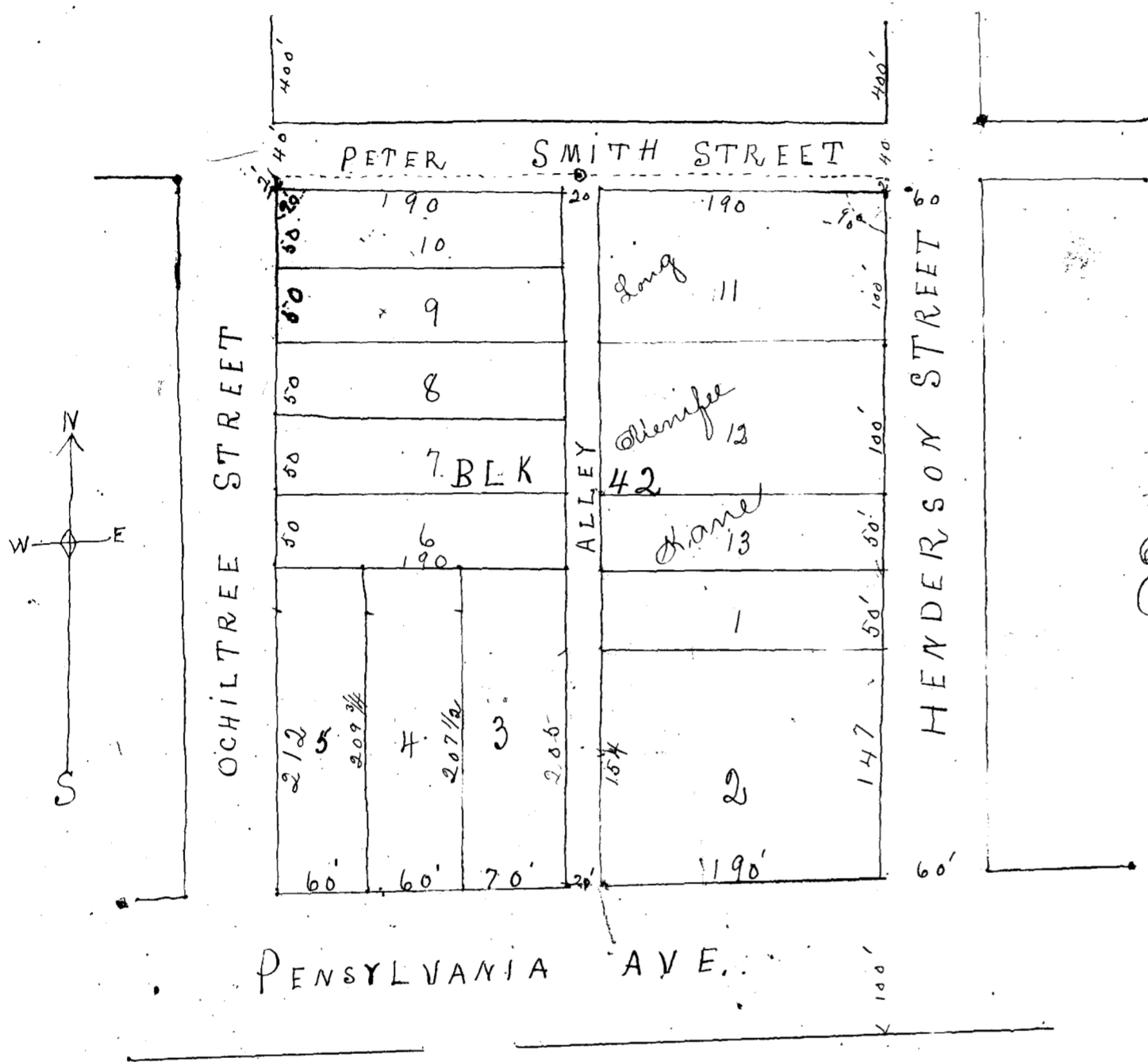
Hendricks Division of Block D
 Martin & Woodie's Subdivision of
 Blk 24 Fuld's Welch addition, to
 Fort Worth Texas.



The State of Texas }
 county of Tarrant }
 Before me M. L. Chambers a Notary Public in and
 for Tarrant County Texas on this day personally appeared Wallace
 Hendricks and Mary E. Hendricks wife of Wallace Hendricks
 known to me to be the persons whose names are subscribed to the
 foregoing instrument and acknowledged to me that they executed the
 same for the purposes and consideration therein expressed and the said
 Mary E. Hendricks wife of the said Wallace Hendricks having been
 examined by me privately and apart from her husband and having the
 same by me fully explained to her she the said Mary E. Hendricks acknowledged
 such instrument to be her act and deed and she declared that she
 had willingly signed the same for the purposes and consideration
 therein expressed and that she did not wish to retract it.
 Given under my hand and Seal of Office this 10th day of April A. D. 1900.

10th of S. P. Cur. Stamp cancelled

Filed for record at 10³⁰ o'clock a.m. April 14 1900. (L.S.) M. L. Chambers Notary Public Tarrant County Texas
 Appeared at 10³⁰ o'clock a.m. April 14 1900. M. L. Chambers Notary Public Tarrant County Texas



J. F. Ellis

-Sub. Division of-

Block 42 of Jennings South
Addition to Fort Worth.

State of Texas }
 County of Tarrant } Know all men by these Presents
 that J. F. Ellis of the County of Tarrant and
 State of Texas for the purpose of partitioning
 Block No. 42 of Jennings South Addition
 to Fort Worth has adopted the plan as
 shown in the foregoing Plat
 Witness our hands this 4th day
 of June 1900.

✓ Jerry F. Ellis
 W. J. Ellis
 James M. Ellis

The State of Texas }
 County of Tarrant } Before me J. D. Hovenkamp, a Notary Public
 in and for Tarrant County Texas on this day personally
 appeared W. J. Ellis and Jerry F. Ellis and James M. Ellis known
 to me to be the persons whose names are subscribed to the
 foregoing instrument and acknowledged to me that they
 executed the same for the purposes and consideration
 therein expressed.

Given under my hand and seal of Office this 4 day of
 June A. D. 1900.

J. D. Hovenkamp Notary Public
 Tarrant County Texas

(L. S.)

Filed for records at 10²⁰ o'clock A. M. June 4th 1900.
 Recorded at 12 o'clock M. June 4th 1900

W. E. Butler
 County Clerk.

CEMETERY

50
1120
2240

56	41	36	31	26	21	16	11	6	1
55	42	37	32	27	22	17	12	7	2
54	43	38	33	28	23	18	13	8	3
53	44	39	34	29	24	19	14	9	4
52	45	40	35	30	25	20	15	10	5
51	46	41	36	31	26	21	16	11	6
50	47	42	37	32	27	22	17	12	7
49	48	43	38	33	28	23	18	13	8

56	41	36	31	26	21	16	11	6	1
55	42	37	32	27	22	17	12	7	2
54	43	38	33	28	23	18	13	8	3
53	44	39	34	29	24	19	14	9	4
52	45	40	35	30	25	20	15	10	5
51	46	41	36	31	26	21	16	11	6
50	47	42	37	32	27	22	17	12	7
49	48	43	38	33	28	23	18	13	8

56	41	36	31	26	21	16	11	6	1
55	42	37	32	27	22	17	12	7	2
54	43	38	33	28	23	18	13	8	3
53	44	39	34	29	24	19	14	9	4
52	45	40	35	30	25	20	15	10	5
51	46	41	36	31	26	21	16	11	6
50	47	42	37	32	27	22	17	12	7
49	48	43	38	33	28	23	18	13	8

56	41	36	31	26	21	16	11	6	1
55	42	37	32	27	22	17	12	7	2
54	43	38	33	28	23	18	13	8	3
53	44	39	34	29	24	19	14	9	4
52	45	40	35	30	25	20	15	10	5
51	46	41	36	31	26	21	16	11	6
50	47	42	37	32	27	22	17	12	7
49	48	43	38	33	28	23	18	13	8

56	41	36	31	26	21	16	11	6	1
55	42	37	32	27	22	17	12	7	2
54	43	38	33	28	23	18	13	8	3
53	44	39	34	29	24	19	14	9	4
52	45	40	35	30	25	20	15	10	5
51	46	41	36	31	26	21	16	11	6
50	47	42	37	32	27	22	17	12	7
49	48	43	38	33	28	23	18	13	8

56	41	36	31	26	21	16	11	6	1
55	42	37	32	27	22	17	12	7	2
54	43	38	33	28	23	18	13	8	3
53	44	39	34	29	24	19	14	9	4
52	45	40	35	30	25	20	15	10	5
51	46	41	36	31	26	21	16	11	6
50	47	42	37	32	27	22	17	12	7
49	48	43	38	33	28	23	18	13	8

56	41	36	31	26	21	16	11	6	1
55	42	37	32	27	22	17	12	7	2
54	43	38	33	28	23	18	13	8	3
53	44	39	34	29	24	19	14	9	4
52	45	40	35	30	25	20	15	10	5
51	46	41	36	31	26	21	16	11	6
50	47	42	37	32	27	22	17	12	7
49	48	43	38	33	28	23	18	13	8

56	41	36	31	26	21	16	11	6	1
55	42	37	32	27	22	17	12	7	2
54	43	38	33	28	23	18	13	8	3
53	44	39	34	29	24	19	14	9	4
52	45	40	35	30	25	20	15	10	5
51	46	41	36	31	26	21	16	11	6
50	47	42	37	32	27	22	17	12	7
49	48	43	38	33	28	23	18	13	8

56	41	36	31	26	21	16	11	6	1
55	42	37	32	27	22	17	12	7	2
54	43	38	33	28	23	18	13	8	3
53	44	39	34	29	24	19	14	9	4
52	45	40	35	30	25	20	15	10	5
51	46	41	36	31	26	21	16	11	6
50	47	42	37	32	27	22	17	12	7
49	48	43	38	33	28	23	18	13	8


56	41	36	31	26	21	16	11	6	1
55	42	37	32	27	22	17	12	7	2
54	43	38	33	28	23	18	13	8	3
53	44	39	34	29	24	19	14	9	4
52	45	40	35	30	25	20	15	10	5
51	46	41	36	31	26	21	16	11	6
50	47	42	37	32	27	22	17	12	7
49	48	43	38	33	28	23	18	13	8

56	41	36	31	26	21	16	11	6	1
55	42	37	32	27	22	17	12	7	2
54	43	38	33	28	23	18	13	8	3
53	44	39	34	29	24	19	14	9	4
52	45	40	35	30	25	20	15	10	5
51	46	41	36	31	26	21	16	11	6
50	47	42	37	32	27	22	17	12	7
49	48	43	38	33	28	23	18	13	8

56	41	36	31	26	21	16	11	6	1
55	42	37	32	27	22	17	12	7	2
54	43	38	33	28	23	18	13	8	3
53	44	39	34	29	24	19	14	9	4
52	45	40	35	30	25	20	15	10	5
51	46	41	36	31	26	21	16	11	6
50	47	42	37	32	27	22	17	12	7
49	48	43	38	33	28	23	18	13	8

COLORED BURYING GROUNDS

PUBLIC BURYING GROUND



The City of Fort Worth
by Thomas J. Powell
Attorney

Attest L.S.
Geo. T. Montgomery
City Secretary

Block "A" PUBLIC
Block "B"
SINGLE GRAVES \$2.00
HALF LOTS \$5.00
WHOLE \$8.00
Block "C"
HALF LOTS \$6.00
WHOLE \$10.00
Block "D"
WHOLE LOTS \$7.50


Block 7
Block 3
SINGLE GRAVES \$4.00
HALF LOTS \$10.00
WHOLE LOTS \$15.00
Block 4
5+6
11
17
15
16

Block A, B, C, D, January 1901
1901

M. A. Butler, County Clerk

I have the honor to acknowledge the receipt of your letter of the 11th inst. in relation to the proposed exchange of land between the State of Iowa and the City of Des Moines. I am sorry to hear that you are unable to agree on the terms of the exchange. I am sure that the State will be glad to make any reasonable arrangement that will be satisfactory to you. I am, Sir, very respectfully,
 Yours truly,
 J. P. [Name]

I have the honor to acknowledge the receipt of your letter of the 11th inst. in relation to the proposed exchange of land between the State of Iowa and the City of Des Moines. I am sorry to hear that you are unable to agree on the terms of the exchange. I am sure that the State will be glad to make any reasonable arrangement that will be satisfactory to you. I am, Sir, very respectfully,
 Yours truly,
 J. P. [Name]



100
 50
 20

36

Plat
of
Saginaw Cemetery

200 ft West

139	138	137	136	135	134	133	132
142	143	144	145	146	147	148	149
141	140	139	138	137	136	135	134
124	125	126	127	128	129	130	131
123	122	121	120	119	118	117	116
106	107	108	109	110	111	112	113
105	104	103	102	101	100	99	98
88	89	90	91	92	93	94	95
87	86	85	84	83	82	81	80
76	77	78	79	74	75	76	77
69	68	67	66	65	64	63	62
52	53	54	55	56	57	58	59
51	50	49	48	47	46	45	44
36 ^{2 1/2}	37 ^{2 1/2}	38 ^{2 1/2}	39 ^{2 1/2}	39 ^{1/2}	40 ^{1/2}	41 ^{1/2}	42 ^{1/2}
35 ^{2 1/2}	34 ^{2 1/2}	33 ^{2 1/2}	32 ^{2 1/2}	32	31	30	29
22 ^{2 1/2}	23	24	25	25	26	27	28
21 ^{2 1/2}	20	19	18	18	17	16	15
8	9	10	11	11	12	13	14
7	6	5	4	4	3	2	1

East

State of Texas }
County of Tarrant } Know all men by
these presents that the Saginaw Cemetery
Association through its President D. L.
Pierce has dedicated to Cemetery purposes
the following described parcel of land
situate in the County of Tarrant and State
of Texas to wit: Beginning at the South
West corner of the Saginaw Presbyterian
Church lot thence North 200 ft to N. E. corner
of said School lot thence West 300 ft thence
South 200 ft thence East 300 ft to place
of beginning the same being used
exclusively for cemetery purposes and I
D. L. Pierce President do hereby certify
that the foregoing plat properly represents
said parcel of land as platted
for said purposes, in witness whereof I
have hereunto set my hand and caused
the seal of said Association to be affixed
this twenty first day of March 1901.

L. S. D. L. Pierce President

Countersigned A. W. Vanman Secretary

The State of Texas }
County of Tarrant } Before me W. E. Butler County Clerk in and for Tarrant County
Texas on this day personally appeared D. L. Pierce known to me to be the person
whose name is subscribed to the foregoing instrument and acknowledged to
me that he executed the same for the purposes and consideration therein expressed
GIVEN under my hand and seal of office this 2nd day of April A. D. 1901

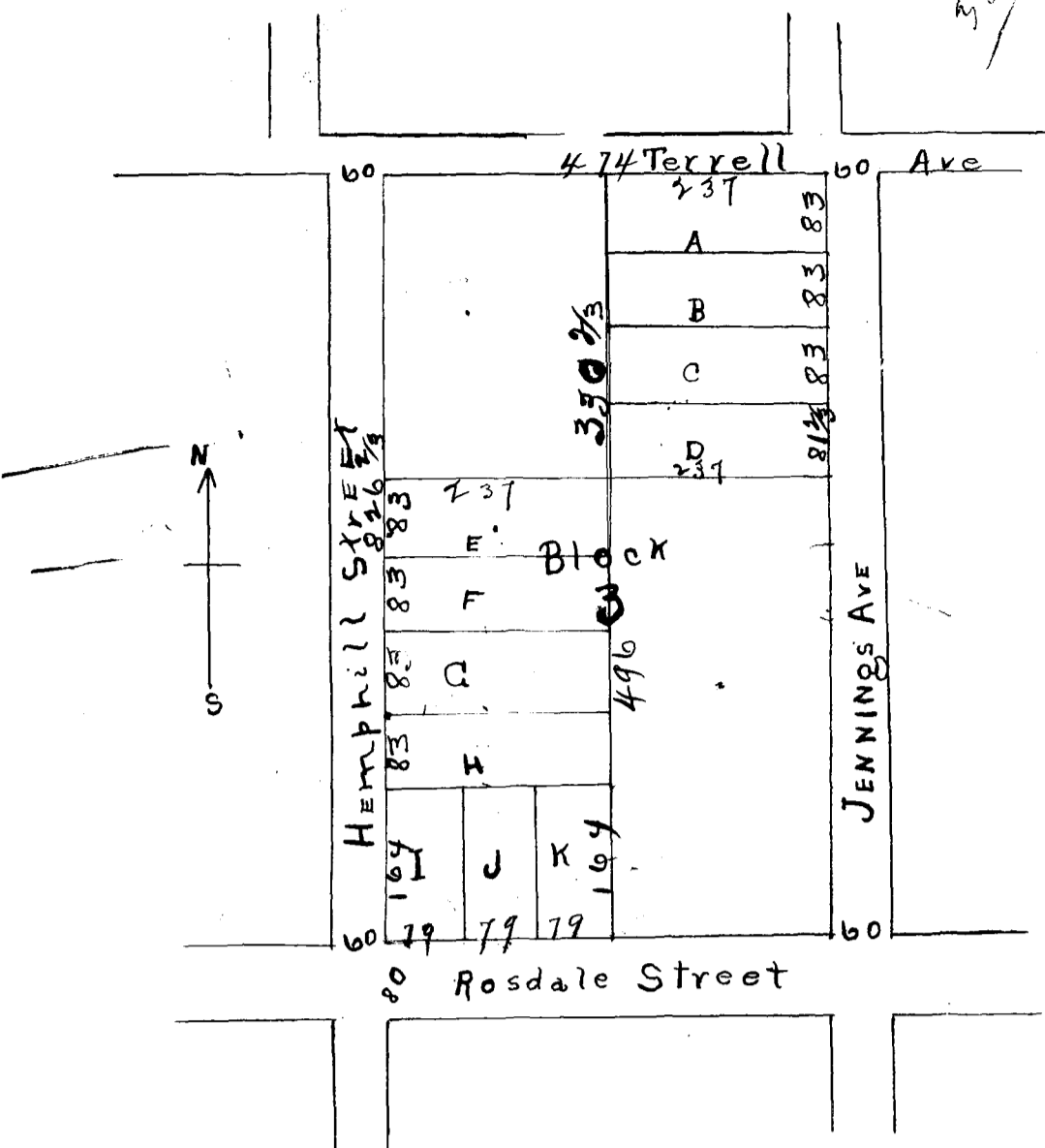
L. S.

W. E. Butler
Tarrant County Clerk

By Walter S. King Deputy

Filed for records at 3 o'clock P.M. April 2nd 1901
Recorded at 4th o'clock P.M. April 3rd 1901

W. E. Butler
County Clerk



Map of Mrs Bertha Harman's Subdivision
 of a portion of Block No 3 on Wm Welch Survey -
 - Description of Property -

Beginning at the N.E. corner of Blk. no 3 on Wm Welch survey. Thence South with the W. line of Jennings Ave 330 2/3 feet. Thence West 237 feet. Thence South 496 feet to S. line of said Block. Thence West 137 feet to S.W. cor said Block. Thence north with the E. line of Hemphill Street 496 feet. Thence East 237 feet. Thence North 330 2/3 feet to N. line of said Block. Thence East 237 feet to the place of beginning.

State of Missouri }
 City of St Louis } Know all men by these presents that I, Bertha Harman of the City of St Louis and State of Missouri, for the purpose of more correctly and conveniently describing the above described tract of land when selling the same, do hereby adopt the foregoing plan as correctly representing my plan for such subdivision

Signed this the 20th day of July - 1901
 Bertha Harman

Subscribed and sworn to before me this 20th day of July 1901 my Term expires January 7th - 1902

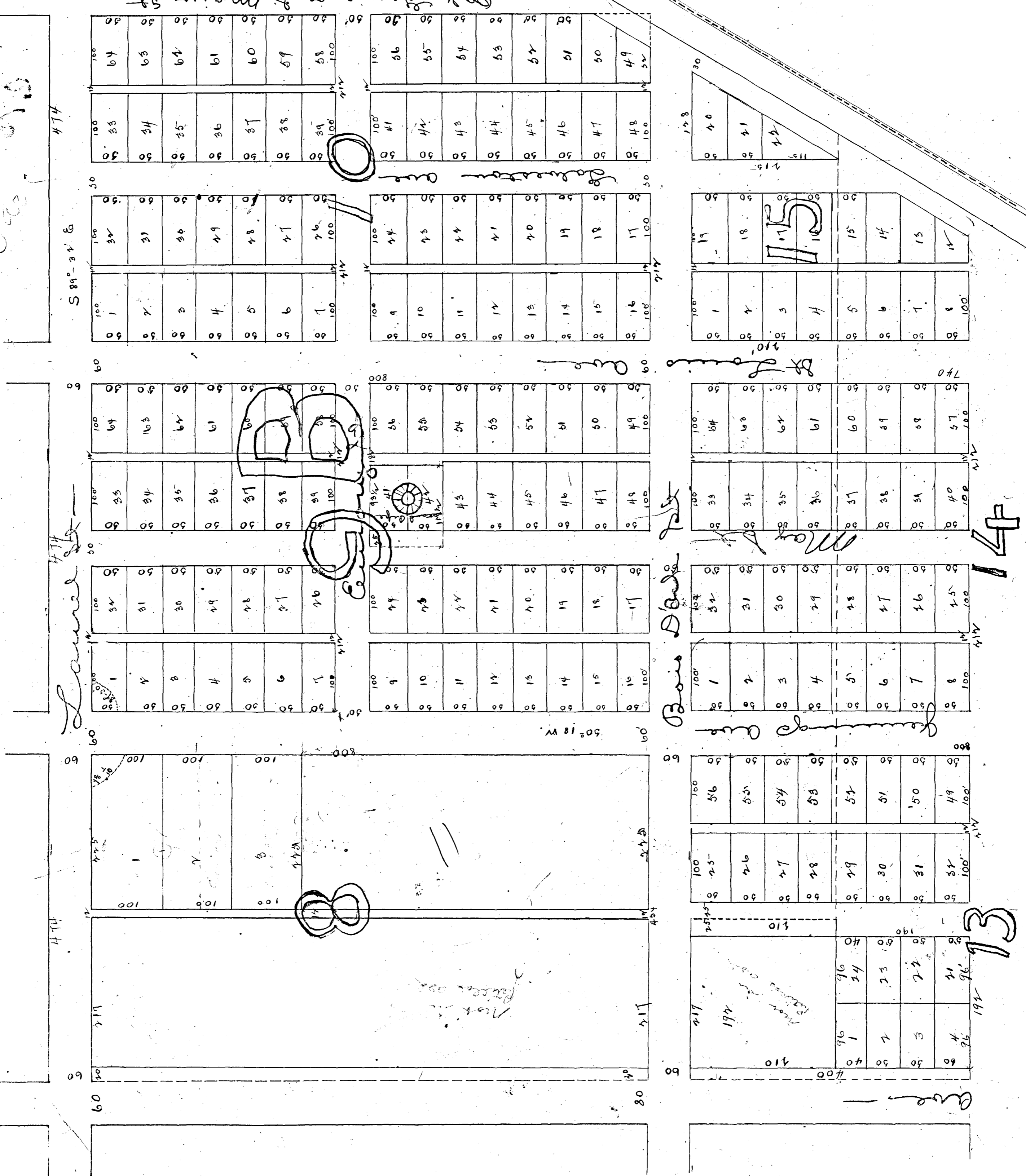


Edward N. Tunis notary
 Public St Louis Mo -

Filed for record August 6th - 1901 at 8:20 o'clock a.m.
 Recorded August 13 - 1901 at 4:30 o'clock P.M.

W. E. Dutler
 County Clerk

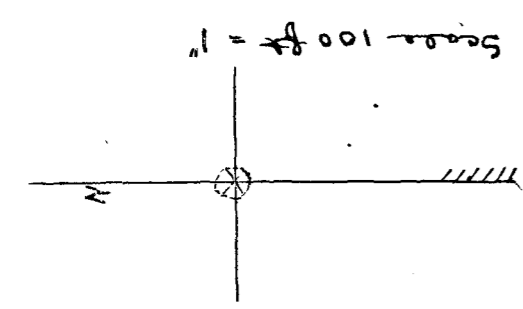
59



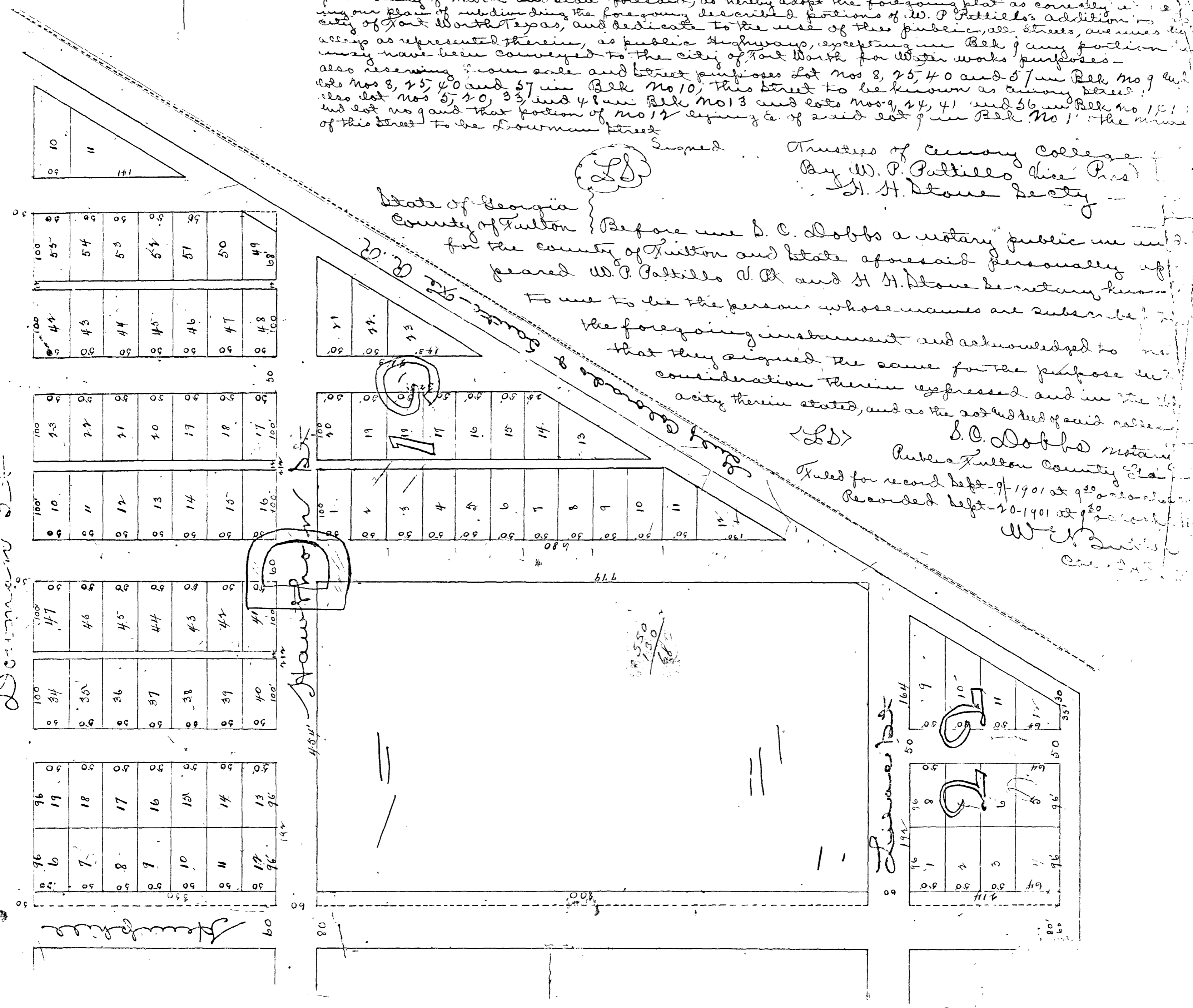
Pattillo's Addition to Fort Worth Emory College's Subdivision

Description of Property :-

all of Blocks 9, 10, 14, 15, 19 and 24 and 300 feet North and South by 237 feet East and West out of the North East corner of Block No 8, also all of Block No 13 except 210 feet North and South by 217 feet East and West out of N.W. corner of said Block each of said Blocks being in Pattillo's Addition to Fort Worth as recorded in Volume 35 on page 354 of the records of Deeds of Tarrant County Texas. The property herein described, with exceptions, is more particularly described in Deed from W. P. Pattillo to Trustees of Emory College, Deed recorded in Volume 120 on page 396 of the records of Deeds of Tarrant County Texas, to which reference is hereby made streets run $S 0^{\circ} 18' W$ & $S 89^{\circ} 32' E$.



The subdivisions were surveyed January, 1901 by J. J. Goodfellow County Surveyor of Tarrant County of Georgia. Know all men by these presents that we the Trustees of Emory College of the County of Newton and State of Georgia, do hereby adopt the foregoing plat as correctly showing our plan of subdividing the foregoing described portions of W. P. Pattillo's Addition to the City of Fort Worth Texas, and dedicate to the use of the public, all streets, avenues, alleys as represented therein, as public Highways, excepting in Block 9 any portion which may have been conveyed to the City of Fort Worth for water works purposes - also reserving from sale and street purposes lot nos 8, 25, 40 and 57 in Block No 9 and lots nos 8, 25, 40 and 57 in Block No 10, this street to be known as Emory Street; also lot nos 5, 20, 33 and 4 in Block No 13 and lots nos 9, 24, 41 and 56 in Block No 14; and lot no 9 and that portion of no 12 lying E. of said lot 9 in Block No 1 the name of this street to be Downman Street.



Signed Trustees of Emory College
By W. P. Pattillo Vice Pres
H. H. Stone Secy

State of Georgia
County of Tullon } Before me D. C. Dobbs a notary public in and for the county of Tullon and State aforesaid personally appeared W. P. Pattillo D. H. and H. H. Stone be notary known to me to be the persons whose names are subscribed to the foregoing instrument and acknowledged to me that they signed the same for the purpose and consideration therein expressed and in the capacity therein stated, and as the acknowledged of said notary
D. C. Dobbs Notary Public Tullon County Ga.
Filed for record Sept-9-1901 at 9:20 o'clock
Recorded Sept-20-1901 at 9:20 o'clock
W. P. Pattillo
H. H. Stone

Downman St

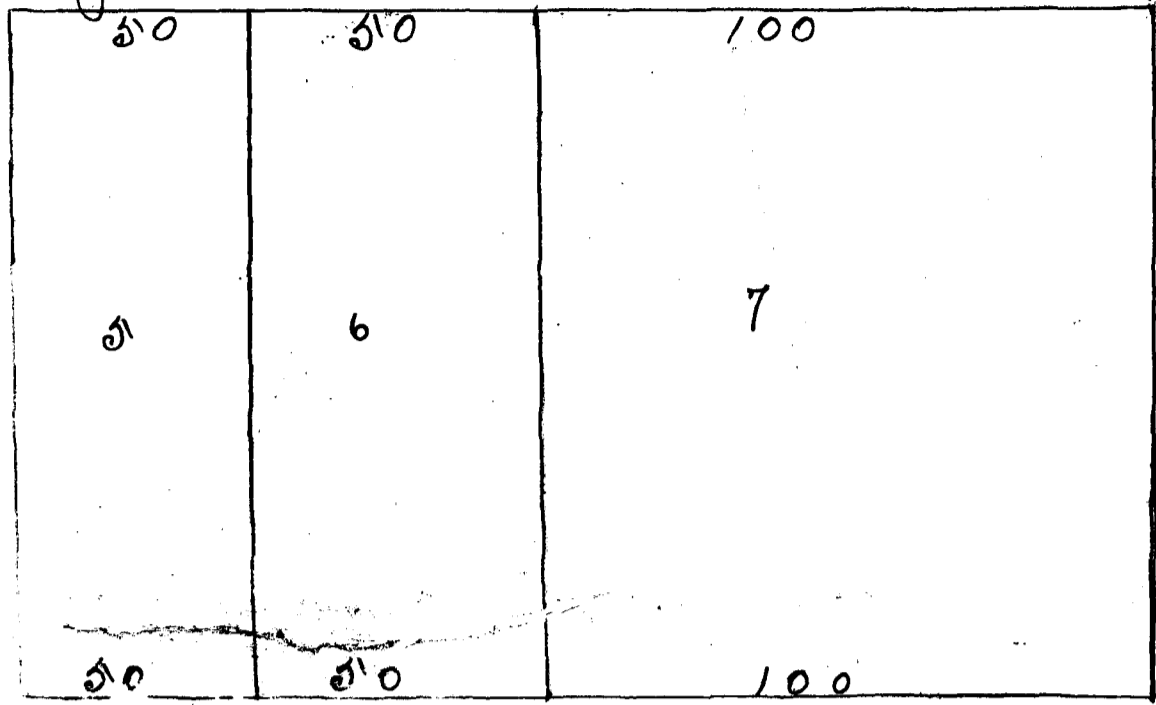
Emory St

Emory St

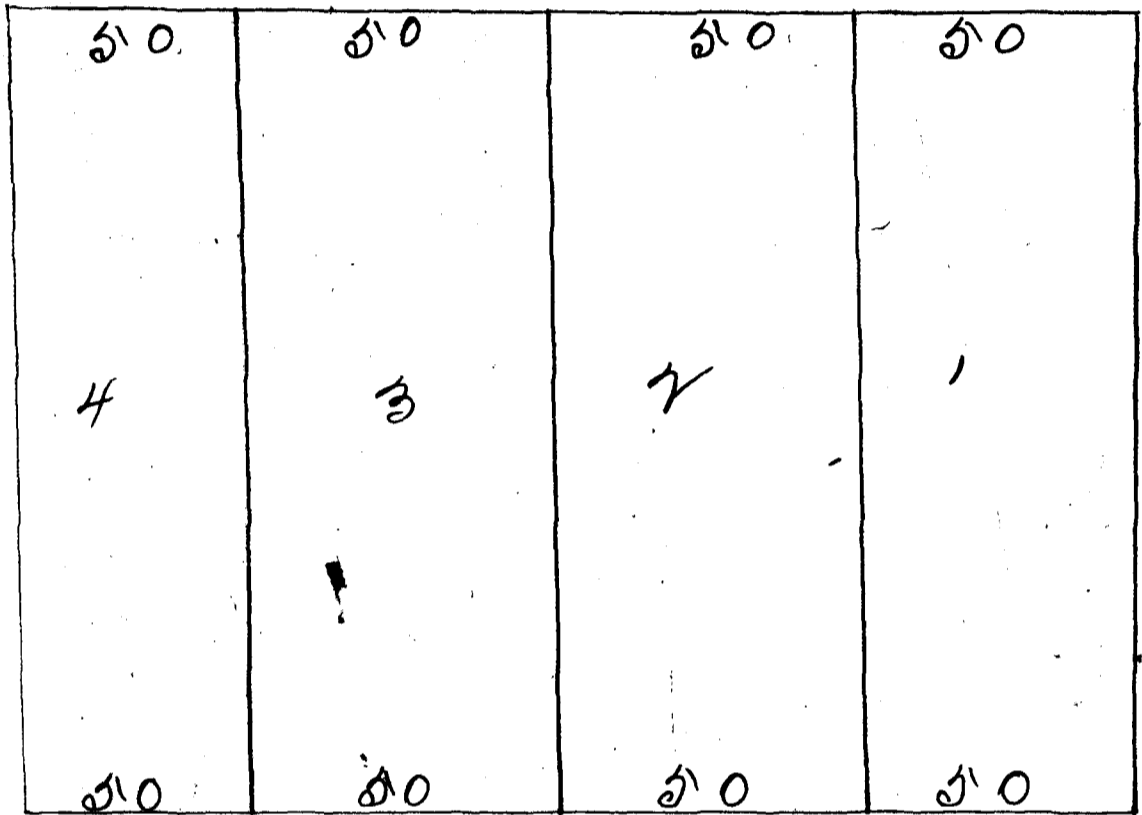
Subdivision of Block 2 & 3 in Jennings - West Addition to the city of Fort Worth - In Tarrant County Texas and in said city -

10

Jackson Street



Alley



Texas Street

Chemist Street

Locke Street

The State of Texas
 County of Tarrant know all men
 by these presents that I Hyde
 Jennings of the County and State
 aforesaid do hereby dedicate
 to the public use and the
 city of Fort Worth Tarrant
 County Texas all streets and
 alley above shown by the
 foregoing plat subdivision
 of Block 2 & 3 in Jennings West
 Addition to said City of Fort Worth
 also that the size of the lots
 are true and correct.

Said Jennings West Addition being in said City

Witness my hand this 28th day of October A.D. 1901

Hyde Jennings

The State of Texas }
 County of Tarrant } Before me S. M. Fry a notary public in and
 for Tarrant County Texas this day personally appeared Hyde Jennings
 known to me to be the person whose name is subscribed to the
 foregoing instrument and acknowledged to me that he signed the
 same for the purposes and considerations therein expressed -
 Given under my hand and seal of office this 28th day of Oct 1901

S. M. Fry

S. M. Fry, Notary Public Tarrant County Texas

Filed for record the 28th day of October A.D. 1901 at 5:20 o'clock P.M.

Recorded the 4th day of November A.D. 1901 at 3:30 o'clock P.M.

W. C. Butler
 County Clerk

H. J. WILSON'S

SUB DIVISION
IN
NORTH FORT WORTH

SCALE 1" = 60'
J. J. GOODFELLOW C.E.
FORT WORTH TEX.



140
100
17
41
735

FILED FOR RECORD NOVEMBER 21st 1901 AT 3 O'CLOCK P.M.
RECORDED DECEMBER 4th 1901 AT 12 O'CLOCK P.M.
M. E. BUTLER,
COUNTY CLERK.

DESCRIPTION OF PROPERTY

BEING A PART OF THE J. BAUGH & F.G. MULLIKIN SURVEYS, SITUATED IN TARRANT COUNTY IN NORTH FORT WORTH, TEXAS. BOUNDED AS FOLLOWS TO WIT: BEGINNING AT A RED SAND STONE, THE S.W. COR. OF THE E. LITTLE & N.W. COR. OF F.G. MULLIKIN SURVEY. THENCE N. 13 3/10 DEGREES TO SOUTH LINE OF CENTRAL AVE, THENCE S 50° 25' W. WITH SAID AVE. LINE 304 8/10 FEET TO THE E. LINE OF A 70 FOOT STREET, THENCE S 30° E WITH SAID STREET LINE 443 FEET TO THE W. LINE OF THE R.O.S. WAY OF THE "FRISCO" R.R. 150 FEET FROM CENTER OF THE "COTTON BELT" R.R., THENCE WITH SAID FRISCO R.R. WAY N 4° E 566 FEET TO THE S. LINE OF SAID LITTLE SURVEY. THENCE WEST 29 FEET TO THE BEGINNING.

DEDICATION:

STATE OF TEXAS } KNOW ALL MEN BY THESE PRESENTS, THAT WE H.J. -
COUNTY OF TARRANT } WILSON, AND M.G. ELLIS, OF THE COUNTY OF TARRANT AND
STATE AFORESAID FOR THE PURPOSE OF MORE ACCURATE DESCRIBING LOTS IN SELLING SAME IN THE ABOVE DESCRIBED TRACT
OF LAND WE HEREBY ADOPT THE HEREIN PLAN FOR SO SUBDIVIDING SAID TRACT AND THE NUMBER IN THEREOF TOGETHER WITH THE
ALLEGES AS SHOWN THEREON.

GIVEN UNDER OUR HANDS THIS THE 21st DAY OF NOVEMBER 1901

H. J. WILSON;
M. G. ELLIS.

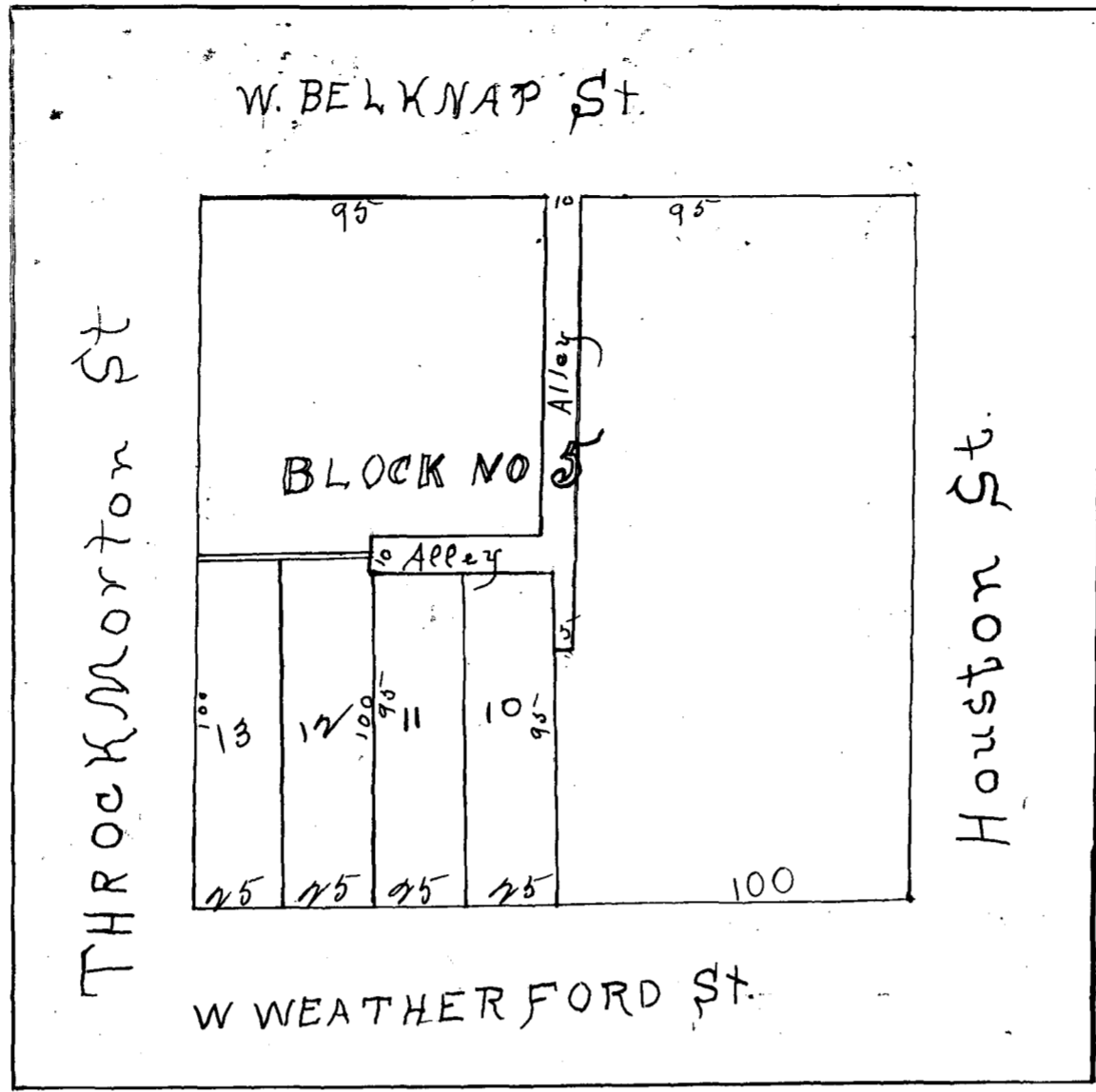
STATE OF TEXAS }
COUNTY OF TARRANT } BEFORE ME JERRY F. ELLIS, A NOTARY PUBLIC IN AND FOR TARRANT COUNTY

ON THIS DAY PERSONALLY APPEARED H. J. WILSON, AND M. G. ELLIS, KNOWN TO ME TO BE THE PERSONS WHOSE NAMES ARE
SUBSCRIBED, AND ACKNOWLEDGED TO ME THAT THEY SIGNED THE SAME FOR THE PURPOSE AND CONSIDERATION THEREIN EXPRESSED.
SIGNED JERRY F. ELLIS, NOTARY PUBLIC
IN AND FOR TARRANT COUNTY

WITNESS MY HAND & SEAL OF OFFICE THIS 21st DAY OF NOV 1901.

Plat of S.W. Quarter of Block No. 5
City of Fort Worth, Texas.

42



The State of Texas }
County of Tarrant } These Present Witnesses, that we the undersigned owners of the South west quarter of Block No. 5 of the city of Fort Worth in Tarrant County Texas in order that the lots in said South West quarter may be better arranged and numbered, hereby agree that the above plat thereof showing four lots therein each fronting twentyfive feet on W. Weatherford Street shall hereafter constitute the correct subdivision of the same into lots and show the proper numbers thereof: The lots belonging to Mrs M. A. Darter being numbered ten (10) the lot eleven (11) as shown upon said plat. The lot belonging to C. B. Edwards being numbered twelve (12) as shown upon said plat and the lot belonging to John A. Randle being numbered thirteen (13) as shown upon said plat. Witness our hands this the 31st day of December A.D. 1901

M. A. Darter
W. A. Darter
C. B. Edwards
John A. Randle

The State of Texas }
County of Tarrant } Before me E. B. Randle a notary public in and for Tarrant County Texas on this day personally appeared W. A. Darter, Mrs M. A. Darter, C. B. Edwards and John A. Randle all known to me to be the persons who subscribed the foregoing instrument of writing and they severally acknowledged to me that they executed the same for the purposes and considerations therein expressed. and the said Mrs M. A. Darter wife of said W. A. Darter having been examined by me privately and apart from her husband and having the same fully explained to her she the said Mrs M. A. Darter acknowledged such instrument to be her act and deed and declared to me that she had signed the same willingly for the purposes and considerations therein expressed and that she did not wish to retract it. Given under my hand and seal of office this the 4th day of January A.D. 1902

E. B. Randle

E. B. Randle Notary Public - Tarrant County Texas

Filed for record Jan 4 - 1902 at 5 o'clock P.M. and Recorded Jan 14 - 1902 at 11²⁰ o'clock A.M.

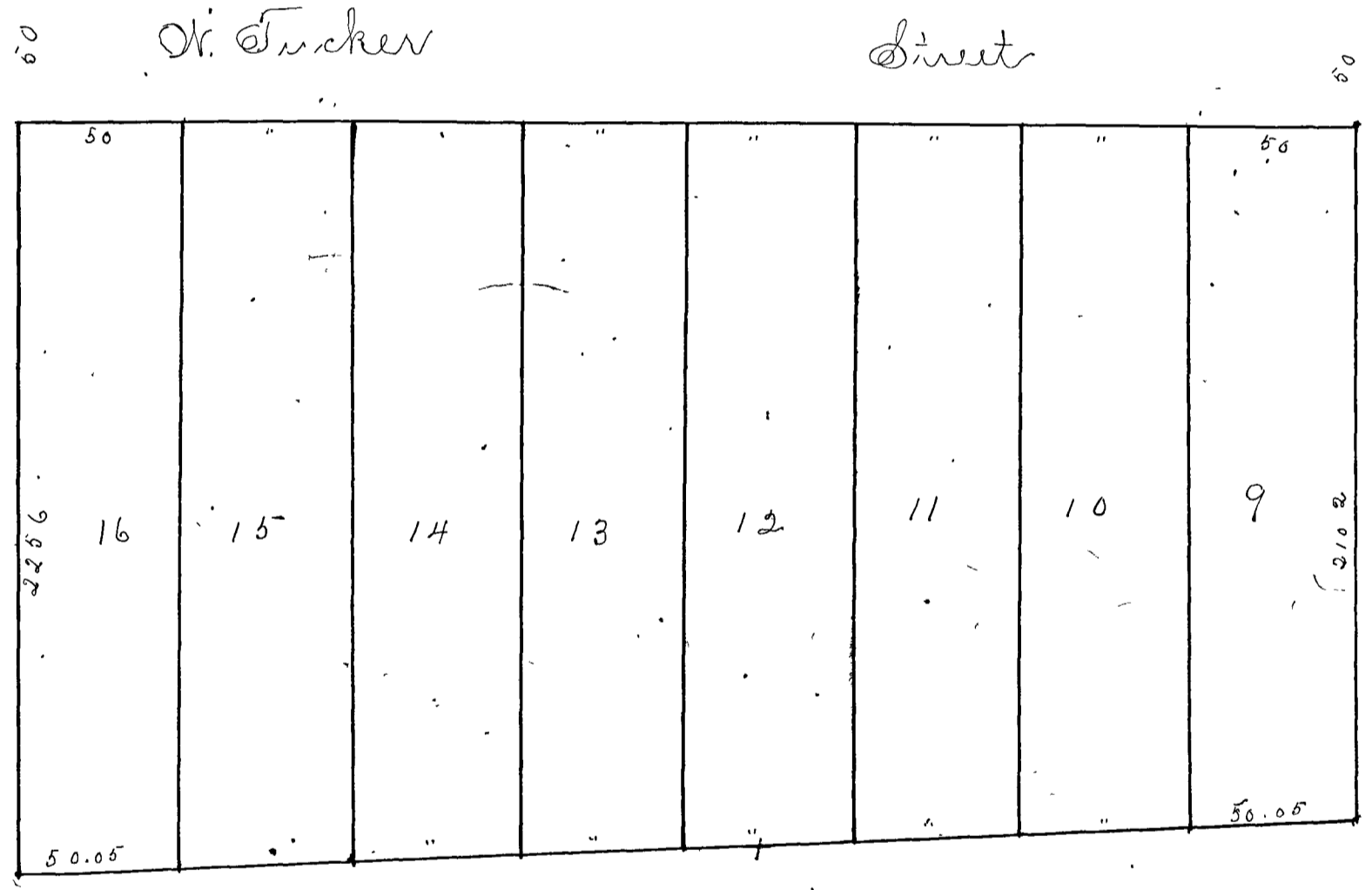
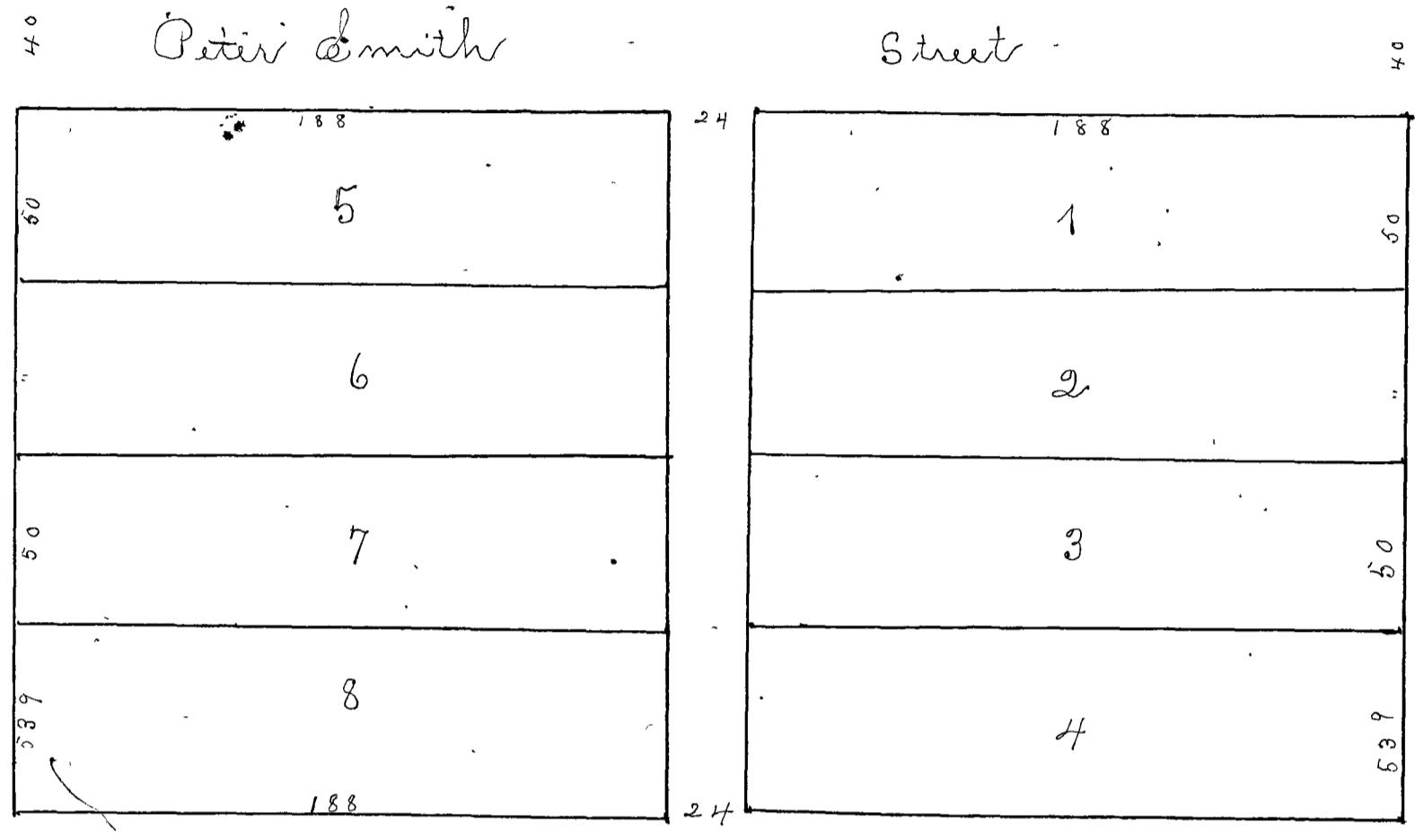
W. E. Butler
County Clerk

51 1/2
10

49

Plat of
Hyde Jennings' ~~South Addition~~
Subdivision of Blk 43 Jennings
South Addition to the City
of Ft Worth, Tex.

Scale 1 inch = 50 ft.




The State of Texas }
County of Tarrant } ss -
Know all men by these Presents that I
Hyde Jennings of the County and State aforesaid do hereby dedicate
to the Public use and to the City of Fort Worth Tarrant County
Texas all streets and alleys shown by the foregoing Plat and also
that the sizes of the lots are true and correct according to the survey
made *Witness my hand this 7 day of March 1902*
Hyde Jennings

The State of Texas }
County of Tarrant } Before me J. J. Munnally a Notary Public
in and for Tarrant County Texas it is this day personally appeared
Hyde Jennings known to me to be the person whose name is subscribed
to the foregoing instrument and acknowledged to me that he executed the same for the purposes
and considerations therein expressed. Given under my hands and official seal
this 4th day of March A.D. 1902.
J. J. Munnally Notary Public Tarrant Co. Texas

Ft Worth, Tex March 1902

Filed for record at 12⁴² o'clock P.M. March 4th 1902.
Recorded at 11¹⁵ o'clock A.M. March 29th 1902
W. E. Butler
County Clerk.

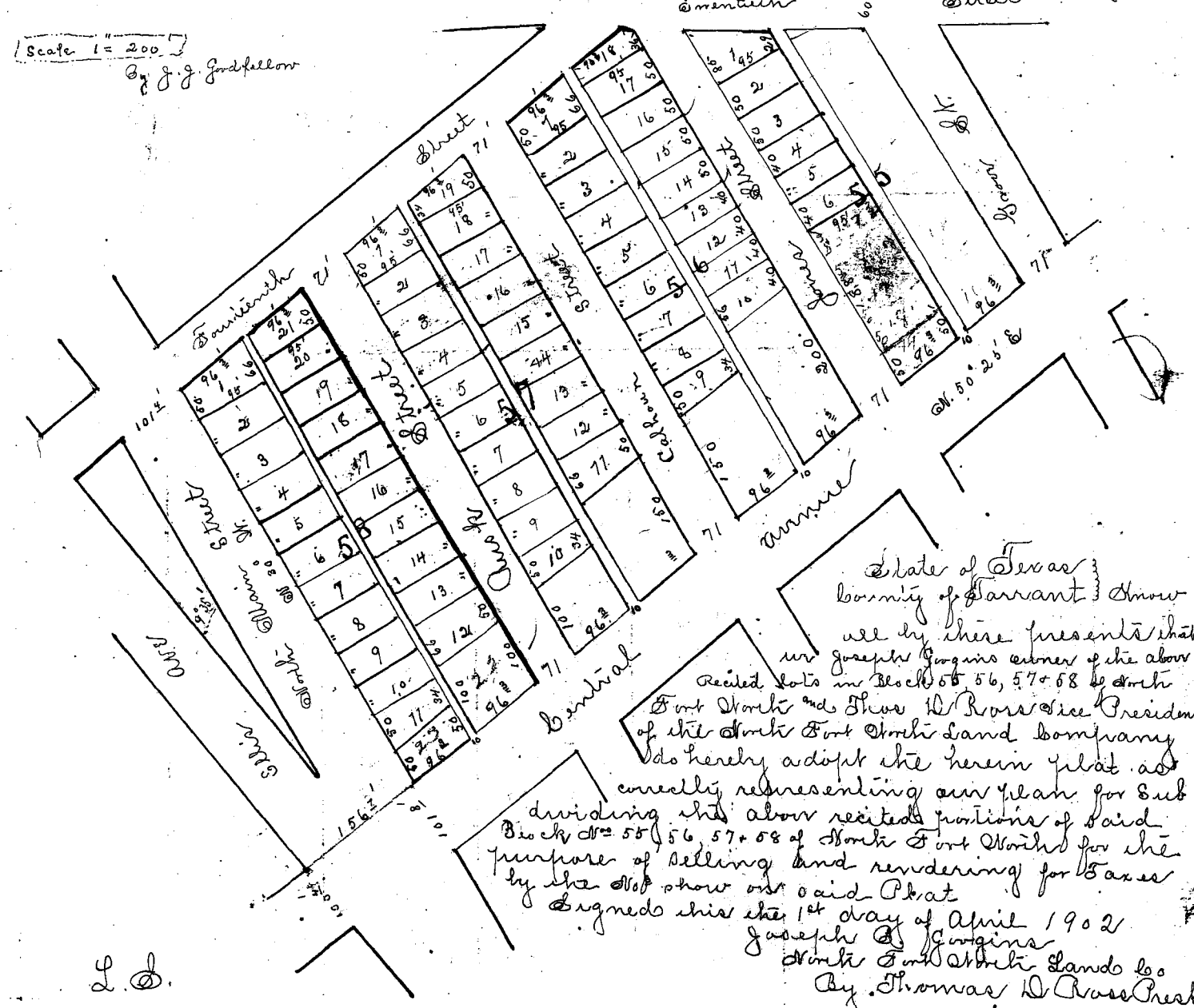


5.00
1.90
2.00

North Fort Worth
Townsite Company

Sub Division of lots from 6 to 8 inclusive in Block No. 55 also a strip
12 feet wide at the West end and 2 1/2 feet wide at the East end of the North side of lot No. 5 and Block
No. 56 from 4 to 20 inclusive in Block No. 56, lots from 3 to 21 inclusive in
Block No. 57 and lots from 2 to 22 inclusive in Block No. 58 of

North Fort Worth



30
32 1/2
80 25

State of Texas }
County of Tarrant }
I, Thomas D. Crossstreet, Attorney
at Law, do hereby certify that
all the above described lots
are owned by Joseph B. Goggin & Thomas D. Crossstreet, President
of the North Fort Worth Land Company, and that the same are
being offered for sale by public auction on the 1st day of April 1902
at 10 o'clock A.M. at the Court House in the City of Fort Worth,
Texas.

State of Texas }
County of Tarrant }
Before me W. C. McLean, a Notary Public in and for the County of Tarrant,
Texas, personally appeared Joseph B. Goggin & Thomas D. Crossstreet,
known to me to be the persons whose names are subscribed
to the foregoing instrument for the purpose and consideration therein
expressed, and in the capacity therein given, under my hand in office
this 1st day of April 1902.

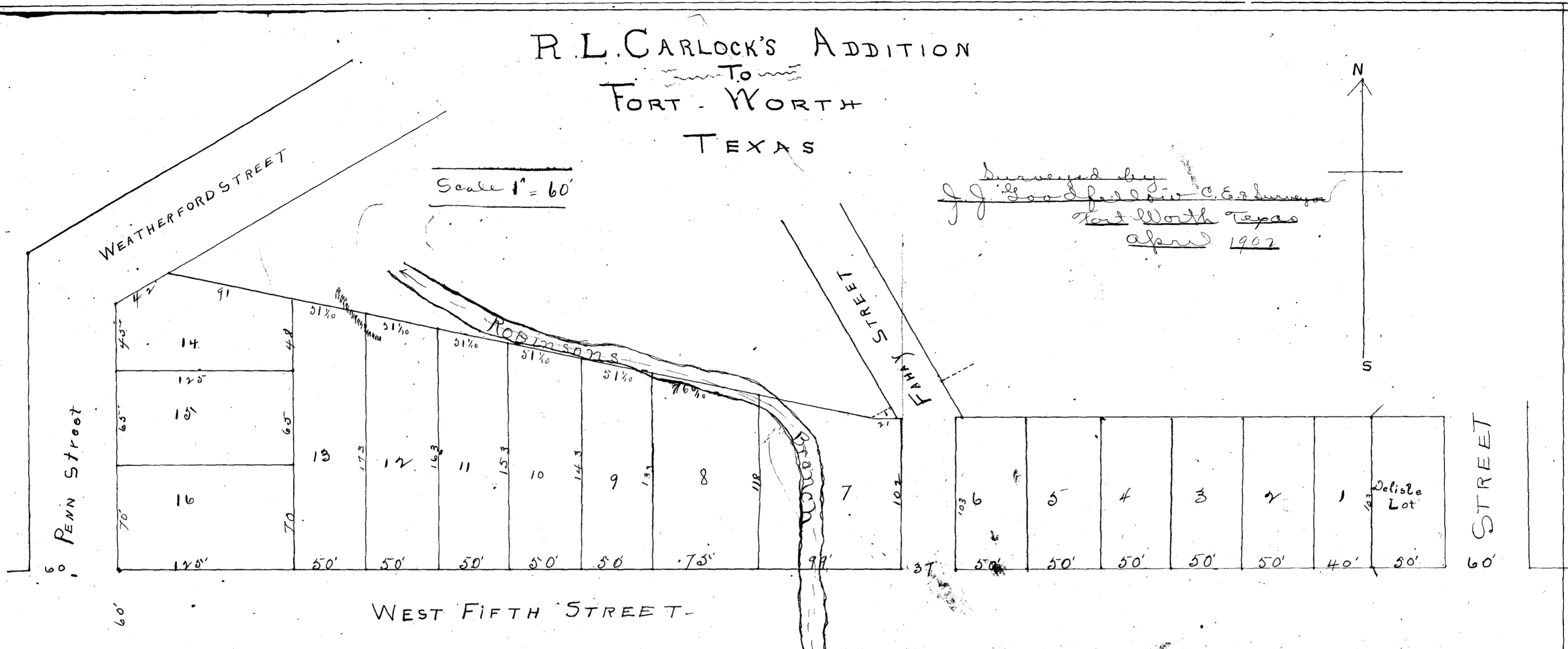

Filed for Record at 2 o'clock P.M. April 28th 1902
Recorded at 11³⁰ o'clock A.M. May 14th 1902.

W. C. Butler
County Clerk

R. L. CARLOCK'S ADDITION
To
FORT WORTH
TEXAS

Scale 1" = 60'

Surveyed by
J. J. Goodfellow, C. E. Surveyor
Fort Worth Texas
April 1902



Description of Property

Beginning at a point in the S. line of West Weatherford Street 42 feet N. 60° E. from its inter-
section with the E. line of Penn Street. Thence S. 60° W. with said Street line 42 feet to the E. line of
said Penn Street. Thence with E. line of Penn Street south 180 feet to the north line of W. 5th Street
Thence East with N. line of said 5th Street 87 1/2 feet to the S.W. corner of a 50x100 foot lot sold by Peter Smith to
Delisle. Thence North 103 feet. Thence West 348 feet to the W. cor. of a tract sold to Robinson
Carlock from M. B. Loyd, and situated in Tarrant County Texas in the city of Fort Worth

Dedication

I, R. L. Carlock owner of the
County of Tarrant } know all men by these presents: That I, R. L. Carlock owner of the
State of Texas } foregoing described tract of land, for and in consideration of the benefits to
be derived to me by selling of the same in lots do hereby adopt the foregoing plat as cor-
rectly representing my plan for such subdivision and dedicate to the use of the public all streets represented thereon
Signed this 5th day of May - 1902 R. L. Carlock -

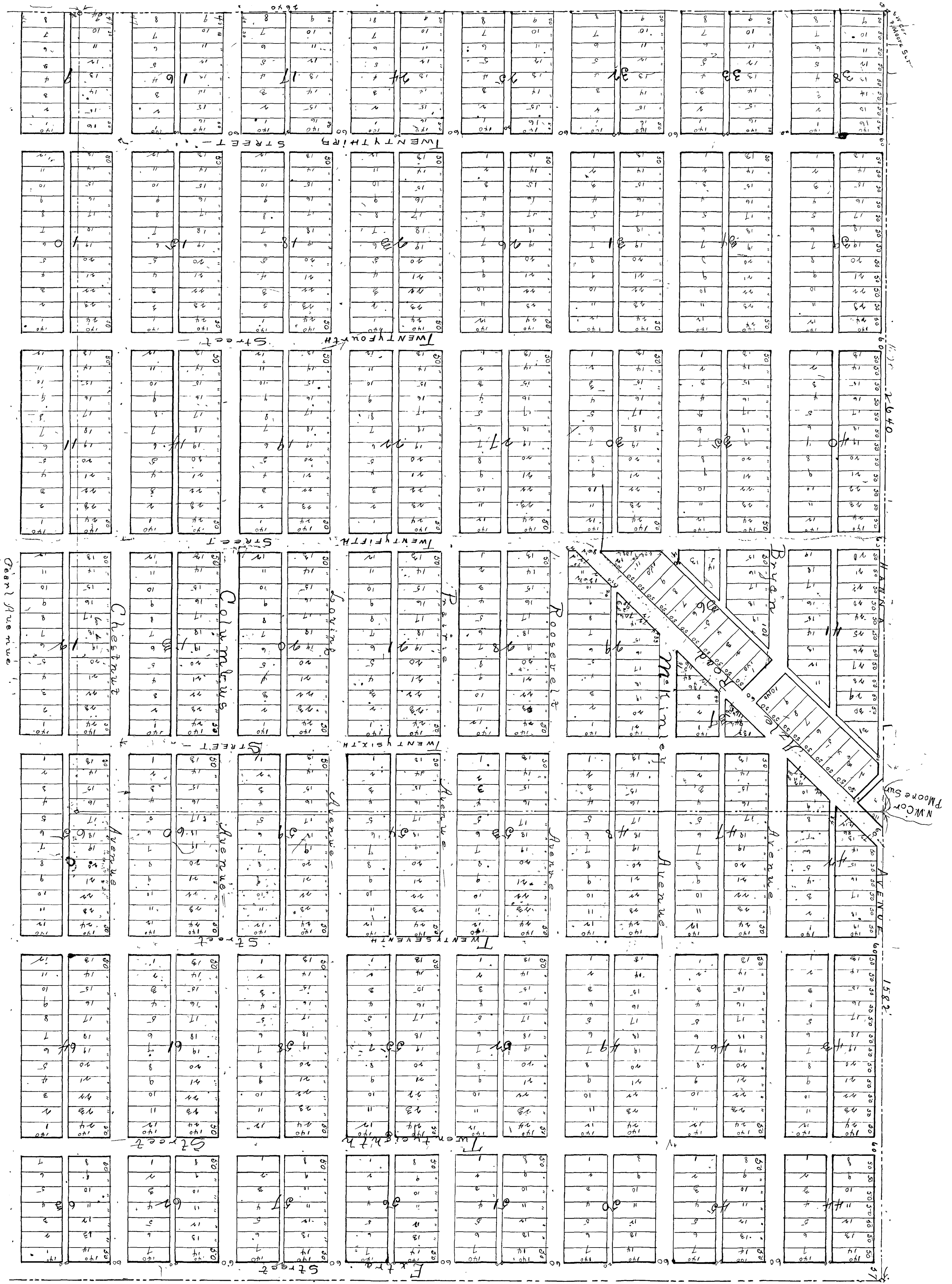
Before me Sidney L. Daniels a notary public in and for Tarrant County Texas
County of Tarrant } on this day personally appeared R. L. Carlock known to me to be the person whose name
is subscribed to the foregoing instrument and acknowledged to me that he executed the
same for the purposes and consideration therein expressed.
I given under my hand and seal of office this 5th day of May ad 1902

(Signature)

Sidney L. Daniels
Notary Public in and for
Tarrant County Texas

Filed for record May - 5 - 1902 at 12:20 a clock P.M.
Recorded May - 20 - 1902 at 5:10 a clock P.M.

W. E. Butler
County Clerk



ROSEN HEIGHTS

Addition to North Fort Worth Texas.

Scale 1" = 200'

By J. J. Goodfellow, C. E. & Surveyor,
Surveyed May 1902 - Fort Worth Texas

Description of Property

Being all of the Pleasant Moore and A.T. Card 160 acre survey sit-
uated in Tarrant County Texas about 2 1/2 miles N.W. of Court house in the Do-

Dedication of Map -

I, Sam Rosen of the County of Tarrant and State aforesaid do hereby adopt
the foregoing plat as correctly representing my plan of subdividing the fore going
described tract of land except that portion of said tract shown on said map and bounded
as follows: Beginning at N.W. cor of Block 50 of M.S. Ellis addition. Thence South to S.W. cor of Block
31 of said Ellis add. Thence West to S.W. cor of Block 66 as shown on this map Thence North
to the N.W. cor of Block No 67 of this map. Thence East to M.E. cor of said Blk. 67 Thence South
to a point due west of N.W. cor of Block No 70 this add. Thence Eastward with the N. line
of said Blk. to the place of beginning, the streets and alleys in said excepted tract are reserved
and not dedicated to the use of the public, and dedicate to the use of the public all
other streets as shown thereon and dedicating the alleys in such Blk only when lots are sold in
the Block and further reserving the exclusive right to grant to any individual or corporation
the right and privilege of using the streets and alleys of this addition for the purpose of erect-
ing and maintaining telegraph or telephone lines with the use of poles over ground
or by passing wires under ground, also of granting to any individual or corporation
the right or privilege of using the streets or alleys of this addition for the constructing and main-
taining lines of surface or cable cars to be operated by steam electricity or horse power
also of granting to any individual or corporation the right to lay or maintain pipes for the
purpose of constructing water, gas or for sewer purposes and reserving the exclusive right to main-
tain gas & electric lights. Dated This the 15th day of May - 1902

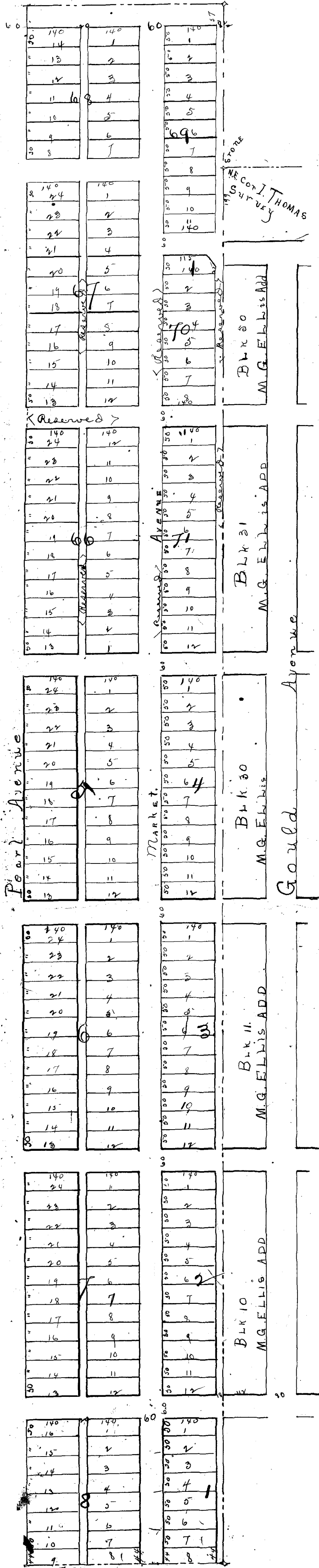
Sam Rosen

State of Texas }
County of Tarrant } Before me, J. Carb, a notary public in and
for Tarrant County Texas on this day personally appeared
Sam Rosen known to me to be the person whose name
is subscribed to the foregoing instrument and acknowl-
edged to me that he executed the same for the pur-
poses and consideration therein expressed -
Given under my hand and seal of office this the
15th day of May 1902.

J. Carb. Notary Public
Tarrant County Texas

Filed for record May - 15 - 1902 at 6 o'clock P.M.
Recorded June - 2 - 1902 at 4³⁰ o'clock A.M.

W. E. Butler



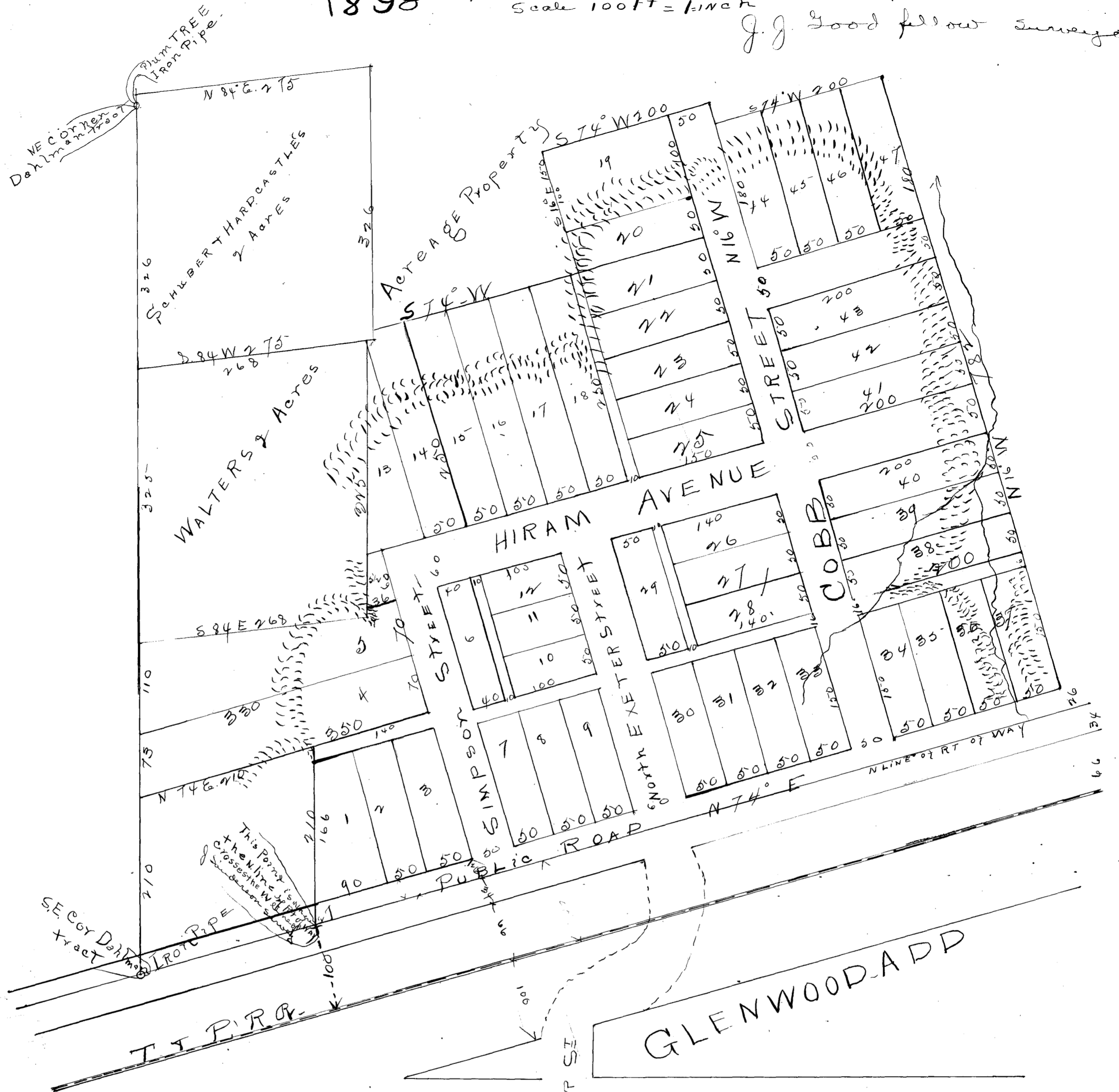
MAP OF NORTH GLENWOOD Fort Worth TEXAS

1898

Scale 100 Ft = 1 inch

J. J. Good fellow Surveyor

47



Description of Property

Part of James Anderson survey lying north of the right of way of the Texas and Pacific R.R. and east of the Doherty tract of land on said survey, situated in Tarrant County Texas adjacent to the east line of the city limits of Fort Worth -

County of Tarrant } Know all men by these presents that we H. St. Cobb and L. D. Cobb
 of the County of Tarrant and State of Texas do hereby adopt the herein plat as correctly representing our plan for subdividing that portion of the James Anderson survey as above described and hereby dedicate to the use of the Public as Public highways all streets as represented thereon. Signed this 15th day of February 1902

L. S. Cobb
 H. St. Cobb

State of Texas }
 County of Tarrant } Before me W. Rounds a notary public in and for Tarrant County Texas on this day personally appeared H. St. Cobb and L. D. Cobb known to me to be the persons whose names are subscribed to the foregoing instrument and acknowledged to me that they executed the same for the purposes and consideration therein expressed.

Given under my hand and seal of office this 17th day of February A.D. 1902

W. Rounds Notary Public
 in and for Tarrant County Texas

Filed for record June 28-1902 at 11 o'clock AM Recorded July 8-1902 at 12:02 o'clock PM
 W. E. Butler
 Co. Clk

Map of
West Standley
Tarrant County Texas

Scale 1" = 100'

June 1902
J. B. Goodfield

Description

First Tract. Beginning at the N. E. corner of the S. M. Butts survey a stone for corner in center of road thence south with line of said Butts survey with center of road 1377 feet to center of old Fort Worth + Dallas Road. Thence with the center of said old Road N. 65° W. 728 feet thence North 1070 feet to N. line of said survey thence E with said line 660 feet to the place of beginning containing 15 2/30 acres more or less.

Second Tract Beginning at a point in the N. line of said Butts survey 660 feet N. of its N. E. cor thence South 1070 feet to center of old Fort Worth + Dallas Road thence with the center of said road N. 65° W. 418 feet thence with said Road N. 58° W. 1732 feet to the N. line of said survey thence E with said N. line 1858 feet to the beginning containing 24 1/2 acres more or less situated in Tarrant County Texas about 6 1/2 miles East of Fort Worth.

Dedication

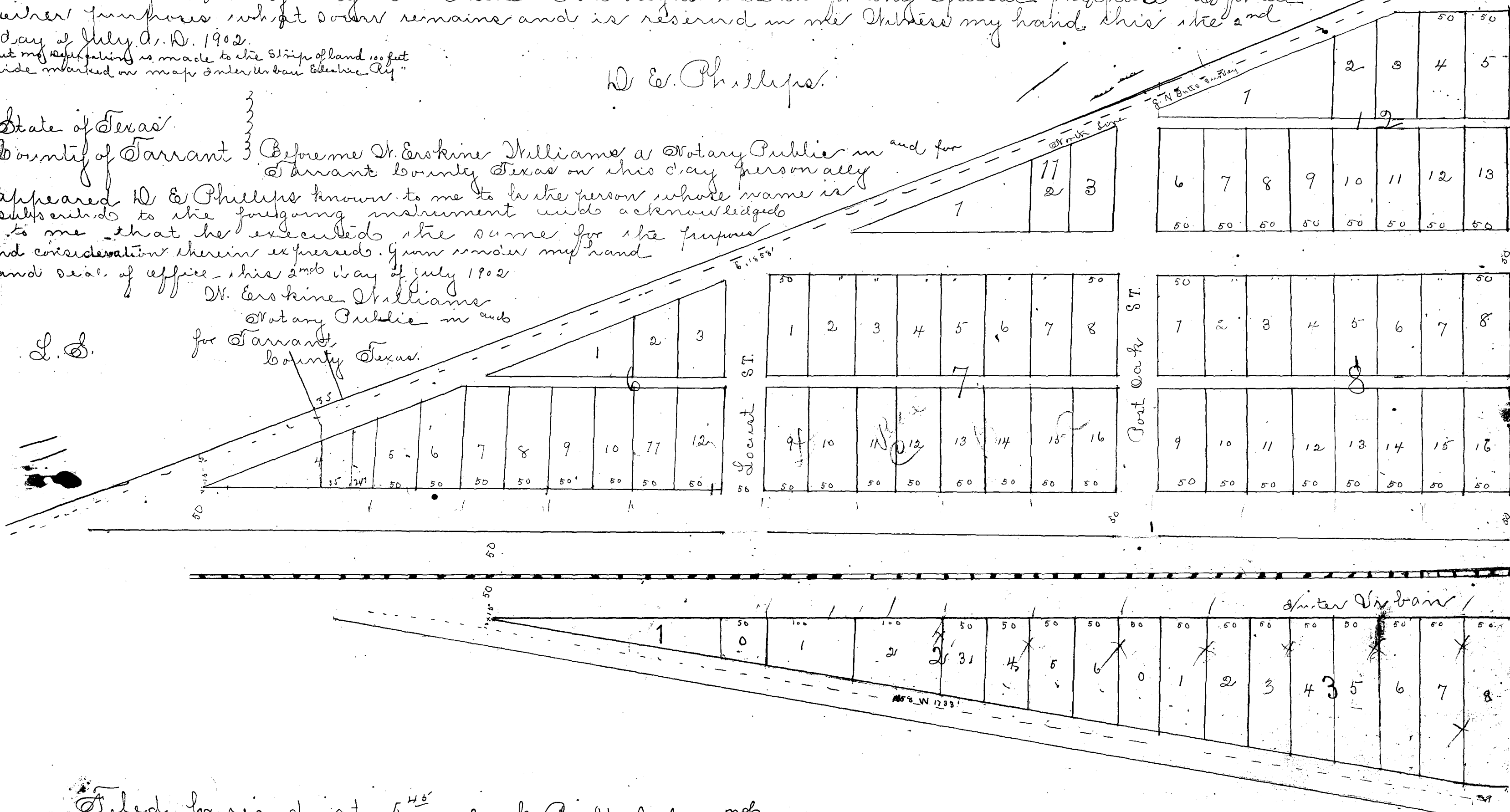
I, D. E. Phillips do hereby adopt the map and Plat as shown on this sheet as correctly representing my plan for subdividing the two tracts of land out of the S. M. Butts survey described in the above and foregoing field notes and I designate said subdivision as West Standley and do hereby dedicate to the use of the Public as highways only each and all streets, avenues, roads and alleys as represented on said map and I understand that the above dedication of said streets, avenues, roads and alleys to the Public is for the purpose of travel of ingress and egress over the surface thereof only and the title and all rights therein for any special purpose and for all other purposes what so ever remains and is reserved in the hands of my hand this 2nd day of July A. D. 1902.

D. E. Phillips

State of Texas
County of Tarrant
Before me N. Erskine Williams a Notary Public in and for Tarrant County Texas on this day personally appeared D. E. Phillips known to me to be the person whose name is subscribed to the foregoing instrument and acknowledged to me that he executed the same for the purpose and consideration therein expressed. Given under my hand and seal of office this 2nd day of July 1902

N. Erskine Williams
Notary Public in and for Tarrant County Texas.

L. S.



Filed for record at 5 45 o'clock P. M. July 2nd 1902

Recorded at 11 o'clock A. M. July 15th 1902

D. E. Butler

County Clerk

Mr Byers next to Mr Motherhead



120
120
50
150

116
9
1016

425
425
425
925
450
1375
450
1825
400
2225
175
2420

125
2
425

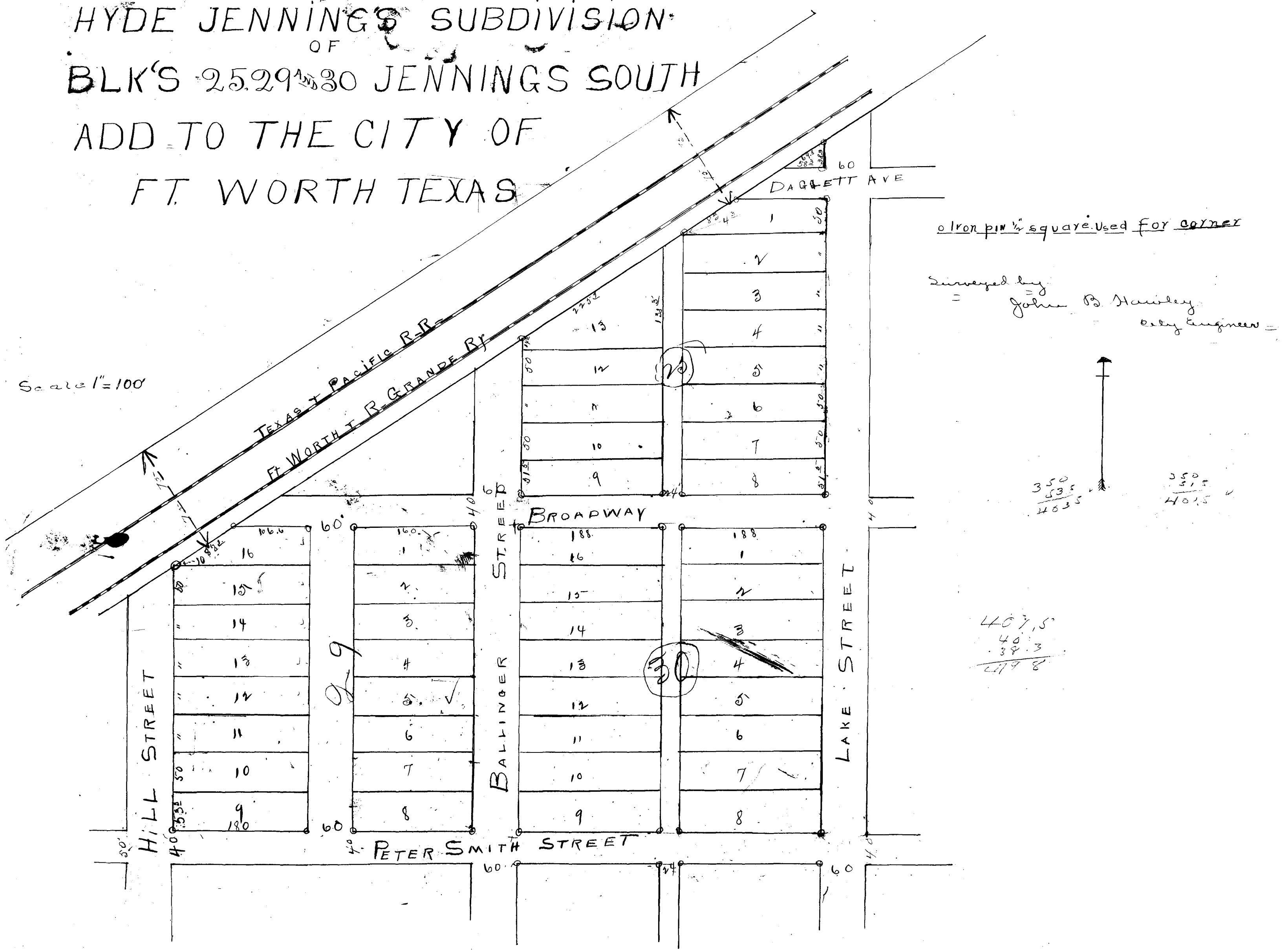
200
175
525

1700
116
1866
50
1916
260
2176

PLAT OF

HYDE JENNINGS SUBDIVISION
OF
BLK'S 25, 29 & 30 JENNINGS SOUTH
ADD TO THE CITY OF
FT. WORTH TEXAS

Scale 1"=100'



Iron pin 1/4 square used for corner

Surveyed by
John B. Hawley
Civil Engineer

350
535
1885

350
515
1865

407.5
40
38.3
369.2

The State of Texas }
 County of Tarrant } I know all men by these presents, that I, Hyde
 Jennings of the County and State of aforesaid do hereby dedicate to the
 public use and to the City of Fort Worth Tarrant County Texas all streets
 and alleys above shown by the foregoing plat and also that the sizes
 of the lots are true and correct according to the survey made
 Witness my hand this 16 day of August 1902

Hyde Jennings

State of Texas }
 County of Tarrant } Before me J. L. Hill notary public in and for Tarrant
 County Texas on this day personally appeared Hyde Jennings known to me
 to be the person whose name is subscribed to the foregoing instrument and
 acknowledged to me that he executed the same for the purposes and consid-
 eration therein expressed Given under my hand and seal of office

this 16 day August 1902

J. L. Hill

for record Aug 16 1902 at 3:20 o'clock P.M. Recorded Aug 27 1902 at 10 o'clock A.M.

W. E. Butler
County Clerk

THE ROCK ISLAND ADDITION - FORT WORTH TEXAS

Description of Property

Being a portion of the B.T. Crowley survey in the city of Fort Worth Tarrant County Texas. Beginning at the S.E. corner of a tract conveyed by E. M. Daggett to S. M. Van Zandt known as the "Old Fair Ground Tract" which place of beginning is also the S.E. cor of Mrs Mason's acre tract, in the S. line of a tract set apart to W.T. Moore in a partition had between Moore & Dwight Thornton & Stay Thence N 30° W 485 feet to the N.W. corner of said Van Zandt tract and the N.E. cor of said Mason's acre tract in the N. line of said Moore tract Thence with said north line N. 64° 42' E. 200 feet. Thence N. 79° E. 450 feet. Thence East with said N. line 30 feet. Thence S. 30° E. 520 to the S. line of said Moore tract. Thence S. 77° W. with said line 680 feet to the place of beginning.

Dedication

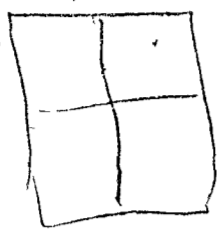
State of Texas, County of Tarrant know all men by these presents that S. M. Van Zandt of the county of Tarrant and State of Texas owner of the foregoing described tract of land do hereby adopt the foregoing plan for subdividing the same and hereby dedicate to the use of the public, as public highways each of all streets represented thereon, except where marked reserved, which portions so marked are not dedicated to the use of the public.

Signed this the 8th day of August 1902
 S. M. Van Zandt
 State of Texas } Before me L. C. Hutchins a
 County of Tarrant } notary public in and for Tarrant County
 Texas personally appeared S. M. Van Zandt
 known to me to be the person whose name
 is subscribed to the foregoing instrument
 and acknowledged to me that he executed the
 same for the purposes and consideration therein expressed
 Witness my hand and seal of office this 8 August 1902
 L. C. Hutchins, Notary
 Public Tarrant County
 Texas



Filed for record Aug 28-1902 at 9³⁰ o'clock a.m.
 Recorded August 30-1902 at 10²⁵ o'clock a.m.
 W. A. Butler
 Co. Clk

2077



50' 50'

84 37.0 / 87

200
20
260

STREET	QUARTER	SECTION	PLAT	OWNER	ACRES	REMARKS
AVENUE	WEST	TWENTY	FIRST
AVENUE	WEST	TWENTY	SECOND
AVENUE	WEST	TWENTY	THIRD
AVENUE	WEST	TWENTY	FOURTH
AVENUE	WEST	TWENTY	FIFTH
AVENUE	WEST	TWENTY	SIXTH
AVENUE	WEST	TWENTY	SEVENTH
AVENUE	WEST	TWENTY	EIGHTH
AVENUE	WEST	TWENTY	NINTH
AVENUE	WEST	TWENTY	TENTH
AVENUE	WEST	TWENTY	ELEVENTH
AVENUE	WEST	TWENTY	TWELFTH
AVENUE	EAST	TWENTY	FIRST
AVENUE	EAST	TWENTY	SECOND
AVENUE	EAST	TWENTY	THIRD
AVENUE	EAST	TWENTY	FOURTH
AVENUE	EAST	TWENTY	FIFTH
AVENUE	EAST	TWENTY	SIXTH
AVENUE	EAST	TWENTY	SEVENTH
AVENUE	EAST	TWENTY	EIGHTH
AVENUE	EAST	TWENTY	NINTH
AVENUE	EAST	TWENTY	TENTH
AVENUE	EAST	TWENTY	ELEVENTH
AVENUE	EAST	TWENTY	TWELFTH
ROADWAY						TRUCKS
						STOCK-YARDS
						SOUTHERN DIVISION
						QUARANTINE DIVISION
						HORSES AND MULES
						EXCHANGE
						SHEEP-GOAT-HOGG DIVISION

HORSES AND MULES

QUARANTINE DIVISION

STOCK-YARDS SOUTHERN DIVISION

EXCHANGE

SHEEP-GOAT-HOGG DIVISION

ROADWAY-TRUCKS

ST

ST

ST

ST

ST

166 167 168 169

170 171 172 173 174 175 176 177 178 179 180

181 182 183 184 185 186 187 188 189 190

191 192 193 194 195 196 197 198 199 200

201 202 203 204 205 206 207 208 209 210

211 212 213 214 215 216 217 218 219 220

183 182 181

566/2

State of Texas }
County of Tarrant } In the County Court of Tarrant County, Texas

In the matter of the application to incorporate a portion of territory lying just North of the City of Ft Worth in Tarrant County Texas under provisions of Chapter 11, Title XVIII, Revised Civil Statutes of the State of Texas, and amended in Chapter 131 of acts of 1897; I find the Territory described in said application contains more than two thousand and less than ten thousand inhabitants. That the application is signed by more than twenty residents of the Territory described therein who are qualified voters under the provisions of this Chapter and that they have filed said application in the office of the Judge of the County Court of Tarrant County, Texas, in which said territory is situated; and that said application states the boundaries of the proposed town and the name by which it is to be known if incorporated and that accompanying said application is a plat of the proposed town and no territory is included within the boundaries of said proposed town except that which is intended to be used for strictly town purposes. That the said superficial area contained within the boundaries of said territory is less than four square miles. That all the requirements of the laws have been fully complied with. And now by the virtue of the authority vested in me as County Judge of Tarrant County, Texas, I do order that an election be held on the 11th day of November, 1902 at Shannon's store on the West side of Main Street, between Central Ave. and Seventh Street, for the purpose of submitting to a vote of the people residing within the boundaries of said territory the question as to whether the said territory should be incorporated, and I hereby appoint Ed. Shannon to preside at it, the said election - who shall select two Judges and two Clerks to assist in holding the same.

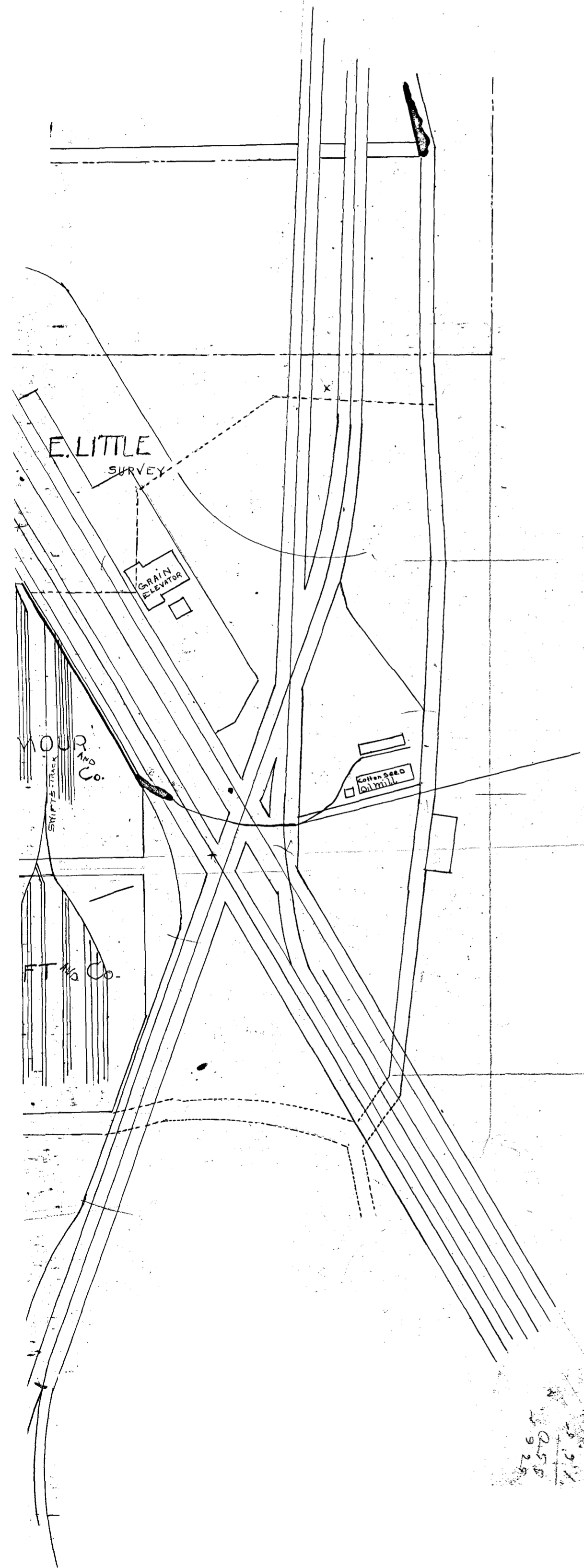
M B Harris
Judge of the County Court
of Tarrant County, Texas

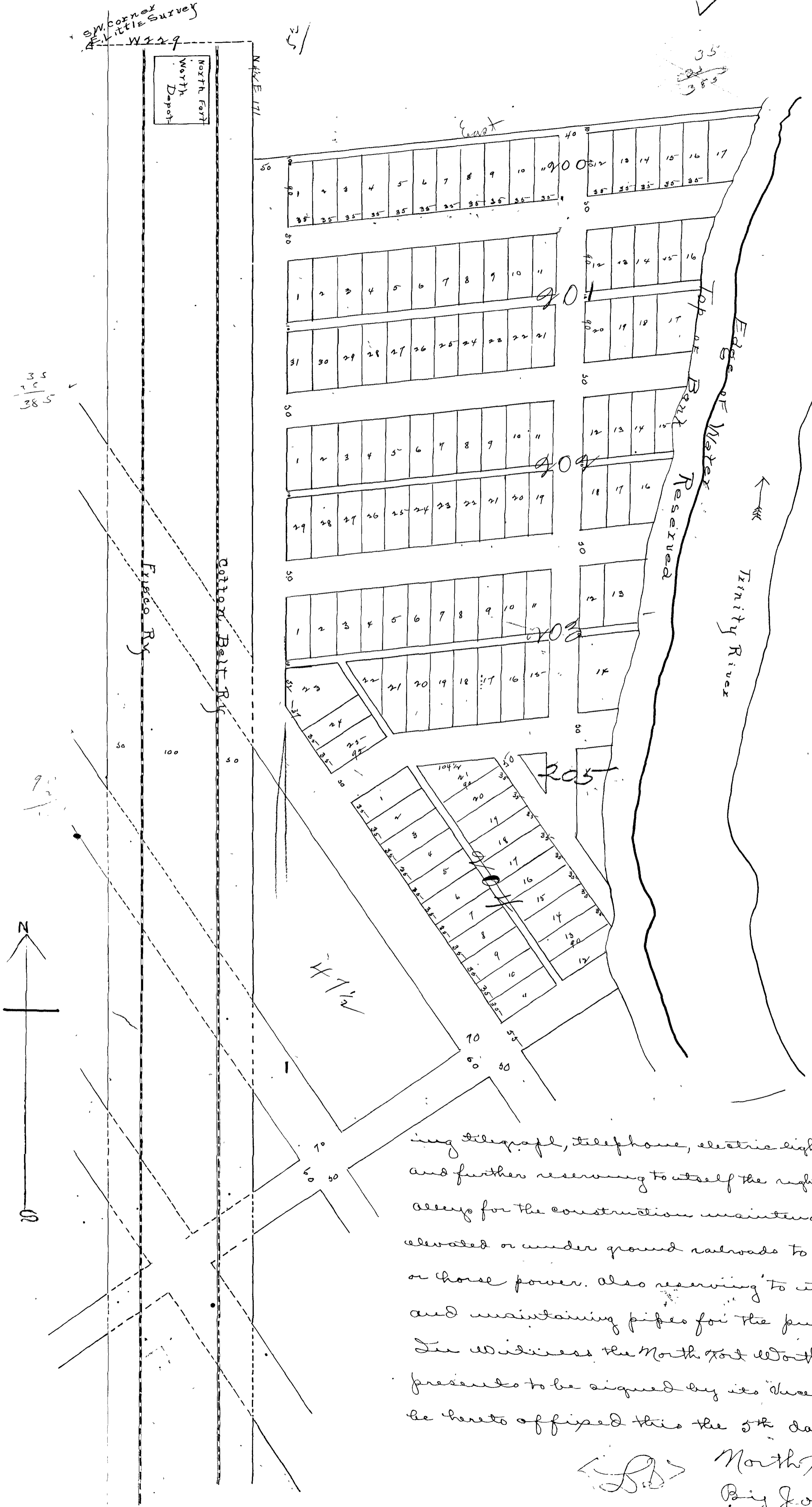
Witness my hand this the 28th day of October, A.D. 1902
State of Texas

County of Tarrant
Wheras, on this the 12th day of November, 1902, the Officers to-wit - S J Shannon, Presiding Officer and Ed Mullholland and R C Smith, Judges and H B Smith and M B Meese - Clerks who did on the 11th day of November, 1902, hold a special election on the question of incorporation of the herein after described territory, make returns to me as County Judge of Tarrant County Texas and whereas a majority of 168 votes cast at such election being in favor of incorporation, now therefore by virtue of the authority vested in me, M B Harris County Judge of Tarrant County Texas, I declare by virtue of said election and the laws, the inhabitants of the Town of North Fort Worth are incorporated within the boundaries hereinafter set out which are as follows to-wit:

All that certain territorial tract of land situated lying and being in the County of Tarrant and State of Texas. Beginning at North West corner of the P O Reems, 320 acre survey; thence South with the West boundary line of the said P O Reems survey to the S M corner of said P O Reems survey; thence East with the South boundary line of said P O Reems survey, the Jno Baugh 640 acre survey and the Felix S Mulliken 640 acre survey to the West bank of the West fork of Trinity River where the South boundary line of said Felix S Mulliken survey intersects the West bank of said River; thence down said West fork of Trinity River with its meanderings and along its West and North bank to the East boundary line of the right-of-way of the Chicago and Island and Texas Railroad as now located at a point where the North bank of said River intersects the East boundary of said right-of-way; thence in a northerly direction in a straight line to the S E corner of the Martin Kolder 160-acre survey; thence West to the East boundary line of the Isaac Thomas 640-acre survey; thence north to the North East corner of the Isaac Thomas survey; thence West with the North boundary of the said I Thomas survey to the East boundary line of a J Card survey; thence South with the East boundary line of said J Card survey and the John Childress survey to the South East corner of the said Childress survey; thence North with the East corner of the Jno Baugh survey and the North East corner of said P O Reems survey; thence West with the North boundary line of the line of the said P O Reems survey and the East boundary line of said John Childress survey to the

beginning
And further by virtue of authority vested in me as County Judge of Tarrant County, Texas, I do now order that on the sixth day of December, 1902 an election be held for the purpose of electing a Mayor, a Marshall and



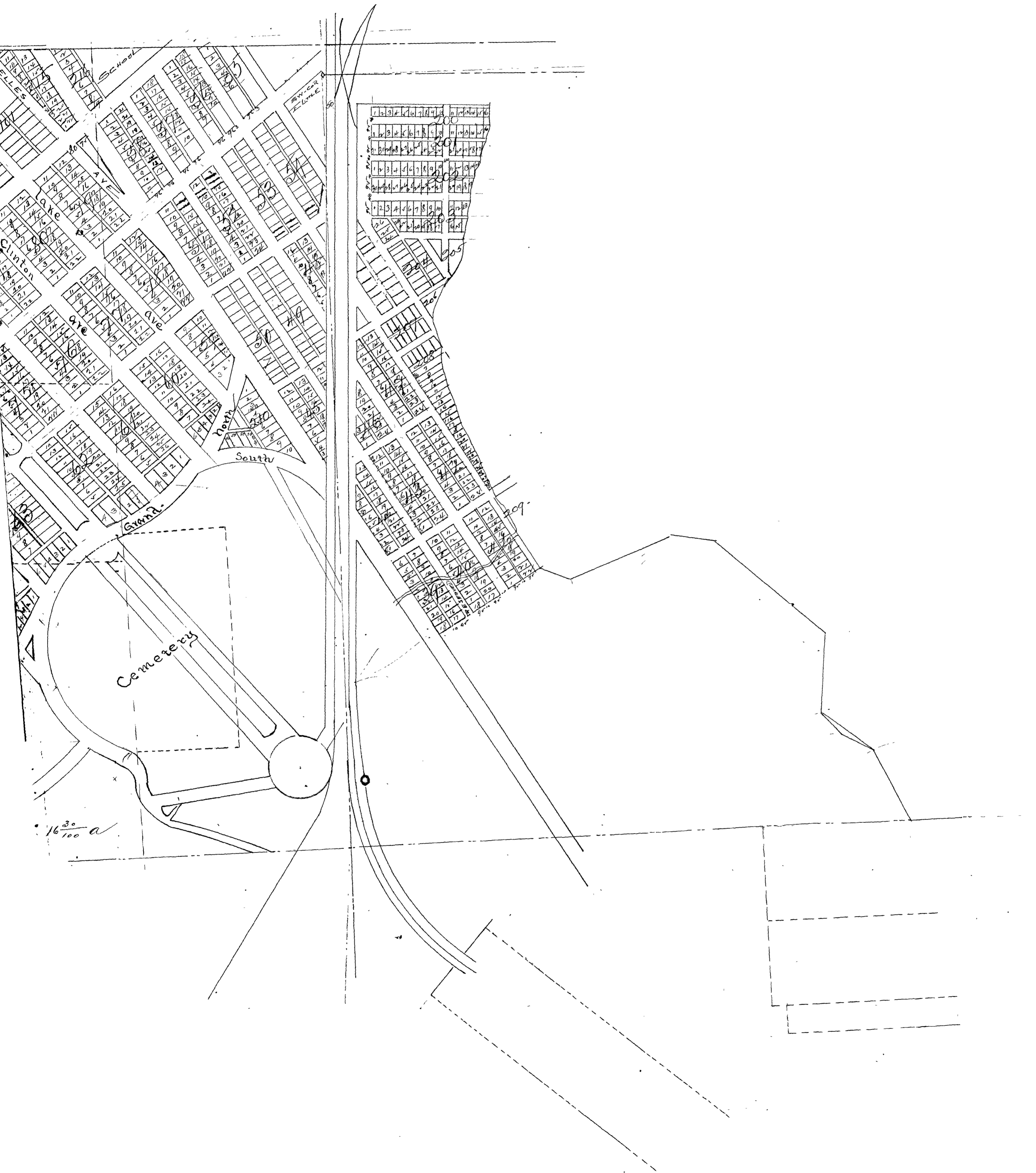


Description

In Tarrant County Texas about
 one mile north of the Court house
 and being a part of the T. G. Mul
 liken Survey - Beginning at a point
 in the East line of the Right of way
 of the St Louis & W. Pky Co which point is
 119 ft E and 171 feet S, $\frac{1}{4}$ Sec from the S.W. cor
 of the S $4\frac{1}{2}$ Sec with said E line 782 ft
 nor of the E Little Survey, Thence East 80
 Thence S 30 E 597 ft Thence S 60 W 290 ft
 Thence S 30 E 1140 ft Thence N 60 E to the top of
 North bank of Trinity River Thence down said
 River along the top of the North bank to a point
 East of the beginning Thence West 730 ft to
 beginning
 State of Texas }
 County of Tarrant } Know all men
 by these presents that the North Fort
 Worth Townsite Company a corporation
 of said County & State, owner of the above
 described premises for the purpose of all
 ing lots in said tract and in considera
 tion of the benefits to be derived from
 such sale does hereby adopt the foregoing
 map or plat as correctly representing its plan
 for subdividing said tract and hereby ded
 icates to the public as highways and for
 such purposes only all the streets and alleys
 represented thereon, reserving to itself the
 exclusive right and privilege of using the
 said streets and alleys for the purpose
 of constructing and maintain

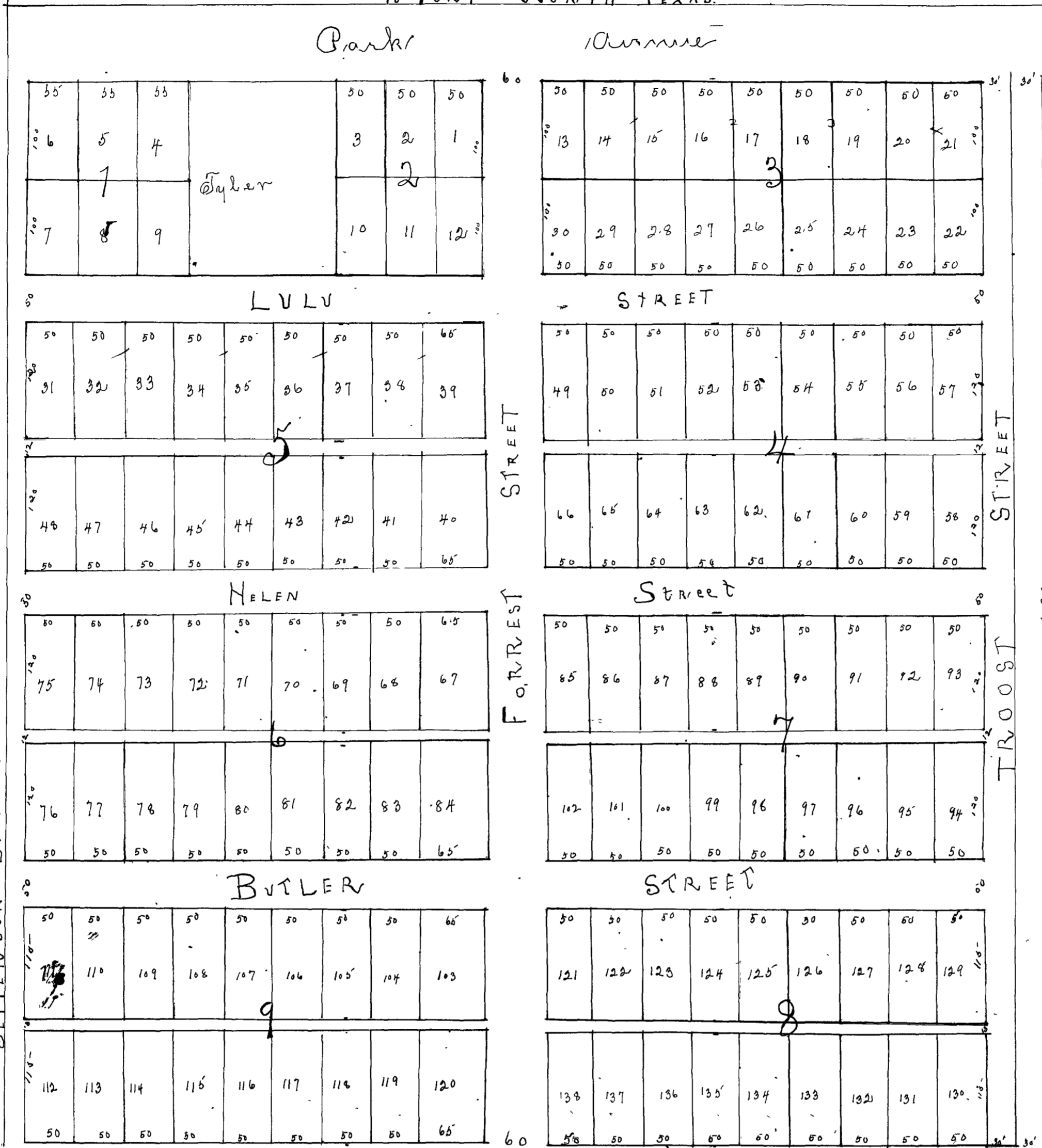
ing telegraph, telephone, electric light and power lines, above or below ground
 and further reserving to itself the right and privilege of using said streets and
 alleys for the construction maintenance of lines of surface street cars and
 elevated or under ground railroads to be operated by steam, electricity, cable
 or horse power. Also reserving to itself the right and privilege of laying
 and maintaining pipes for the purpose of conducting water gas or sewage
 In witness the North Fort Worth Townsite Company has caused these
 presents to be signed by its Vice President and its Corporate seal to
 be hereunto affixed this the 5th day of September A.D. 1902

[Signature] North Fort Worth Townsite Company
 By Joseph B. Goodins Vice President



McCONNELL'S ADDITION

To FORT WORTH TEXAS.



G. Walters
10 Acres

MANSFIELD Road

SCALE 100ft/1 inch

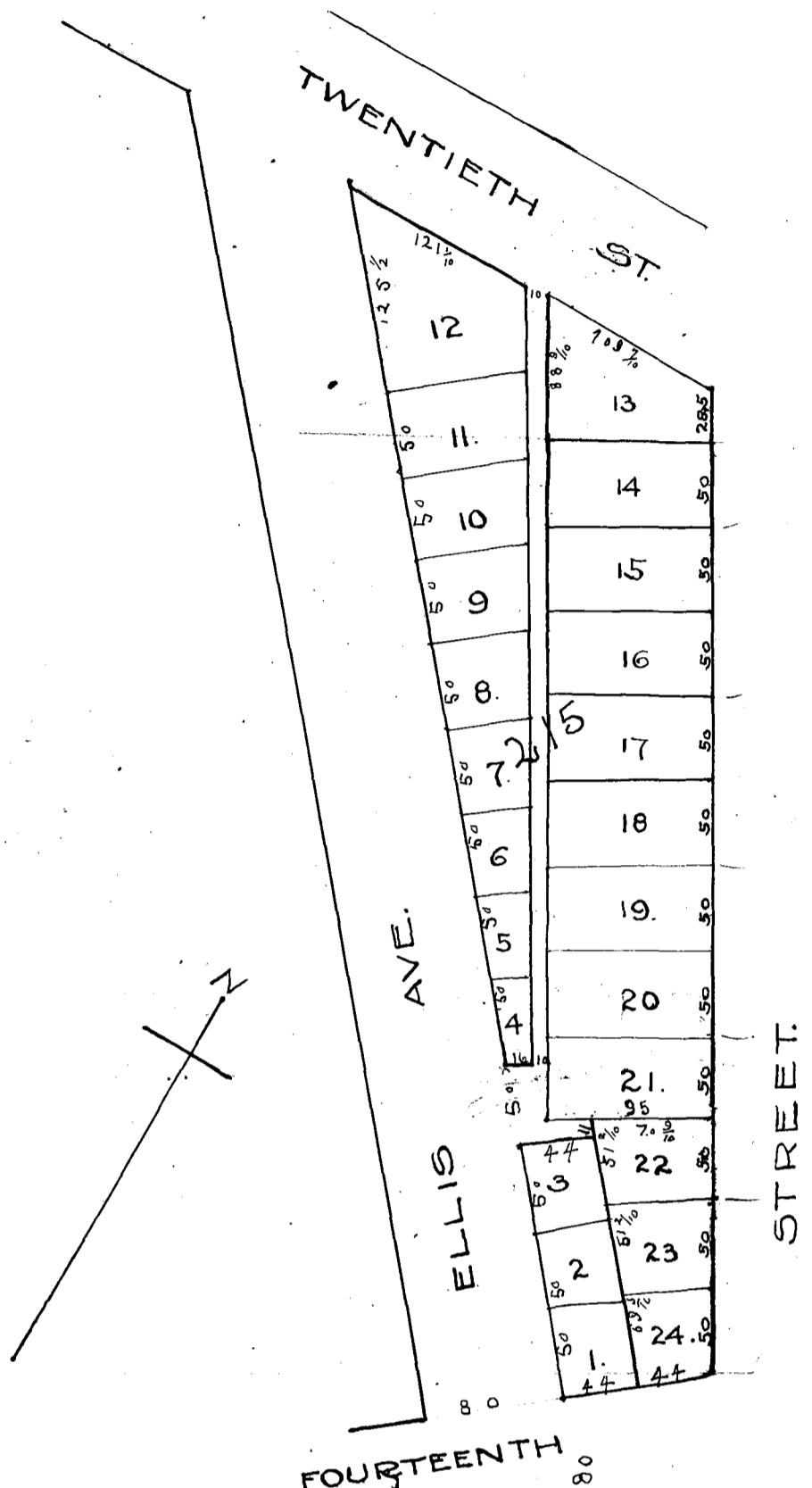
State of Texas }
 County of Tarrant }
 Know all men by these presents that I, Ed W. Collett owner of all of the McConnell addition to the city of Fort Worth Texas being blocks one, two, three, four, five, six, seven, eight and nine of said addition hereby file for record in replat of said McConnell addition sub. dividing said blocks but in no way changing the lines of the streets and alleys of said addition. The name of the street running East and West between blocks six and nine and blocks seven and eight is changed from "Martie" to "Butler" to comply with the city of Fort Worth's map of said addition.

Ed W. Collett
 Fort Worth Texas
 Decemr 18th 1902.

The State of Texas }
 County of Tarrant }
 Before me A. L. Rogers, clerk of the county board in and for Tarrant county Texas on this day personally appeared Ed W. Collett known to me to be the person whose name is subscribed to the foregoing instrument and acknowledged to me that he executed the same for the purposes and consideration therein expressed from under my hand and seal of office this 18th day of Dec A.D. 1902.

A. L. Rogers
 County Clerk for Tarrant county Texas

Filed for records at 11th o'clock A.M. Dec 18th 1902
 Recorded at 1st o'clock P.M. Jan 2nd 1903 A.L.R. b.l.k.



8
4
525

= MAP of Subdivision of =
 = Blocks 215 & H of =
 = North Fort Worth =

= DESCRIPTION OF =
 = PROPERTY =

In Tarrant County Texas and being that part of the J. Baugh survey bounded by North Main St. Ellis Ave and Twentieth St. according to the recorded map of North Ft Worth

Dedication

State of Texas }
 County of Tarrant } Know all men by these presents that we the North Fort Worth Townsite Company a corporation of said County and State which corporations, J. E. Bomar and Boyd Clarke who own the lands and lots marked on above plat with their respective names are the owners of the above described property and do hereby adopt the foregoing plan of subdivision for the purpose of selling lots therein and dedicate the alley shown therein to the use of the public as a highway and said corporation has caused these presents to be signed by its Vice President and its corporate seal to be hereto attached.

Witness our hands this 4th day of Jan 1903
 L. S.
 North Fort Worth Townsite Company

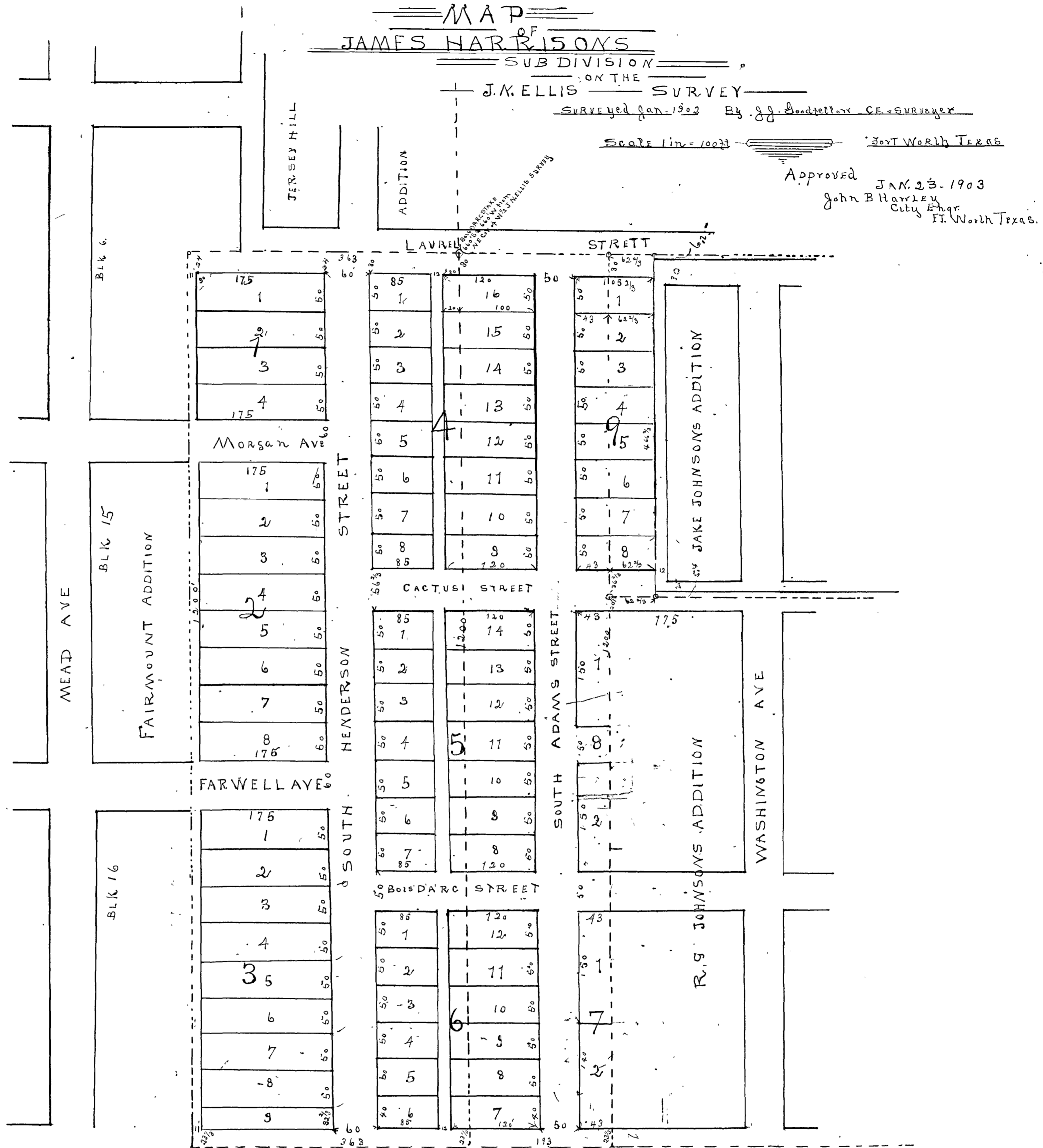
Per Joseph B. Scogin
 Vice President
 Boyd Clarke
 J. E. Bomar

State of Texas }
 County of Tarrant } Before me the undersigned authority on this day personally appeared Joseph B. Scogin Vice President of the North Fort Worth Townsite Company, J. E. Bomar and Boyd Clarke known to me to be the persons whose names are subscribed to the foregoing instrument and acknowledged to me that they signed the same for the purpose and considerations therein expressed and Witness my hand and seal in the capacity therein set forth.
 of office this 7th day of Jan. 1903

L S
 W. Scogin
 Notary Public
 Tarrant County Texas

Filed for records at 9 o'clock u.m. Jan 22nd 1903
 Recorded at 11th o'clock a.m. Jan 31st 1903

R. L. Rogers
 Co. Secy



State of Texas }
 County of Tarrant }
 I, James Harrison of the County of Tarrant and State of Texas do hereby adopt the heron map as correctly representing my subdivision of the following tract of land being a part of the J. K. Ellis 640 acre survey situated in the City of Fort Worth Tarrant County Texas bounded as follows to wit Beginning at a Bois D'Arc stake 660 feet N and 660 feet S from the S & E corner of the S 1/4 of said Ellis survey Thence West 363 feet Thence South 1200 feet Thence East 556 feet Thence North 733 1/2 feet Thence East 62 2/3 feet Thence North 466 2/3 feet Thence West 255 2/3 feet to the place of beginning and I hereby dedicate to the use of the public all streets and alleys as represented hereon.

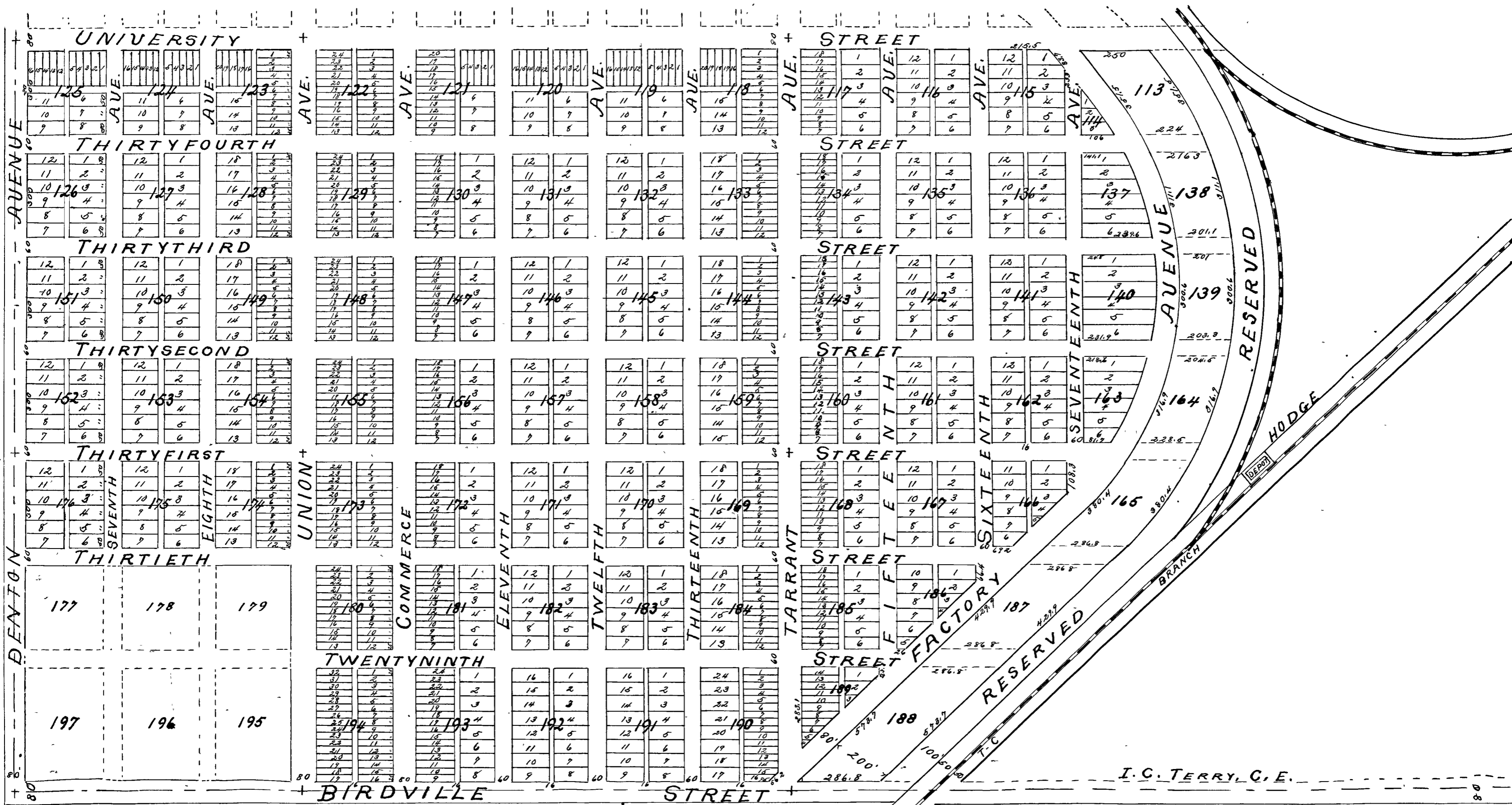
Signed this 22nd day of Jan'y 1903
 James Harrison

State of Texas }
 County of Tarrant }
 Before me Michael L. Woods a Notary Public in and for Tarrant Co Texas on this day personally appeared James Harrison known to me to be the person whose name is subscribed to the foregoing instrument and acknowledged to me that he signed the same for the purposes and consideration therein expressed I was under my hand and seal of office this 22nd day of Jan'y 1903
 Michael L. Woods
 Notary Public
 Tarrant Co Texas

Filed for records at 10 o'clock a.m. Jan 28th 1903
 Recorded at 4 o'clock P.M. Feb. 6th 1903

R.L. Rogers to blk.

To Fort Worth, Texas.



The State of Texas,
 County of Tarrant, Be it known that the West Texas Town Lot Company (incorporated), does hereby dedicate to the public the Parks, Avenues, streets & alleys as shown on the above map, styled "The Denver" addition to the City of Fort Worth, the same to be used by the public as Parks, Avenues, streets, and alleys are ordinarily used. But it is understood that The West Texas Town Lot Company, reserves for Street-Railway, Telephone, Telegraph, Electric and Gas, Light and Water purposes, the control of the avenues, streets and alleys.

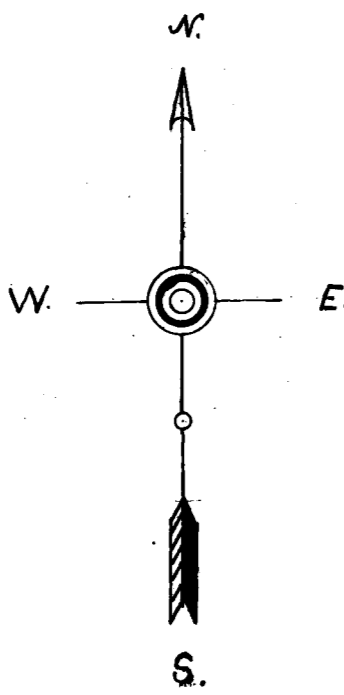
Witness the signature of the President of The West Texas Town Lot Company attested by the Seal this the 17th day of December A.D. 1890.
 W. A. Darter President - The West Texas Town Lot Company

The State of Texas,
 County of Tarrant, Before me T. P. Martin a Notary Public in and for Tarrant County Texas on this day personally appeared W. A. Darter, President of the West Texas Town Lot Company known to me to be the person whose name is subscribed to the foregoing instrument and he acknowledged to me that he as such President executed (as the act and deed of said Corporation) the same for the purposes and consideration therein expressed.

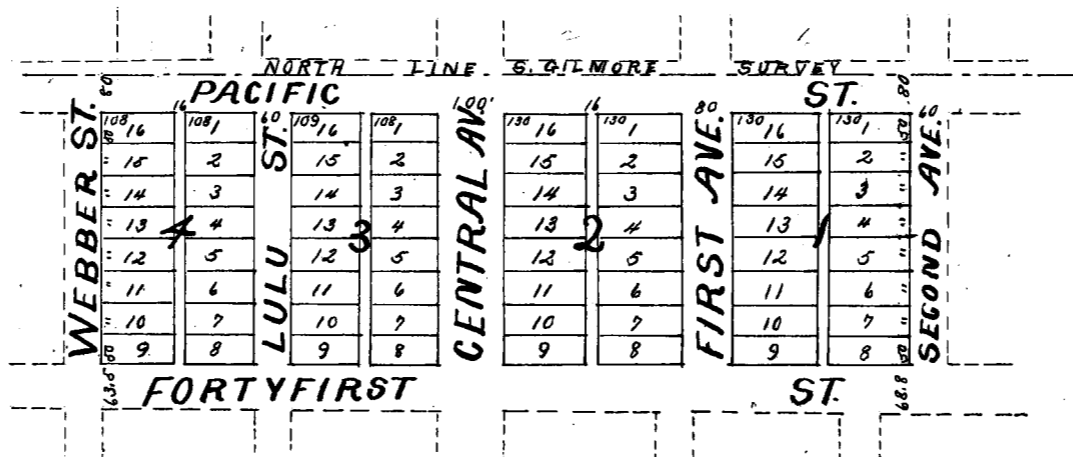
Given under my hand and Seal of Office this 17th day of December A.D. 1890.
 Thomas P. Martin Notary Public
 Tarrant County Texas

Filed for Records December 18th 1890 at 3 O'clock P.M. and Recorded January 3rd A.D. 1891 at 10 O'clock A.M.
 J. O. King, County Clerk

W. A. Archer's Second Addition to Fort Worth, Texas.



SCALE: 300' = 1 inch



State of Texas
County of Tarrant
I, W. A. Archer of the State of Texas and County of Tarrant
do make and file in the Office of the Clerk of the County Court of Tarrant County Texas
the above and foregoing plat, as a true and correct of W. A. Archer's 2nd Addition to the
City of Fort Worth Texas, and I hereby give and donate to the public the streets and alleys
as therein shown on said plat -

Witness my hands this December 18th 1890 -
W. A. Archer.

State of Texas
County of Tarrant
Before me, Jno. King a County Clerk in and for Tarrant, Co. Texas
on this day personally appeared W. A. Archer known to me to be the person whose name
is subscribed to the foregoing instrument, and acknowledged to me, that he executed the
same for the purposes and consideration therein expressed.

Given under my hand and Seal of Office this the 19th day of December A.D. 1890
Jno. King
County Clerk
Tarrant, Co. Tex.
Filed for Records December 19th 1890 at 3 o'clock P.M. Recorded January 12th A.D. 1891 at 9th O'clock A.M.
Jno. King
County Clerk

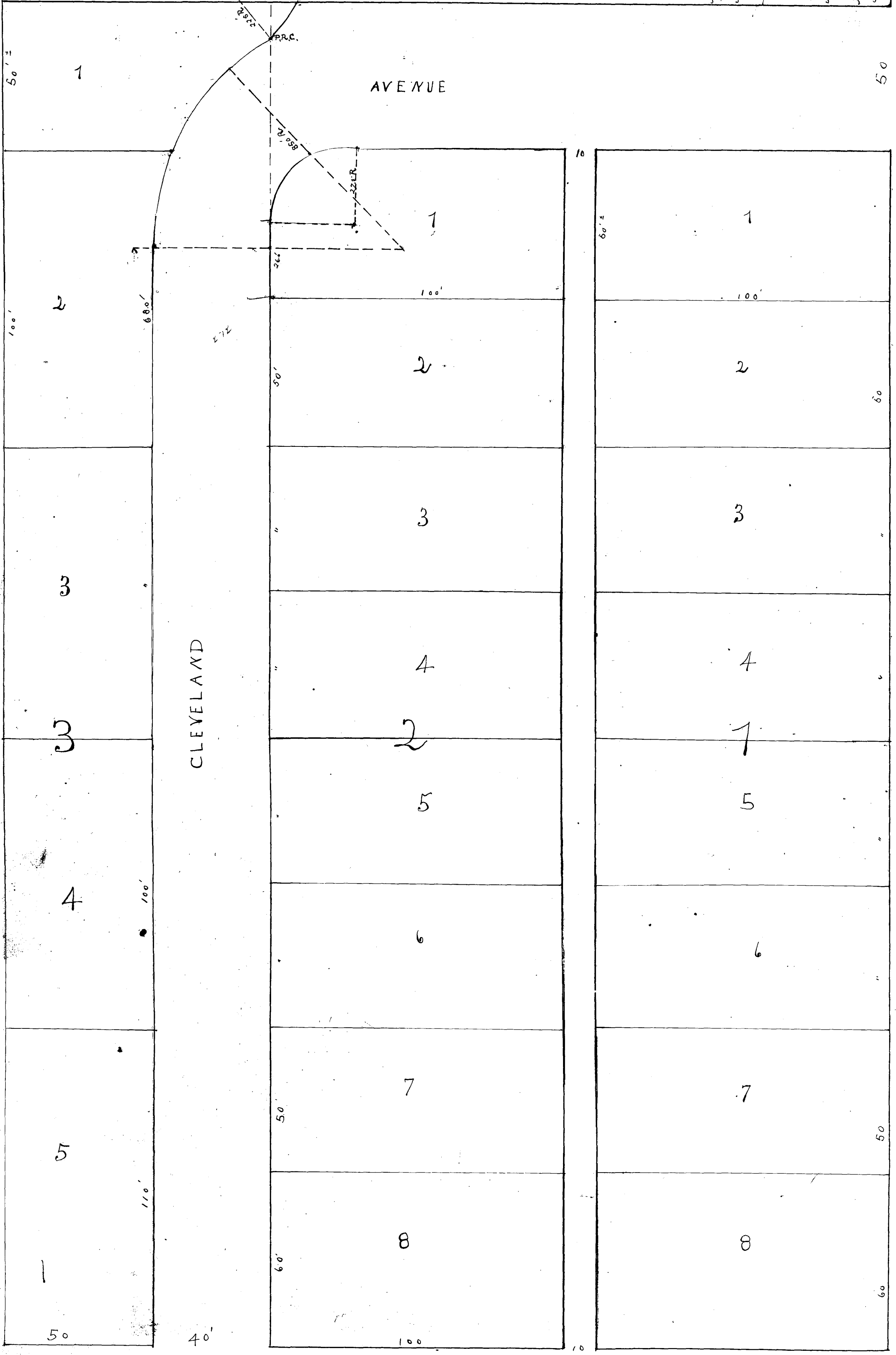
PLAT OF SPRINKLE'S SUBDIV. OF THE
E 3/4 OF BLKS. 4+5 TUCKER

ADD. TO THE CITY OF
FORT WORTH

SCALE 1"=33'

JAN. 1903.

SURVEYED BY JOHN B. NEWLEY City Engr.



CLEVELAND

AVENUE

TUCKER

STREET

STREET

S. MAIN

70'

60'

Glenwood Addition

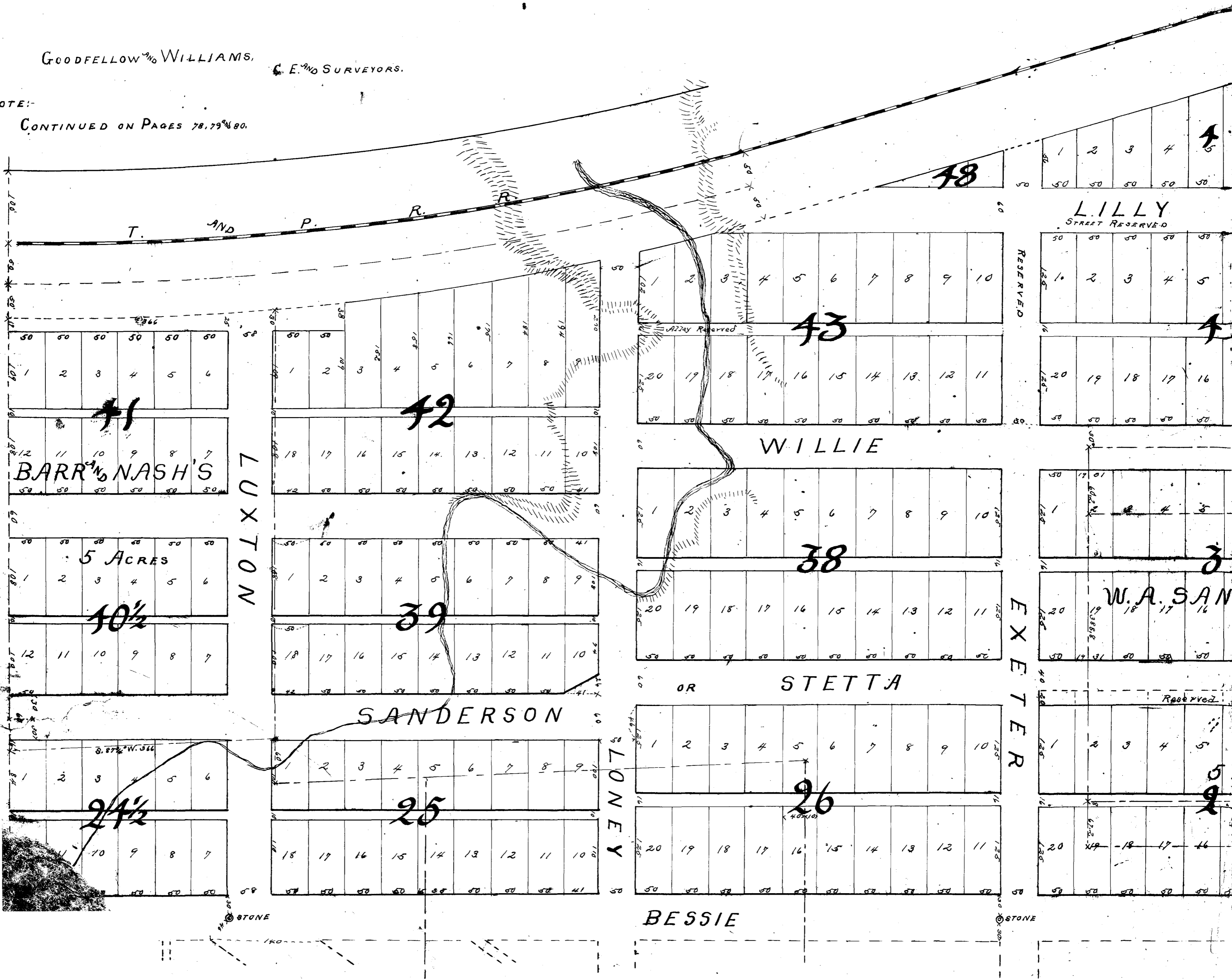
to

Fort Worth, Texas

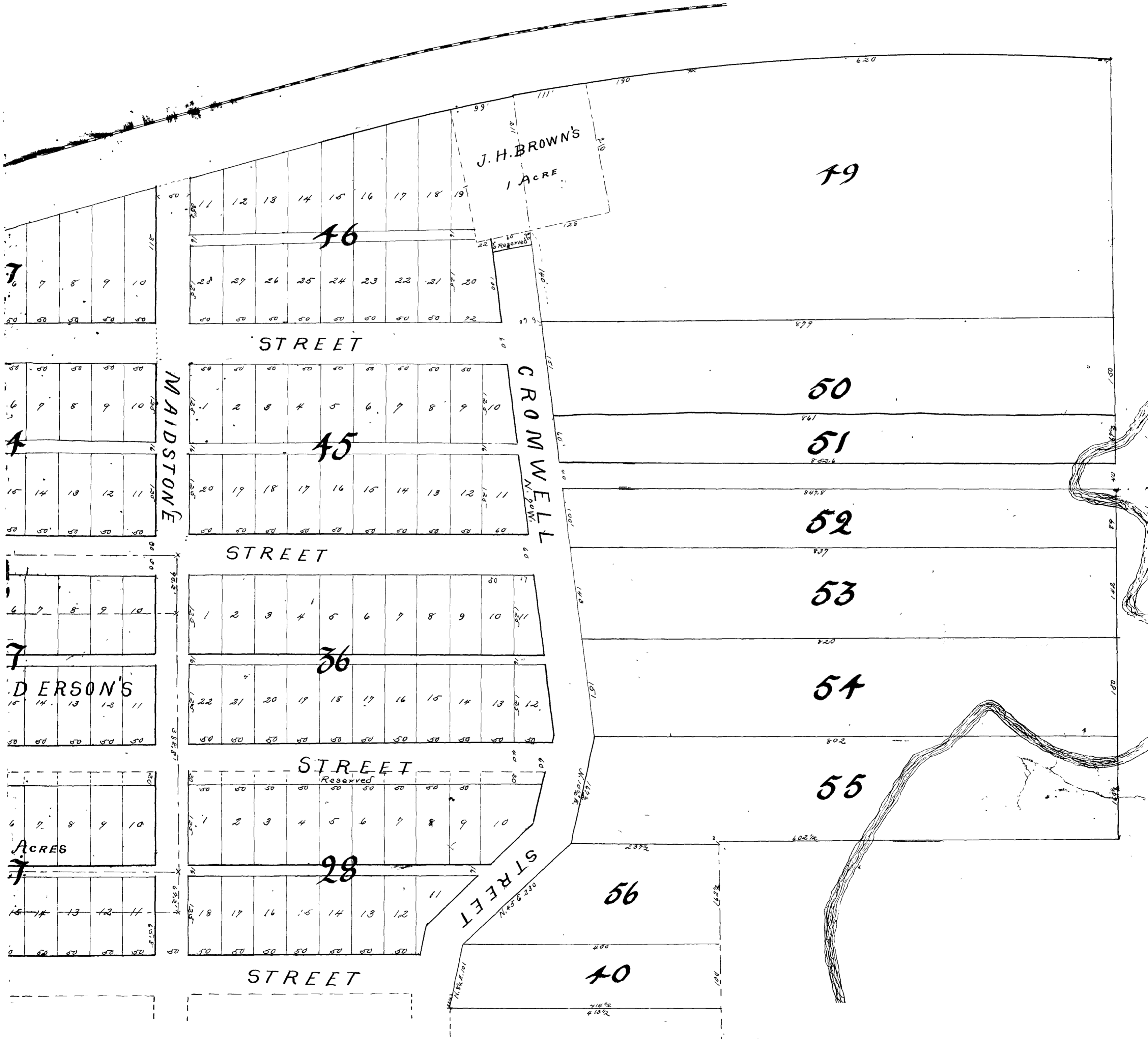
SCALE 100ft. = 1inch.

GOODFELLOW AND WILLIAMS, C. E. AND SURVEYORS.

NOTE:-
CONTINUED ON PAGES 78, 79 & 80.



357
218
113



7
6
5
4
3
2
1

4

7

DERSON'S

ACRES

7

MIDSTONE STREET

CROMWELL STREET

11 12 13 14 15 16 17 18 19
20 21 22 23 24 25 26 27 28

1 2 3 4 5 6 7 8 9 10

11 12 13 14 15 16 17 18 19 20

1 2 3 4 5 6 7 8 9 10

11 12 13 14 15 16 17 18 19 20 21 22

Reserved
1 2 3 4 5 6 7 8 9 10

11 12 13 14 15 16 17 18

J. H. BROWN'S
1 ACRE

79

50

51

52

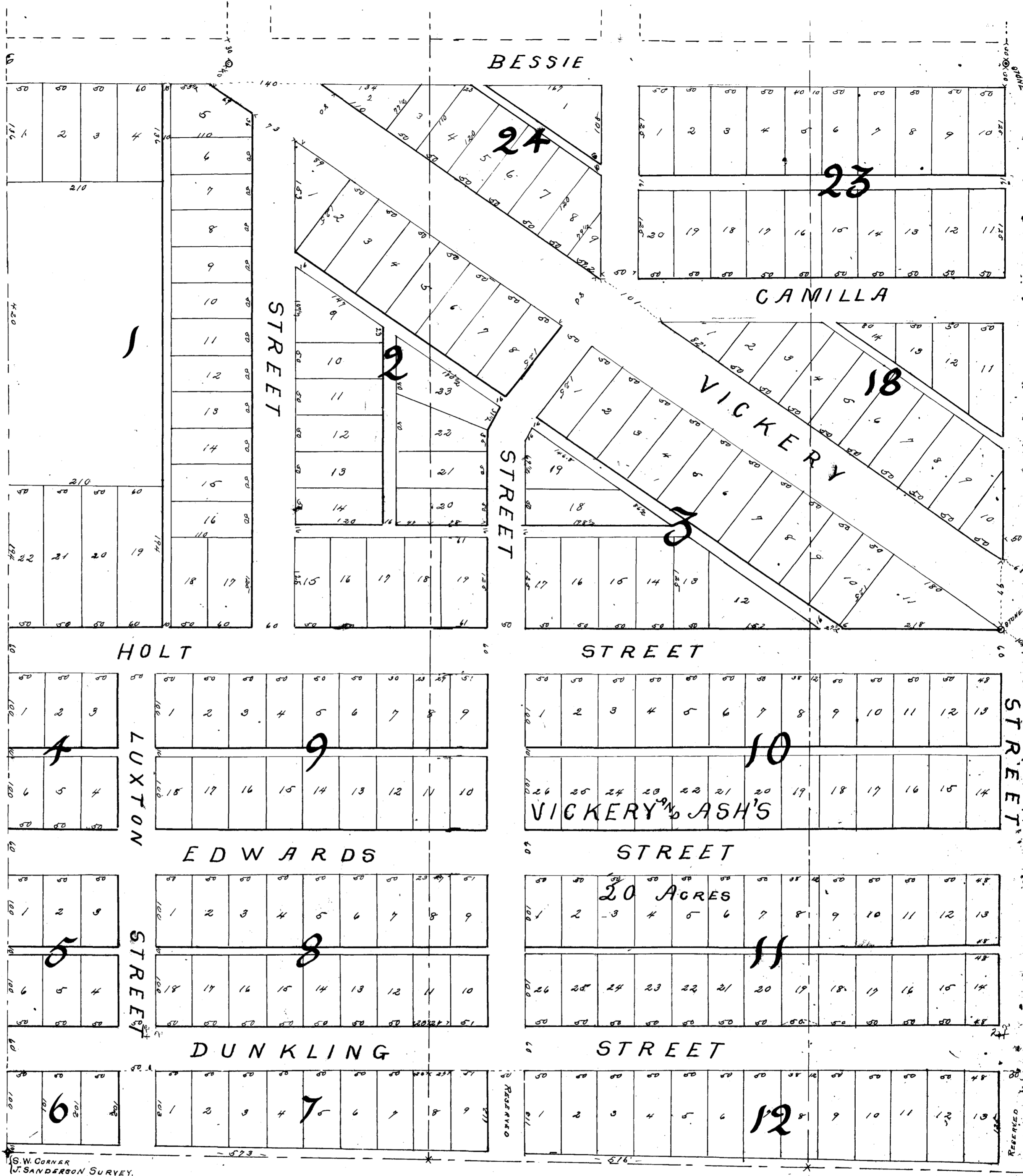
53

54

55

56

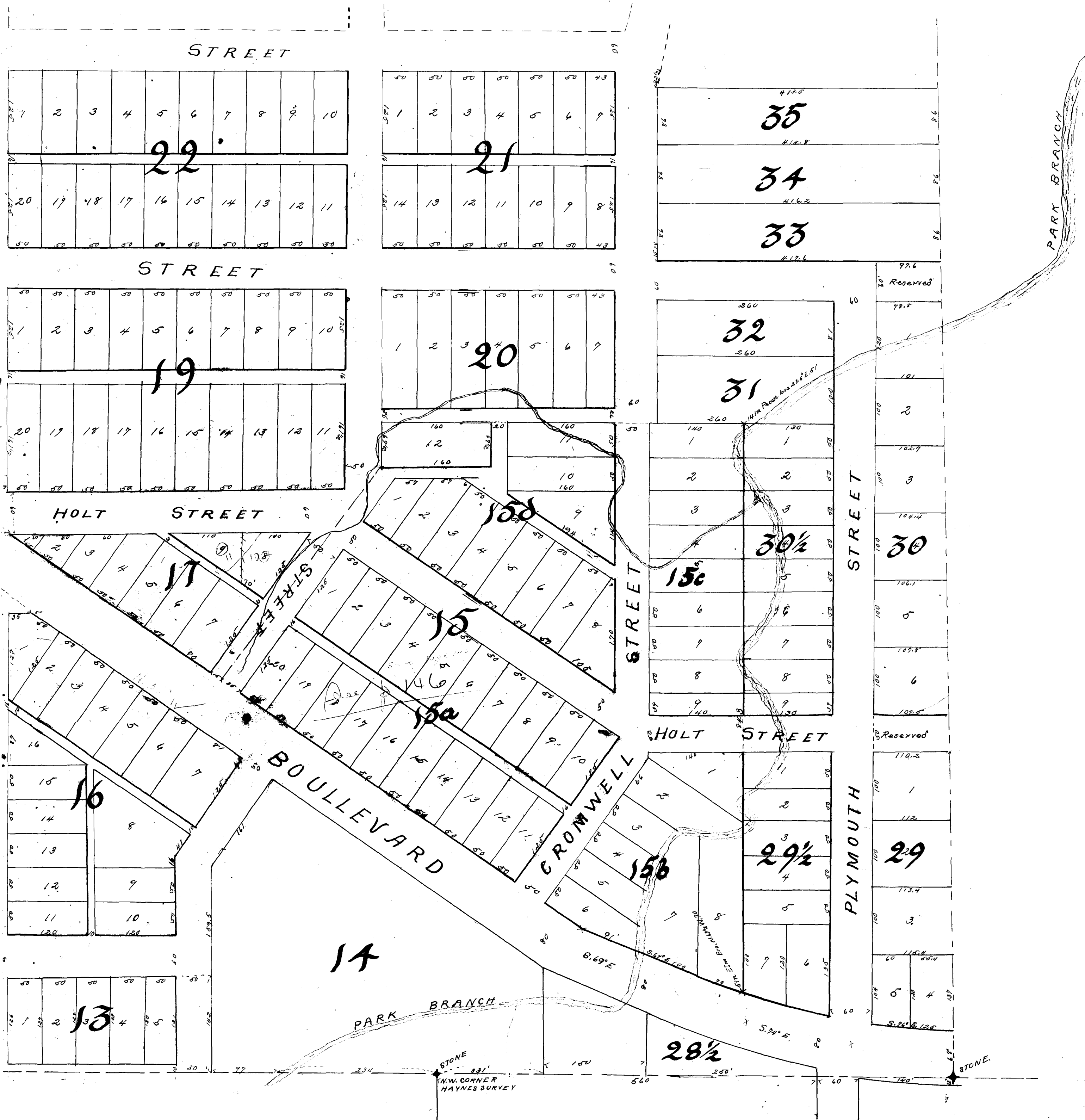
40



Know all men by these presents: That we, R. Vickery and S. C. Ash of the County of Tarrant and C. E. Nash and Wm. Barr of the County of Tarrant and W. A. Sanderson of the County of Tarrant of the State of Texas do hereby adopt the heron map called "Glenwood" and do hereby dedicate to the use of the public all streets as referred to excepting streets or parts of streets marked Reserved - Reserving to ourselves the right to construct and operate Street or any other Railway line upon the streets of - Description of property: a part of the Jas. Sanderson survey in Tarrant County - Beginning at the S.W. corner of said survey; thence S. 89° E with the S. line of 192 feet to a stone; thence north 176 feet to a stone; thence East 602 1/2 feet; thence North to T & V R. R.; thence east with said R. R. of way to the W. line of said Sanderson survey beginning on this the 15th day of Dec. A.D. 1890.

R. Vickery, S. C. Ash,
 C. E. Nash, Wm. Barr, W. A. Sanderson

Attest, County Court in and for Tarrant County on this



day personally appeared R Vickery, S. C. Ash, G. E. Nash and Wm. Barr known to me to be the persons whose names are subscribed to the foregoing instrument and acknowledged to me that they executed the same for the purposes and consideration therein expressed

Given under my hand and Seal of Office this the 15 day of December A.D. 1890.

[Signature]

Jno. O. King, Cler. Court,
Tarrant Co. Texas By Jas. F. Hesse, Deputy

State of Texas, County of Willbarger? Before me Geo. W. Finger, a Notary Public in and for Tarrant County Texas personally appeared W. A. Sanderson known to me to be the person whose name is subscribed to the foregoing instrument and acknowledged to me that he executed the same for the purposes and consideration therein expressed.

Given under my hand and Seal of Office this the 25 day of Dec 1890.

[Signature]

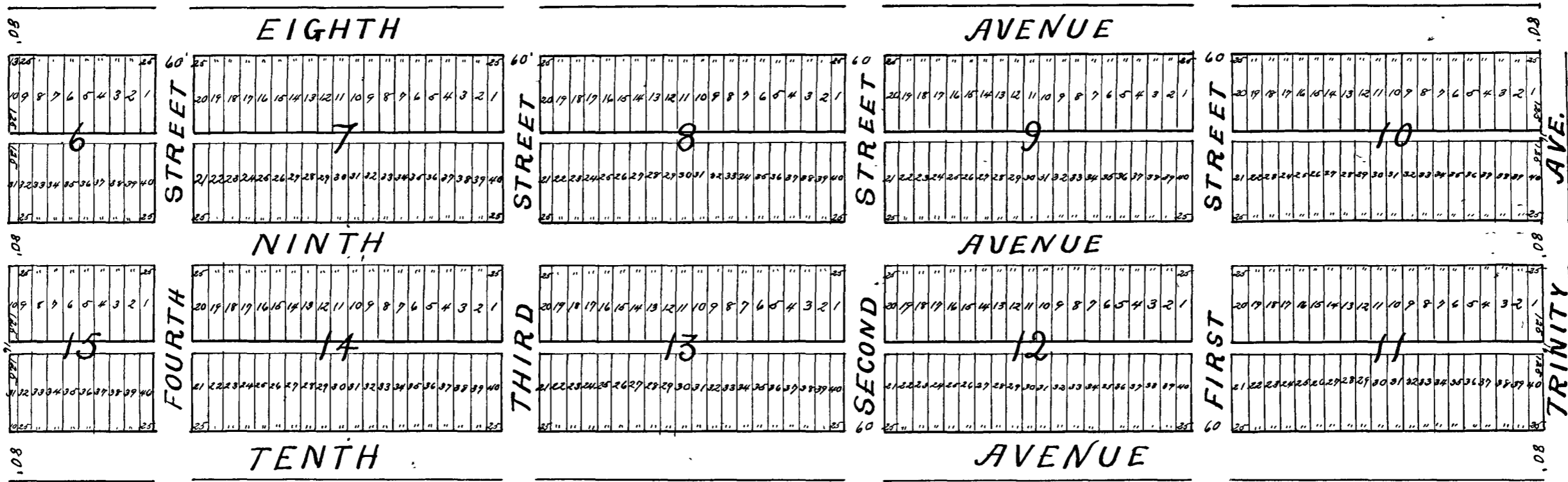
Geo. W. Finger, Notary Public,
Tarrant Co. Tx

Filed for Records December 20th 1890 at 5 O'Clock A.M. and Recorded January 12th 1891 at 10th O'Clock A.M.

Chamberlain Arlington Heights

First Addition

SCALE 200 FT. TO AN INCH



State of Texas }
 County of Tarrant } ss. Know all men by these presents: that whereas The American Land and Investment Co. is the sole owner of the following described tract of lands situated in the County of Tarrant and State of Texas and particularly described as follows: to-wit: 40 acres of land out of the B. Hollingsworth survey: Beginning at the S.E. Corner of the Geo. Kinder survey; thence West 912 6/10 varas, to the East line of the J. Inman Survey; thence South with said East line of Inman survey 241 7/10 varas; thence East 912 9/10 varas; thence North 241 7/10 varas to point of beginning. And whereas it is desired by the said owner, that the said land be put in shape for suburban purposes; Therefore, in consideration of the benefits to said owner therefrom occurring it, the said owner of said land, does hereby subdivide and plat the same in accordance with the map and plan hereto attached, designating the same as Chamberlain Arlington Heights First Addition; and, does hereby dedicate and grant to the use of the public, the perpetual right of way to and upon all streets and avenues marked and shown as such on said map and plan, excepting however, the alley or alleys in each block - The alley or alleys in each block laid down and shown as such on the aforesaid map and plan are, and are to be private ways for the use of the proprietors of lots in such block only and as such private ways, are hereby granted and dedicated to the use of such proprietors - The exclusive right however to use said streets, avenues and alleys or any portion thereof, for the purposes of constructing, maintaining and operating street Railways, water, gas, steam air and sewer pipes and mains, pneumatic tubes, telegraph, telephone and electric light and power lines, poles, subways, connections and apparatus and for the purpose of planting, cultivating and irrigating trees, shrubs, and shrubbery or any or all of said purposes or for the purpose of any other improvement is hereby expressly reserved in said The American Land and Investment Co. and its successors and assigns.

This the 22nd day of December A. D. 1890

W. C. Winters Secretary
 W. N. Tarrant President of The American Land and Investment Co.
 Before me H. F. Smith a notary public in and for the County of Tarrant, State of Texas on this day personally appeared Henry W. Tarrant, as President of The American Land and Investment Co. well known to me to be such person, and the person whose name is subscribed to the foregoing instrument as President, and acknowledged to me that he executed the same for the purposes and considerations and in the capacity therein expressed and as the act and deed of said Company.

In and for Tarrant County Texas
 Recorded January 12th 1890 at 11³⁵ O'clock am
 J. M. Collier
 Tarrant Co. Texas

The State of Texas }
 County of Tarrant }
 and wife of the County and State aforesaid now this day made executed and adopted and by these presents do hereby make, execute and adopt this map of the plan of subdivision of Ten acres out of and a part of the J L Purvis survey of 320 acres in Tarrant County Texas as an act and deed and as our plan of subdivision of all that certain Ten acres of said J L Purvis survey conveyed to Lattie M Lewis by deed from Albert A Pope and wife dated March 6th 1902 and recorded in Book _____ on Page _____ of the Deed Records of Tarrant County Texas Witness our hands at Fort Worth Texas this 6th day of March A.D. 1903

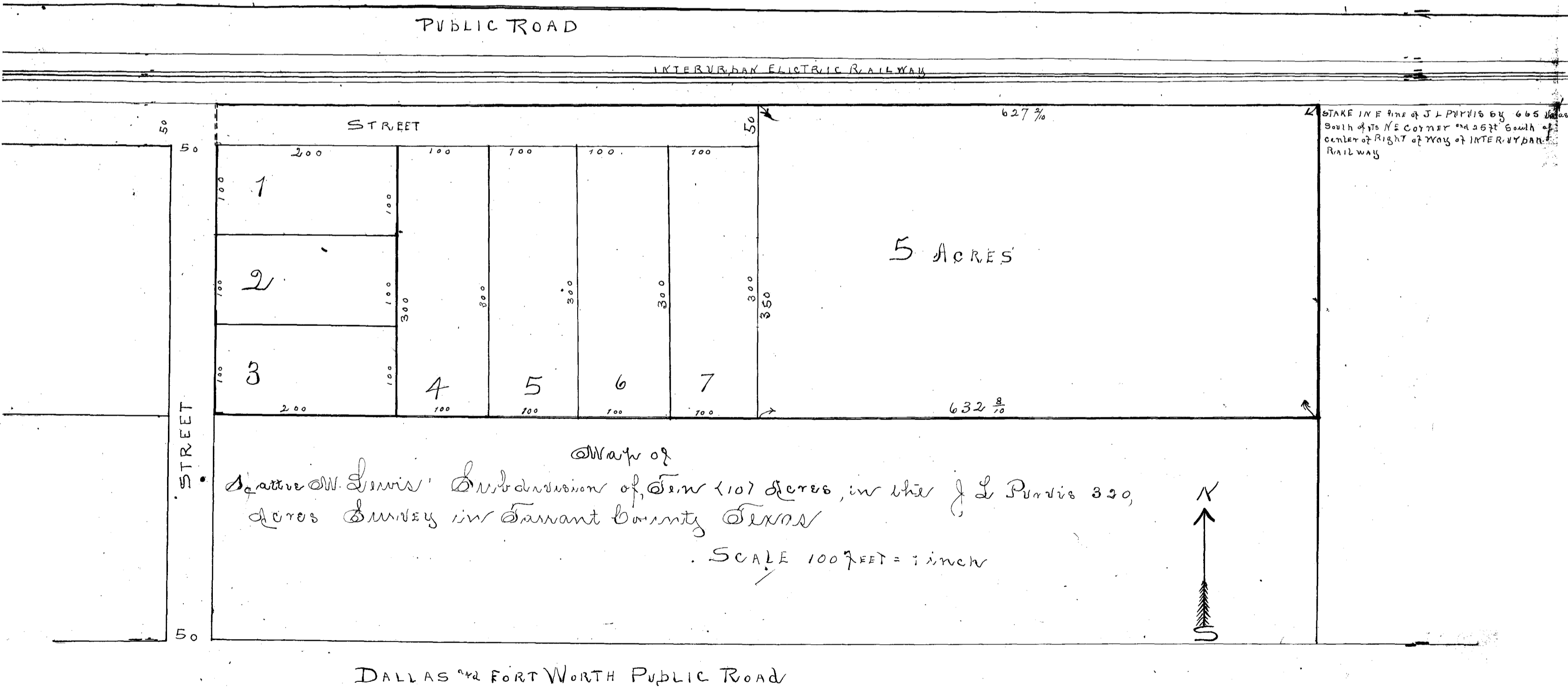
J. O. Lewis
 Lattie Lewis

The State of Texas }
 County of Tarrant }
 Before me the undersigned authority a Notary Public in and for Tarrant County Texas on this day personally appeared J. O. Lewis and wife Lattie M Lewis both whom are known to me to be the persons whose names are subscribed to the foregoing instrument and they acknowledged to me that they executed the same for the purposes and considerations therein expressed and the said Lattie M Lewis wife of J. O. Lewis having been examined by me privately and apart from her husband and having the said instrument by me fully explained to her she the said Lattie M Lewis acknowledged to me that she executed the same as her voluntary act and deed for the purposes therein stated and that she did not wish to retract it Given under my hand and official seal this 7th day of March A.D. 1903.

L. O.

Clara A Lane
 Notary Public
 Tarrant Co Texas

79
 2/19
 600



Filed for record at 2¹⁰ o'clock P.M. Mar 14th 1903

Recorded at 3 o'clock P.M. April 2nd 1903

R L Rogers
 County Clerk

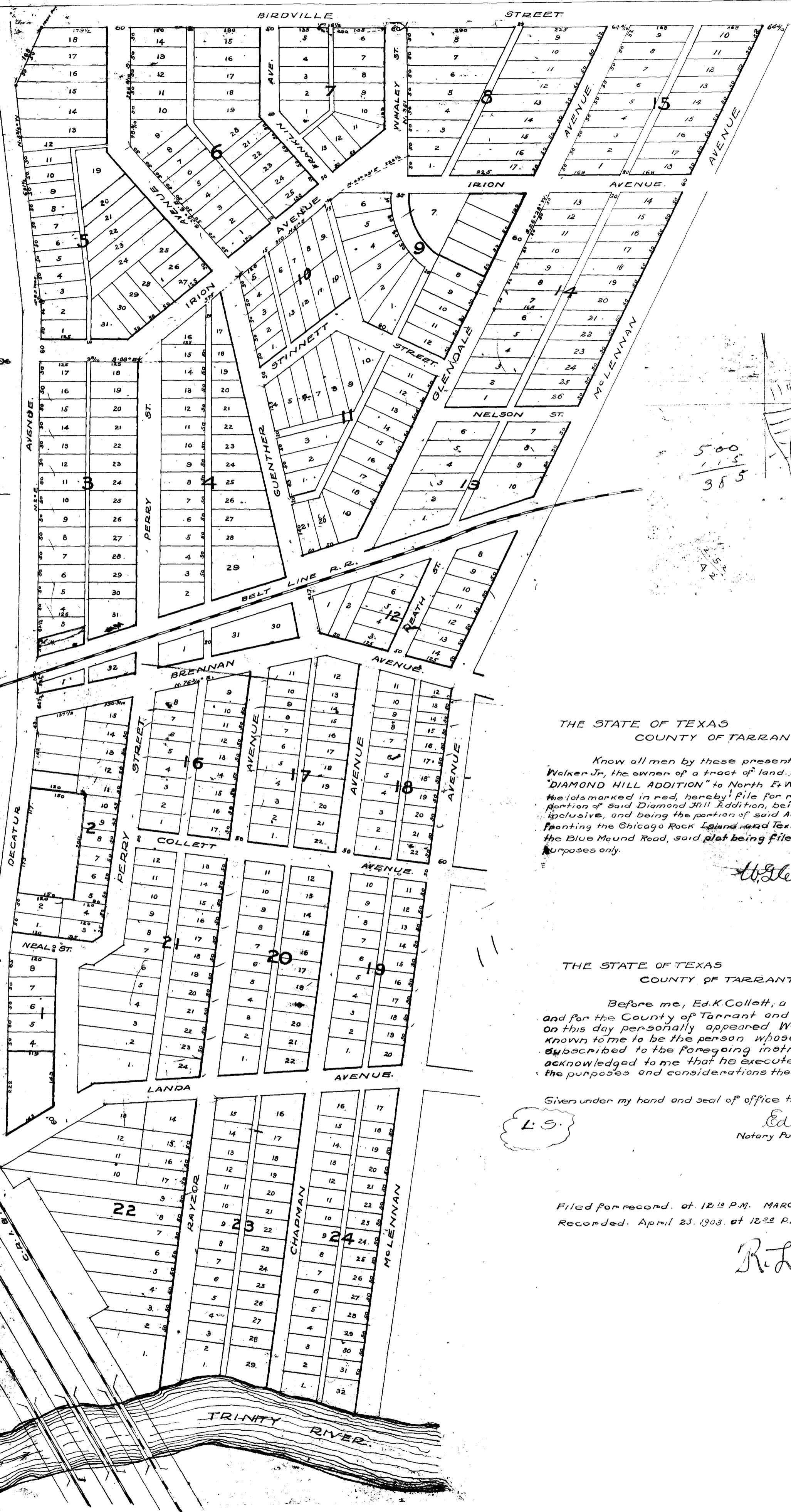
420
K.S.

DIAMOND HILL

FORT WORTH

SCALE 1" = 100'

Compiled by
J. J. Goodfellow
C.E. & Surveyor Ft. Worth Texas.



THE STATE OF TEXAS
COUNTY OF TARRANT.

Know all men by these presents: That I, W. Glenn Walker Jr., the owner of a tract of land known as "DIAMOND HILL ADDITION" to North Ft. Worth, Texas, save the lots marked in red, hereby file for record a plat of a portion of said Diamond Hill Addition, being blocks 51 to 24 inclusive, and being the portion of said Addition east of and fronting the Chicago Rock Island and Texas Railroad and the Blue Mound Road, said plat being filed for descriptive purposes only.

W. Glenn Walker Jr.

THE STATE OF TEXAS
COUNTY OF TARRANT.

Before me, Ed. K. Collett, a Notary Public in and for the County of Tarrant and State of Texas, on this day personally appeared W. Glenn Walker Jr., known to me to be the person whose name is subscribed to the foregoing instrument, and acknowledged to me that he executed same for the purposes and considerations therein expressed.

Given under my hand and seal of office this 17th day of March 1903.

L.S.

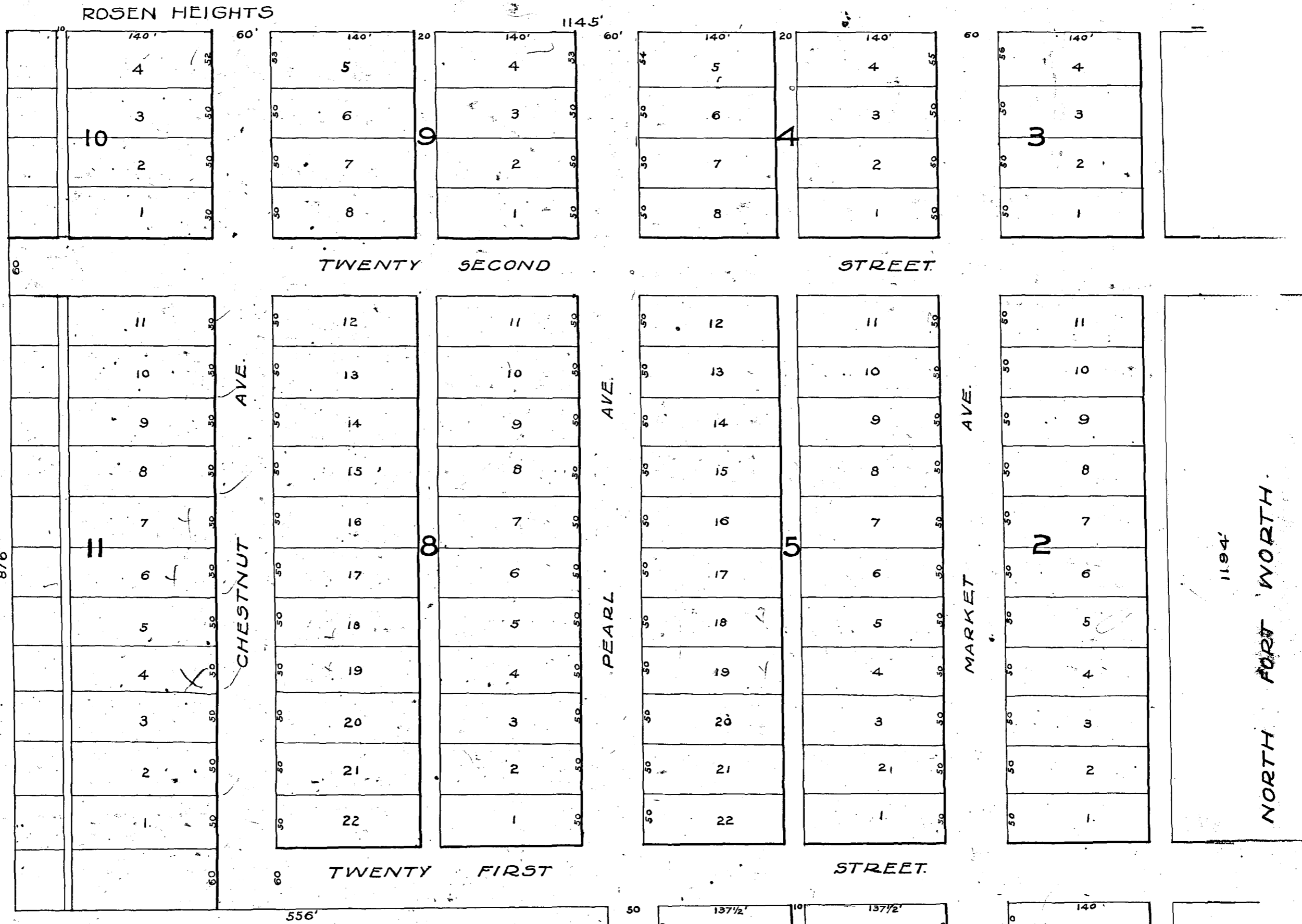
Ed. K. Collett
Notary Public, Tarrant County, Texas.

Filed for record at 12:15 P.M. MARCH 18, 1903.
Recorded April 23, 1903 at 12:32 P.M.

R. L. Rogers
County Clerk.

J.W. SHIRLEYS ADDITION

TO
NORTH FORT WORTH



THE STATE OF TEXAS,
COUNTY OF TARRANT.

Know all men by these presents, that we J.W. Shirley and wife M.C. Shirley of the County of Tarrant, State of Texas, for and in consideration of the benefits received by us by reason hereof, have laid off and subdivided into lots and blocks, streets and alleys, according to the above plat the following described tract of land situated in Tarrant County Texas, to be known as J.W. Shirleys Addition to North Ft. Worth, beginning 262 feet due North of the South East corner of the J.W. Childress 240 acre sur. a stake. Thence North 1194 feet to the North East corner of said Childress sur. Thence West 1145 feet a stake. Thence South 876 feet, a stake. Thence East 556 feet a stake. Thence South 876 feet, a stake. Thence East 559 feet to the place of beginning. Containing 28 acres of land more or less of the J.W. Childress 240 acres survey and hereby dedicate the streets as shown upon said plat to the use and benefit of the public and do dedicate the alleys as shown thereon to the public use, when lots have been sold touching on the same.

Witness our hands this March 1, 1903.

J.W. Shirley
M.C. Shirley

THE STATE OF TEXAS,
COUNTY OF TARRANT.

Before me E.B. Randall, a Notary Public in and for Tarrant County Texas on this day personally appeared J.W. Shirley and M.C. Shirley, known to me to be the persons whose names are subscribed to the foregoing instrument and they acknowledged to me that they executed the same for the purposes and considerations therein expressed; and the said M.C. Shirley wife of said J.W. Shirley having been examined by me privily and apart from her said husband, and having the same fully explained to her, she acknowledged such instrument to be her act and deed and declared that she had willingly executed the same for the purposes and considerations therein expressed and did not wish to retract it.

Given under my hand and seal of office this 6th day of April A.D. 1903.

E.B. Randall
Notary Public T.C.T.

Filed for record April 6th 1903. 5:10 P.M.
Recorded April 24th 1903. 12:35 P.M.

R.L. Rogers
County Clerk.

LAKE VIEW

ADDITION TO

HANDLEY

TEXAS

— Surveyed in Mar. 1903 by —

Henry M. Dickson

SCALE 1"=100'

Changed to 1"=200'



36 55
32 9 5
6 9 5 6

DEDICATION

State of Texas,
County of Tarrant

Know all men by these presents that I, John B. Hawley of the County and State aforesaid, do hereby dedicate to the Public use, and to the town of Handley, Tarrant County Texas, all of the streets as shown by the foregoing plat; and also certify that the sizes of the lots are true and correct according to the Survey made

Witness my hand this 31st day of March 1903.

John B. Hawley

State of Texas,
County of Tarrant

Before me, J. J. Nunnally, a Notary Public in and for Tarrant Co. Texas, on this day, personally appeared John B. Hawley, known to me to be the person whose name is subscribed to the foregoing instrument, and acknowledged to me that he executed the same for the purposes and considerations therein expressed.

Given under my hand and seal of office this 31st day of March 1903


J. J. Nunnally
Notary Public

Filed for record, April 11th 1903. 2:10 P.M.
Recorded April 25th 1903. 12:05 P.M.


(L.S.)

R. L. Rogers
County Clerk

0
15
30
45
60
75
90
105
120
135
150
165
180
195
210
225
240
255
270
285
300
315
330
345
360
375
390
405
420
435
450
465
480
495
510
525
540
555
570
585
600
615
630
645
660
675
690
705
720
735
750
765
780
795
810
825
840
855
870
885
900
915
930
945
960
975
990
1005
1020
1035
1050
1065
1080
1095
1110
1125
1140
1155
1170
1185
1200
1215
1230
1245
1260
1275
1290
1305
1320
1335
1350
1365
1380
1395
1410
1425
1440
1455
1470
1485
1500
1515
1530
1545
1560
1575
1590
1605
1620
1635
1650
1665
1680
1695
1710
1725
1740
1755
1770
1785
1800
1815
1830
1845
1860
1875
1890
1905
1920
1935
1950
1965
1980
1995
2010
2025
2040
2055
2070
2085
2100
2115
2130
2145
2160
2175
2190
2205
2220
2235
2250
2265
2280
2295
2310
2325
2340
2355
2370
2385
2400
2415
2430
2445
2460
2475
2490
2505
2520
2535
2550
2565
2580
2595
2610
2625
2640
2655
2670
2685
2700
2715
2730
2745
2760
2775
2790
2805
2820
2835
2850
2865
2880
2895
2910
2925
2940
2955
2970
2985
3000
3015
3030
3045
3060
3075
3090
3105
3120
3135
3150
3165
3180
3195
3210
3225
3240
3255
3270
3285
3300
3315
3330
3345
3360
3375
3390
3405
3420
3435
3450
3465
3480
3495
3510
3525
3540
3555
3570
3585
3600
3615
3630
3645
3660
3675
3690
3705
3720
3735
3750
3765
3780
3795
3810
3825
3840
3855
3870
3885
3900
3915
3930
3945
3960
3975
3990
4005
4020
4035
4050
4065
4080
4095
4110
4125
4140
4155
4170
4185
4200
4215
4230
4245
4260
4275
4290
4305
4320
4335
4350
4365
4380
4395
4410
4425
4440
4455
4470
4485
4500
4515
4530
4545
4560
4575
4590
4605
4620
4635
4650
4665
4680
4695
4710
4725
4740
4755
4770
4785
4800
4815
4830
4845
4860
4875
4890
4905
4920
4935
4950
4965
4980
4995
5010
5025
5040
5055
5070
5085
5100
5115
5130
5145
5160
5175
5190
5205
5220
5235
5250
5265
5280
5295
5310
5325
5340
5355
5370
5385
5400
5415
5430
5445
5460
5475
5490
5505
5520
5535
5550
5565
5580
5595
5610
5625
5640
5655
5670
5685
5700
5715
5730
5745
5760
5775
5790
5805
5820
5835
5850
5865
5880
5895
5910
5925
5940
5955
5970
5985
6000
6015
6030
6045
6060
6075
6090
6105
6120
6135
6150
6165
6180
6195
6210
6225
6240
6255
6270
6285
6300
6315
6330
6345
6360
6375
6390
6405
6420
6435
6450
6465
6480
6495
6510
6525
6540
6555
6570
6585
6600
6615
6630
6645
6660
6675
6690
6705
6720
6735
6750
6765
6780
6795
6810
6825
6840
6855
6870
6885
6900
6915
6930
6945
6960
6975
6990
7005
7020
7035
7050
7065
7080
7095
7110
7125
7140
7155
7170
7185
7200
7215
7230
7245
7260
7275
7290
7305
7320
7335
7350
7365
7380
7395
7410
7425
7440
7455
7470
7485
7500
7515
7530
7545
7560
7575
7590
7605
7620
7635
7650
7665
7680
7695
7710
7725
7740
7755
7770
7785
7800
7815
7830
7845
7860
7875
7890
7905
7920
7935
7950
7965
7980
7995
8010
8025
8040
8055
8070
8085
8100
8115
8130
8145
8160
8175
8190
8205
8220
8235
8250
8265
8280
8295
8310
8325
8340
8355
8370
8385
8400
8415
8430
8445
8460
8475
8490
8505
8520
8535
8550
8565
8580
8595
8610
8625
8640
8655
8670
8685
8700
8715
8730
8745
8760
8775
8790
8805
8820
8835
8850
8865
8880
8895
8910
8925
8940
8955
8970
8985
9000
9015
9030
9045
9060
9075
9090
9105
9120
9135
9150
9165
9180
9195
9210
9225
9240
9255
9270
9285
9300
9315
9330
9345
9360
9375
9390
9405
9420
9435
9450
9465
9480
9495
9510
9525
9540
9555
9570
9585
9600
9615
9630
9645
9660
9675
9690
9705
9720
9735
9750
9765
9780
9795
9810
9825
9840
9855
9870
9885
9900
9915
9930
9945
9960
9975
9990
10005
10020
10035
10050
10065
10080
10095
10110
10125
10140
10155
10170
10185
10200
10215
10230
10245
10260
10275
10290
10305
10320
10335
10350
10365
10380
10395
10410
10425
10440
10455
10470
10485
10500
10515
10530
10545
10560
10575
10590
10605
10620
10635
10650
10665
10680
10695
10710
10725
10740
10755
10770
10785
10800
10815
10830
10845
10860
10875
10890
10905
10920
10935
10950
10965
10980
10995
11010
11025
11040
11055
11070
11085
11100
11115
11130
11145
11160
11175
11190
11205
11220
11235
11250
11265
11280
11295
11310
11325
11340
11355
11370
11385
11400
11415
11430
11445
11460
11475
11490
11505
11520
11535
11550
11565
11580
11595
11610
11625
11640
11655
11670
11685
11700
11715
11730
11745
11760
11775
11790
11805
11820
11835
11850
11865
11880
11895
11910
11925
11940
11955
11970
11985
12000
12015
12030
12045
12060
12075
12090
12105
12120
12135
12150
12165
12180
12195
12210
12225
12240
12255
12270
12285
12300
12315
12330
12345
12360
12375
12390
12405
12420
12435
12450
12465
12480
12495
12510
12525
12540
12555
12570
12585
12600
12615
12630
12645
12660
12675
12690
12705
12720
12735
12750
12765
12780
12795
12810
12825
12840
12855
12870
12885
12900
12915
12930
12945
12960
12975
12990
13005
13020
13035
13050
13065
13080
13095
13110
13125
13140
13155
13170
13185
13200
13215
13230
13245
13260
13275
13290
13305
13320
13335
13350
13365
13380
13395
13410
13425
13440
13455
13470
13485
13500
13515
13530
13545
13560
13575
13590
13605
13620
13635
13650
13665
13680
13695
13710
13725
13740
13755
13770
13785
13800
13815
13830
13845
13860
13875
13890
13905
13920
13935
13950
13965
13980
13995
14010
14025
14040
14055
14070
14085
14100
14115
14130
14145
14160
14175
14190
14205
14220
14235
14250
14265
14280
14295
14310
14325
14340
14355
14370
14385
14400
14415
14430
14445
14460
14475
14490
14505
14520
14535
14550
14565
14580
14595
14610
14625
14640
14655
14670
14685
14700
14715
14730
14745
14760
14775
14790
14805
14820
14835
14850
14865
14880
14895
14910
14925
14940
14955
14970
14985
15000



370
150
150
310
460
450



7
3
108

350
140
500

*Plan of Plotted Subdivision
of Block 33 and of fractional
Blocks 46-47, 18
lying South of Cliff St of M.G. Ellis
North Fort Worth Co. Texas
Scale 1" = 200'
Surveyed by J. J. Vanhook C.E.S.
April 1903*



State of Texas
County of Tarrant

Know all men by these presents that I, Drew Pruitt, of Tarrant County State of Texas, owner of Block 33 and of fractional Blocks 46, 47 and 48, lying South of Cliff Street, of M.G. Ellis addition to North Fort Worth, Texas, do hereby adopt the foregoing plan for subdivision of same into lots and do hereby dedicate all streets and alleys shown thereon to the use of the public.

Witness my hand this 30th day of April, 1903.
Drew Pruitt.

State of Texas.
County of Tarrant.

Before me the undersigned authority on this day personally appeared Drew Pruitt, known to me to be the person whose name is subscribed to the foregoing instrument and acknowledged to me that he executed the same for the purpose and considerations therein expressed.

Witness my hand and seal of office this 30th day of April, 1903.

*Leroy A. Smith
Notary Public, Tarrant County, Texas.*

Filed for record May 1, 1903 at 11:59 A.M.
Recorded June 25th 5:33 P.M.
J. J. Vanhook
C.E.S.

Map of

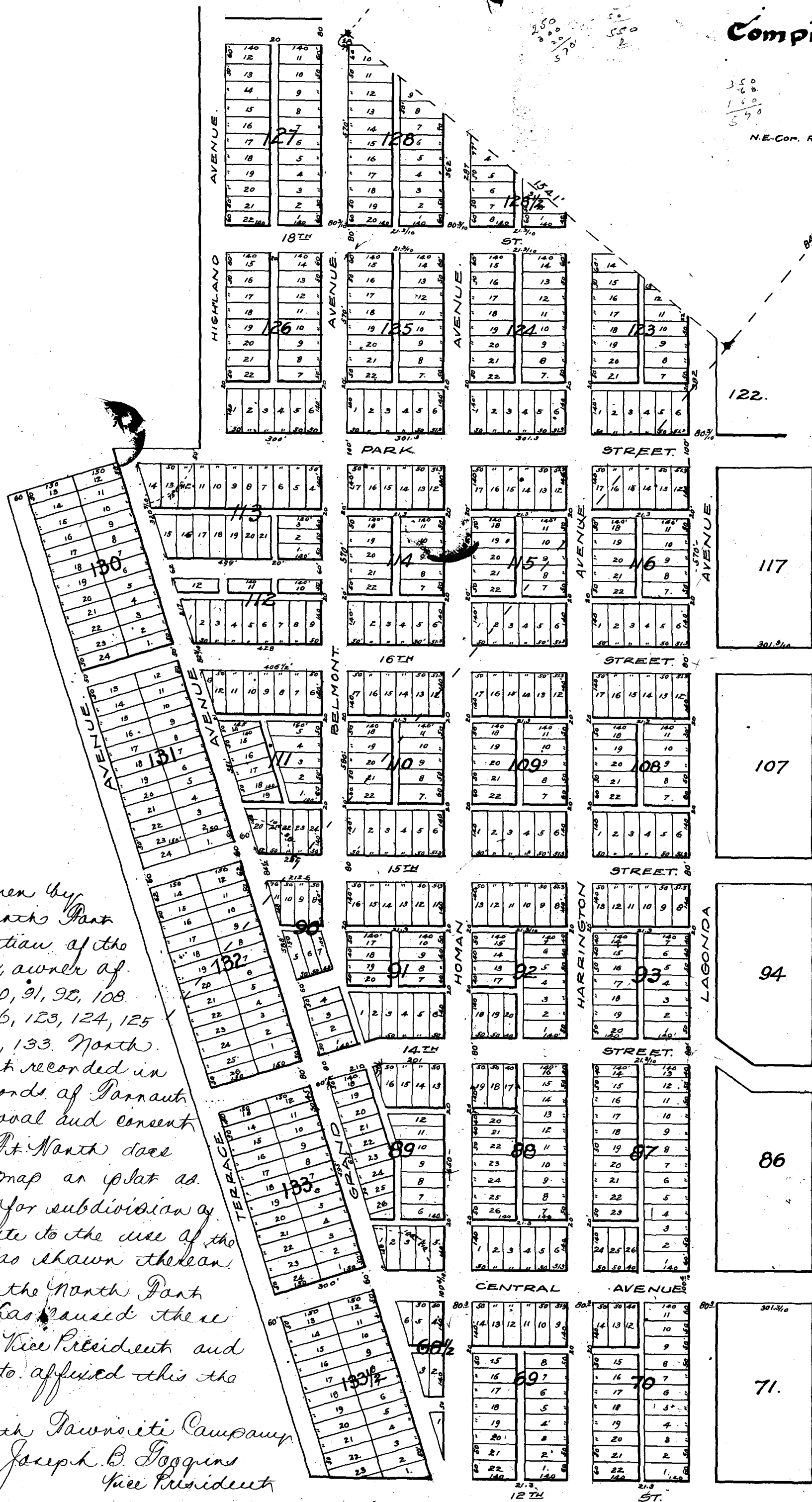
"North Fort Worth Townsite Company"

Revision of Blocks Nos from 68 1/2 to 70
87 to 93 - 108 to 116 - 123 to 128 1/2 and
130 to 133 1/2 inclusive of North Fort Worth

Compiled by J. I. Goodfellow
April, 1903.

Scale 1" = 400'

Note -
Scale changed to
1" = 300'



State of Texas,
Tarrant County.

Know all men by these presents: - That the North Fort Worth Townsite Co, a corporation of the County and State aforesaid, owner of Blocks 68 1/2, 69, 70, 87, 88, 89, 90, 91, 92, 108, 109, 110, 111, 112, 112 1/2, 113, 114, 115, 116, 123, 124, 125, 126, 127, 128, 130, 131, 132, 132 1/2, 133, North Fort Worth as shown by plat recorded in Vol. 63, page 149, of Deed Records of Tarrant County, Texas, with the approval and consent of the City Council of North Fort Worth does hereby adopt the foregoing map as a plat as correctly representing its plan for subdivision of same and does hereby dedicate to the use of the public all streets and alleys as shown thereon.

In Witness whereof the North Fort Worth Townsite Company has caused these presents to be signed by its Vice President and its corporate seal to be hereto affixed this the 11th day of May 1903.

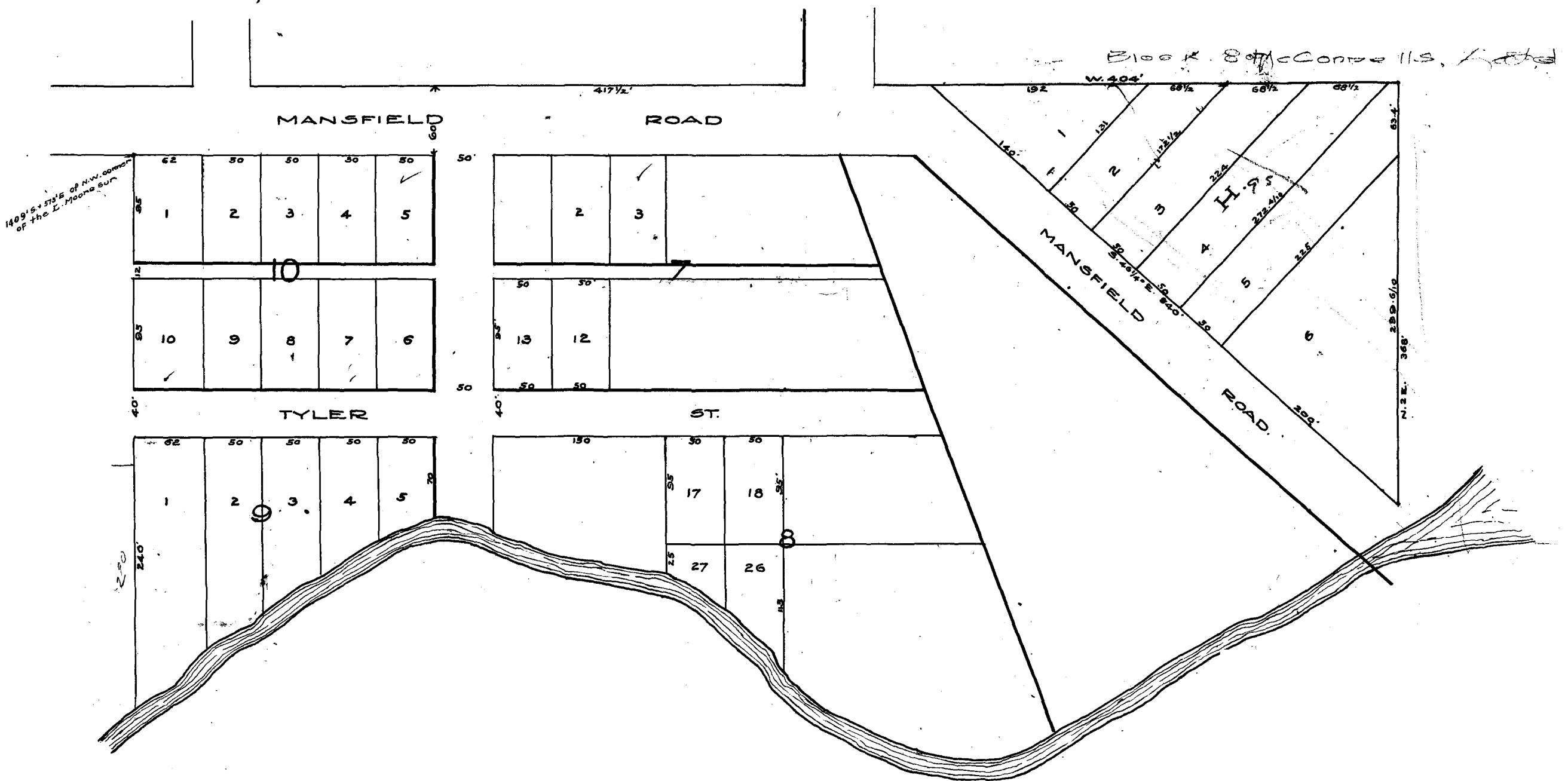
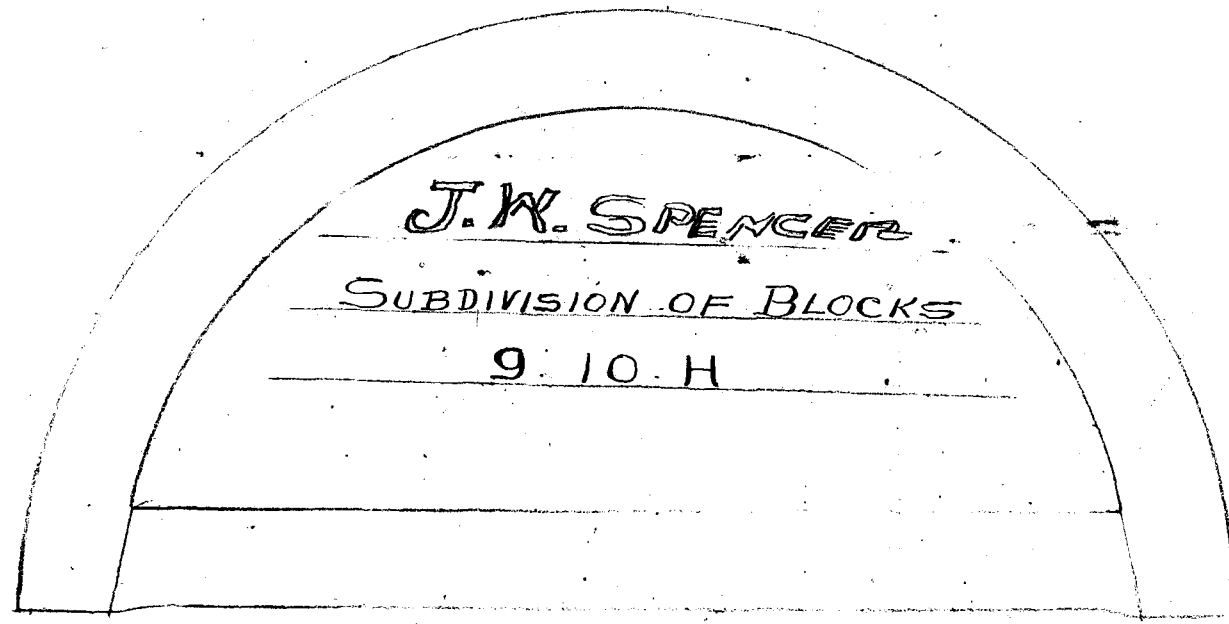
North Fort Worth Townsite Company
{ L.S. } By Joseph B. Goggin
Vice President

State of Texas,
Tarrant County.

Before me M. Seegin, a Notary Public in and for Tarrant County, Texas, on this day personally appeared Joseph B. Goggin as Vice President of the North Fort Worth Townsite Company, known to me to be the person whose name is subscribed to the foregoing instrument and acknowledged to me that he executed the same for the purposes and considerations therein expressed, and in the capacity therein named, and as the act and deed of said Company. Given under my hand and official seal this the 11th day of May, 1903.

Filed for record May 11th 1903 at 12.50 P.M.
Recorded June 23rd 1903. 12.30 P.M.
M. Seegin, Notary Public Tarrant County, Texas.
A. S. Rogers, County Clerk.

Subdivision of Blocks 9 & 10 of H
Tyler Lake Park Place
Scale 1" = 100' By J.W. Spencer



DESCRIPTION.

Being that portion of the I. Moore survey in Fort Worth Tarrant County Texas known as Blocks 9 & 10 of Tyler Lake Park Place, and the triangular piece shown above, marked 'H' situated south of Block 8 McCord's Addition

DEDICATION.

State of Texas.

County of Tarrant

I, J.W. Spencer, the present owner of the above described property, for the purpose of selling lots therein do hereby adopt the above plan for subdividing same, and dedicate to the use of the public the streets and alleys shown thereon, for public highways.

Signed this 14th day of October 1902.

J.W. Spencer

State of Texas.

County of Tarrant

Before me the undersigned authority, on this day personally appeared J.W. Spencer known to me to be the person whose name is subscribed to the foregoing instrument, and acknowledged to me, that he executed the same for the purposes and considerations therein expressed.

Witness my hand and seal of office this 14th day of Oct. 1902.

*Benjamin Notary Public,
Tarrant County Texas.*

{L.S.}

Filed for record May 19, 1903. at 11:20 A.M.

Recorded June 26th 6 P.M.

*R.L. Rogers
100-1011*

D. S. Ross

40 - 100 - 0

50' x 11" 7/8" of 60' x 11"



State of Texas,
County of Tarrant.

Know all men by these presents that D. S. Ross of the County of Tarrant and State of Texas do hereby dedicate to the public use and to the town of Hendley, Tarrant County Texas, all of the streets and alleys as shown by the foregoing plat and also certify that the lines of the lots are true and accurate according to the survey made.

Witness my hand this 28th day of May 1903.
D. S. Ross.

State of Texas,
County of Tarrant.

Before me James S. Prosser a Notary Public in and for Tarrant Co, Texas on this day personally appeared D. S. Ross known to me to be the person whose name is subscribed to the foregoing instrument and acknowledged to me that he executed the same for the purposes and considerations therein expressed.

Given under hand and seal of office this 28th day of May 1903
James S. Prosser Notary Public in and for Tarrant Co, Texas

Filed for Record May 21, 1903 at 9 o'clock
Recorded June 15, 1903

J. S. Prosser

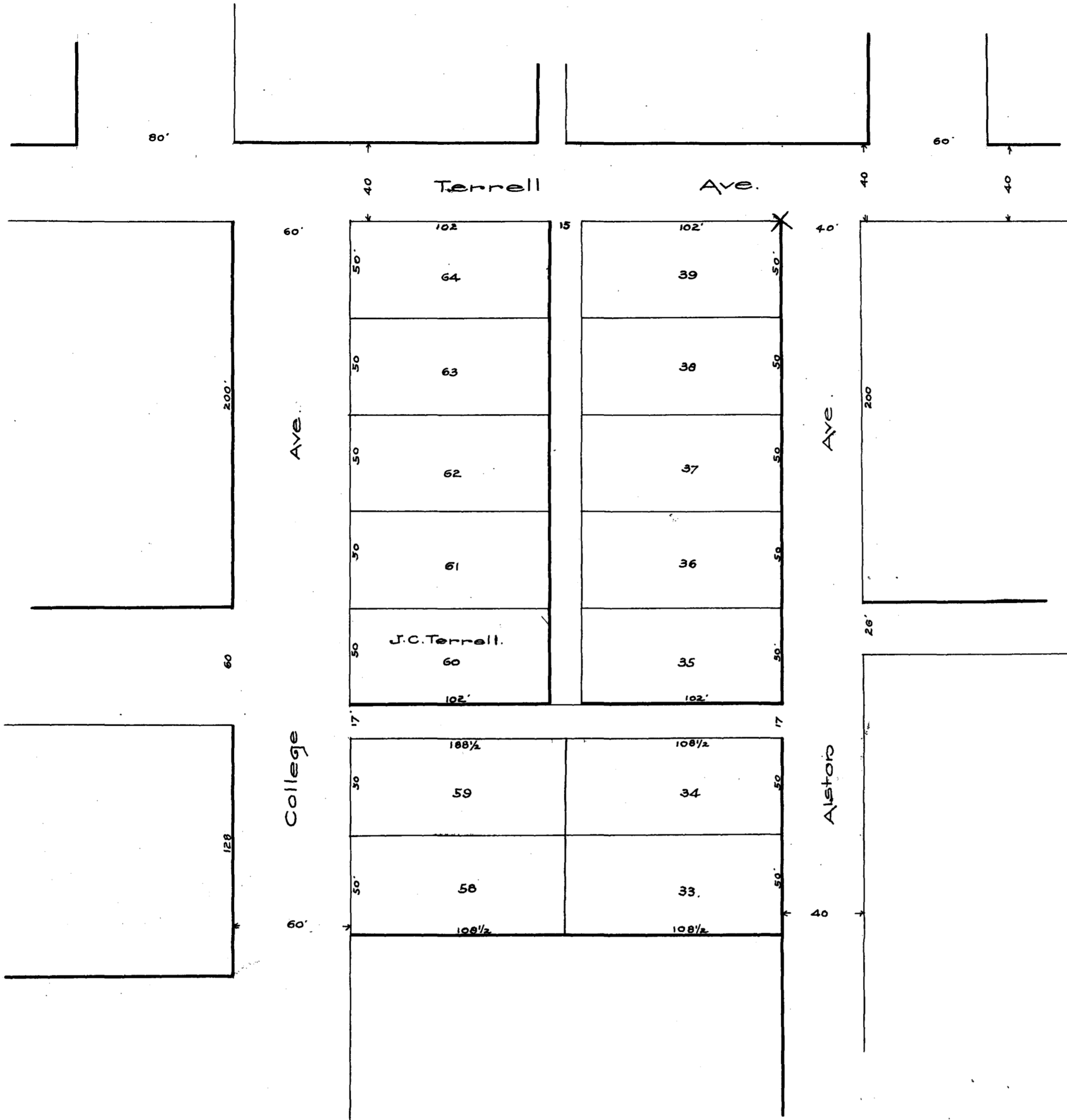
COMPARED

G.M. Shel mire

G.M. SHELMIRE SUBDIVISION

- of part of -
BLOCK 5, FIELDS ADDITION OR WELCH SURVEY.

*Subdivision of Part of Blk 5
Fields Addition or Welch Survey*



Description:— Beginning at the Southeast corner of Terrell Avenue and College Avenue. Thence East with the South line of Terrell Ave 217 feet. to the West line of Alston Ave. Thence South with said West line 367 feet. Thence West 217 ft. to the East line of College Avenue. Thence North with said East line 117 feet. Thence East 102 feet. Thence North 50 feet. Thence West 102 feet to the East line of said College Ave. Thence North with said East line 200 feet. to beginning.

DEDICATION

State of Texas.

County of Tarrant.

Know all men by these presents that we G.M. Shel mire and J.C. Henderson owners of the above described property for the purpose, of selling lots therein do hereby adopt the above plan for subdividing same and dedicate to the use of the public, the alleys shown thereon when an inside lot adjacent to said alley shall have been sold.

*G.M. Shel mire
J.C. Henderson.*

State of Texas.

County of Tarrant.

Before me the undersigned authority, personally appeared G.M. Shel mire known to me to be the person whose name is subscribed to the foregoing instrument and acknowledged to me that he executed the same for the purposes and considerations therein expressed.

Witness my hand and seal of office this 23rd day of May A.D. 1903.

{L.S.}

R.F. Andrews.

Notary Public Tarrant County Texas.

State of Michigan

County of Washtenaw

Before me the undersigned authority, personally appeared J.C. Henderson known to me to be the person whose name subscribed to the foregoing instrument, and acknowledged to me that he executed the same for the purposes and considerations therein expressed.

Witness my hand and seal of office this 27th day of May, A.D. 1903.

{L.S.}

H. Selver

Notary Public Washtenaw County Michigan

Filed for record June 1, 1903 at 3:00 P.M.
Recorded June 27, 1903 at 7:00 P.M.

R.S. Rogers
Co. Clerk, T.C.T.

W E B B Texas

The State of Texas.
County of Tarrant.

Knew all men by their presents -
that we Dan Zuefeldt and M M
Zuefeldt of the County of Tarrant and
State of Texas - being the owners
of the Real Estate in the town of
Webb Tarrant County Tex.
hereby adopt the Map or Plat
of the Town of Webb in
Tarrant Co Texas and the
streets therein are hereby ded-
icated to the use of the
Public. In witness whereof
we hereunto set our hands -
at Mansfield Texas - this -
June 12 - 1903.

Daniel Zuefeldt
M M Zuefeldt

State of Texas.
County of Tarrant.

Before me the under-
signed authority - a Notary
Public - Tarrant County Texas
this day personally came
Daniel Zuefeldt and M M
Zuefeldt wife of Daniel
Zuefeldt known to me to
be the persons whose names
are subscribed to the fore-
going instrument and
acknowledged to me that
they had executed the same
for the purposes and
considerations therein expressed.
and the said M M Zuefeldt
wife of said Daniel Zuefeldt
having been examined by
me privily and apart from
her said husband, and
having the same fully ex-
plained to her - she the said
M M Zuefeldt acknowledged such
instrument to be her act and
deed and she declared that
she had willingly signed the
same for the purposes and
considerations therein expressed
and that she did not wish
to retract it. Given under my
hand and seal of Office -
this June 13, 1903.


J. M. Elliott
Notary Public
Tarrant Co. Tex.

(L.S.)

Filed for Record -
June 15, 1903. 8^{am}

Recorded June 24, 1903. 6^{pm}

R. J. Boyer
Co. Clk. T.C.T.



AETNA LAND COMPANY'S

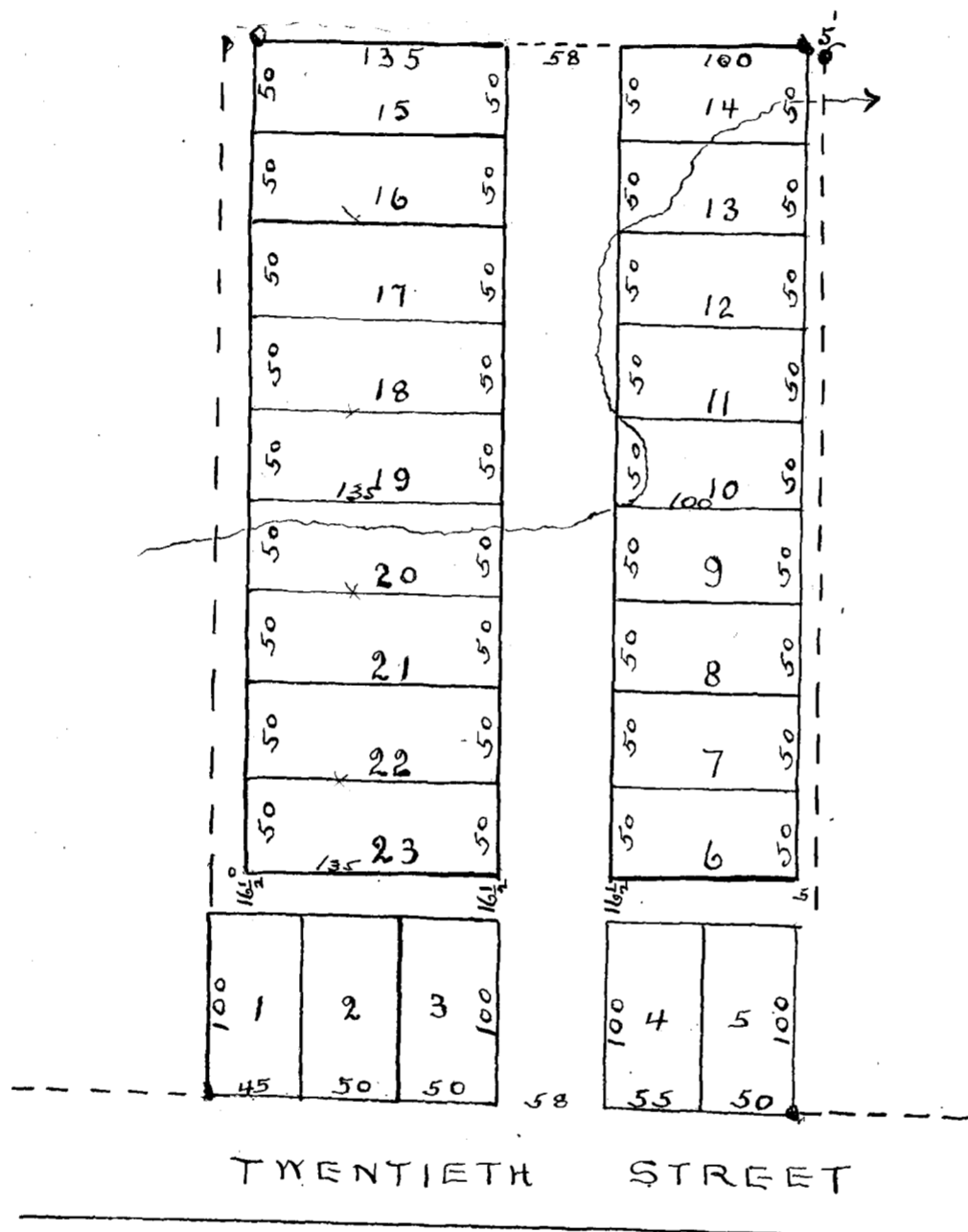
SUBDIVISION OF

BLOCK 182. NORTH FORT WORTH.

SURVEYED JUNE 1903.

J.J. GOODFELLOW C.E. & S.

SCALE 1" = 100'



(DESCRIPTION)

BEING 4 ACRES OF LAND ON THE THOMAS 640 ACRE SURVEY SITUATED IN NORTH FORT WORTH TARRANT COUNTY TEXAS. BEGINNING AT A STEEL BUGGY SPRING IN THE S... LINE OF SAID THOMAS SURVEY 249 VARAS WEST OF ITS SE CORNER. THENCE WEST $110\frac{1}{2}\%$ VRS TO ANOTHER PIECE OF BUGGY SPRING. THENCE NORTH $204\frac{1}{2}$ VAR TO A STEEL PIN. THENCE EAST $110\frac{1}{2}\%$ VRS TO ANOTHER STEEL PIN. THENCE SOUTH $204\frac{1}{2}$ VS TO THE PLACE OF BEGINNING.

(DEDICATION)

STATE OF TEXAS }
 COUNTY OF TARRANT } KNOW ALL MEN BY THESE PRESENTS THAT WE THE AETNA LAND CO BY ITS PRESIDENT JOHN P KING DO HEREBY ADOPT THE FOREGOING AS OUR PLAN FOR SUBDIVIDING OF THE FOREGOING DESCRIBED TRACT OF LAND KNOWN ON THE MAP OF NORTH FORT WORTH AS BLOCK No 182.

WITNESS THE SIGNATURE AND SEAL OF THE AETNA LAND CO BY ITS PRESIDENT. ATTESTED BY ITS SECRETARY AT FORT WORTH THIS JUNE 27th 1903.

ATTEST *L. D. Brather* {LS} *Aetna Land Co.*
 SECRETARY *By John P. King, Pres.*

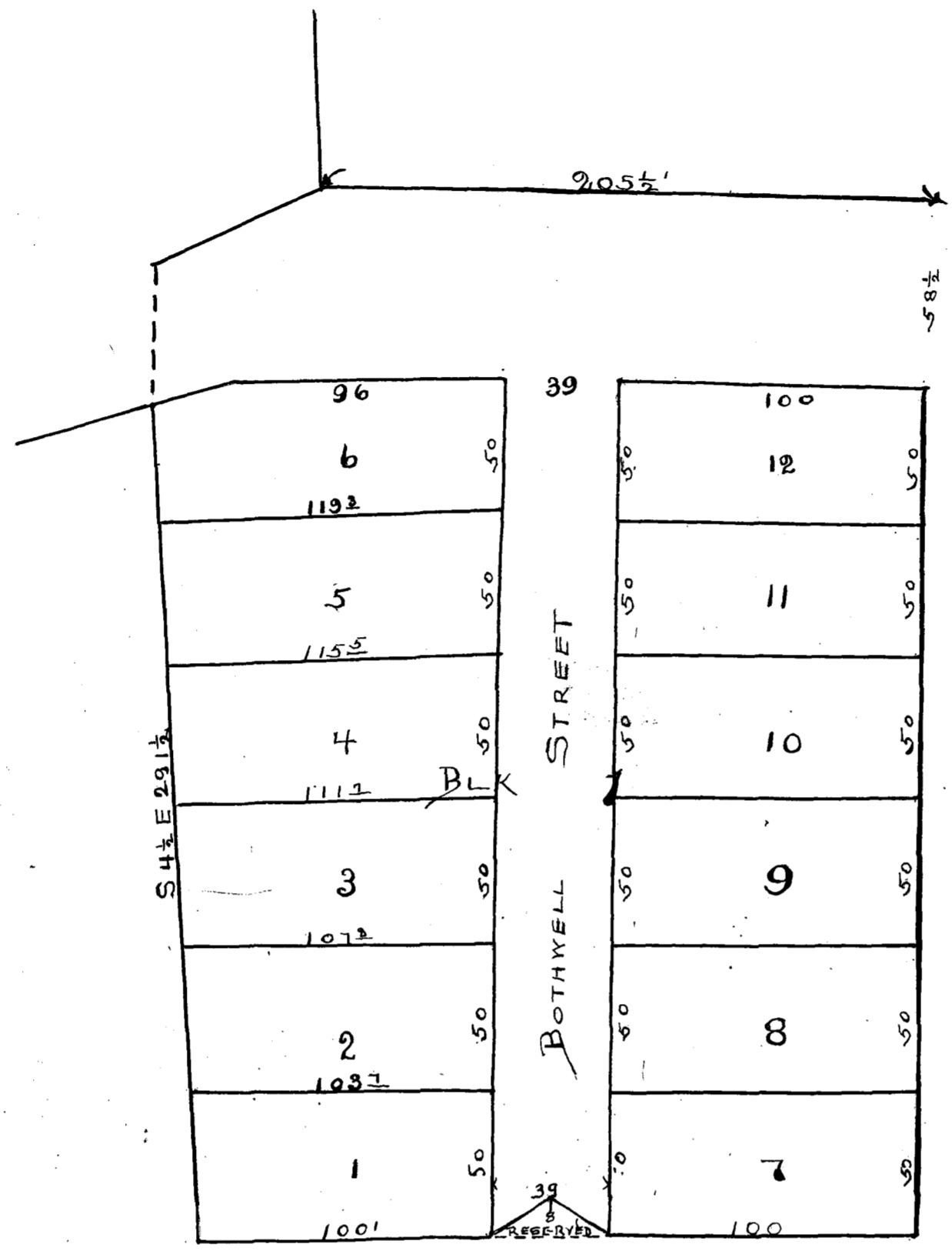
STATE OF TEXAS }
 COUNTY OF TARRANT } BEFORE ME R. L. ROGERS, COUNTY CLERK IN AND FOR TARRANT COUNTY TEXAS. PERSONALLY APPEARED JOHN P KING KNOWN TO ME TO BE THE PERSON WHOSE NAME IS SUBSCRIBED TO THE FOREGOING INSTRUMENT AND ACKNOWLEDGED TO ME THAT HE EXECUTED THE SAME FOR THE PURPOSES AND CONSIDERATION THEREIN EXPRESSED AND THE CAPACITY THEREOF.
 GIVEN UNDER MY HAND AND SEAL OF OFFICE THIS THE 27th DAY OF JUNE 1903.

{LS} *R. L. Rogers*
 COUNTY CLERK TARRANT COUNTY TEXAS.

FILED FOR RECORD JUNE 27th 1903 AT 10:20 A.M.
 RECORDED JULY 31st 1903 AT 11:30 A.M.

MIGNONS

SUBDIVISION ON E.S. HARRIS SURVEY



DESCRIPTION

BEING A PART OF THE E.S. HARRIS SURVEY SITUATED 2 MILES S.W. OF COURTHOUSE IN TARRANT COUNTY TEXAS. - BEGINNING AT A STONE THE N.E. CORNER OF THE MISTLETOE HEIGHTS ADDITION THENCE S 4 1/2 E 291 1/2 FT THENCE EAST 205 1/2 FT THENCE NORTH 35 8/2 FT THENCE WEST 205 1/2 FT THENCE S 66 3/4 W TO A POINT N 4 1/2 W OF THE BEGINNING THENCE S 4 1/2 E TO BEGINNING.

DEDICATION

STATE OF TEXAS
COUNTY OF TARRANT

KNOW ALL MEN BY THESE PRESENTS, THAT WE A.R. MIGNON AND WIFE H.S. MIGNON, DO HEREBY ADOPT THE FOREGOING PLAT, AS CORRECTLY REPRESENTING OUR PLAN FOR SUBDIVIDING THE FOREGOING DESCRIBED TRACT OF LAND AND DO HEREBY DEDICATE TO THE USE OF THE PUBLIC THE STREETS AS REPRESENTED THEREON.

GIVEN UNDER OUR HANDS THIS 13TH DAY OF JULY 1903.

A.R. Mignon
H.S. Mignon

STATE OF TEXAS
COUNTY OF TARRANT

BEFORE ME JERRY F. ELLIS, A NOTARY PUBLIC IN AND FOR TARRANT COUNTY TEXAS, ON THIS DAY PERSONALLY APPEARED A.R. MIGNON AND H.S. MIGNON WIFE OF SAID A.R. MIGNON KNOWN TO ME TO BE THE PERSONS WHOSE NAMES ARE SUBSCRIBED TO THE FOREGOING INSTRUMENT AND ACKNOWLEDGED TO ME THAT THEY EXECUTED THE SAME FOR THE PURPOSES AND CONSIDERATION THEREIN EXPRESSED.

AND THE SAID H.S. MIGNON WIFE OF SAID A.R. MIGNON HAVING BEEN EXAMINED BY ME PRIVILY AND APART FROM HER HUSBAND AND HAVING THE SAME BY ME FULLY EXPLAINED TO HER SHE THE SAID H.S. MIGNON ACKNOWLEDGED SUCH INSTRUMENT TO BE HER ACT AND DEED AND SHE DECLARED THAT SHE HAD WILLINGLY SIGNED THE SAME FOR THE PURPOSES AND CONSIDERATION THEREIN EXPRESSED AND THAT SHE DID NOT WISH TO RETRACT IT.

GIVEN UNDER MY HAND AND SEAL OF OFFICE THIS 13TH DAY OF JULY 1903.

LS

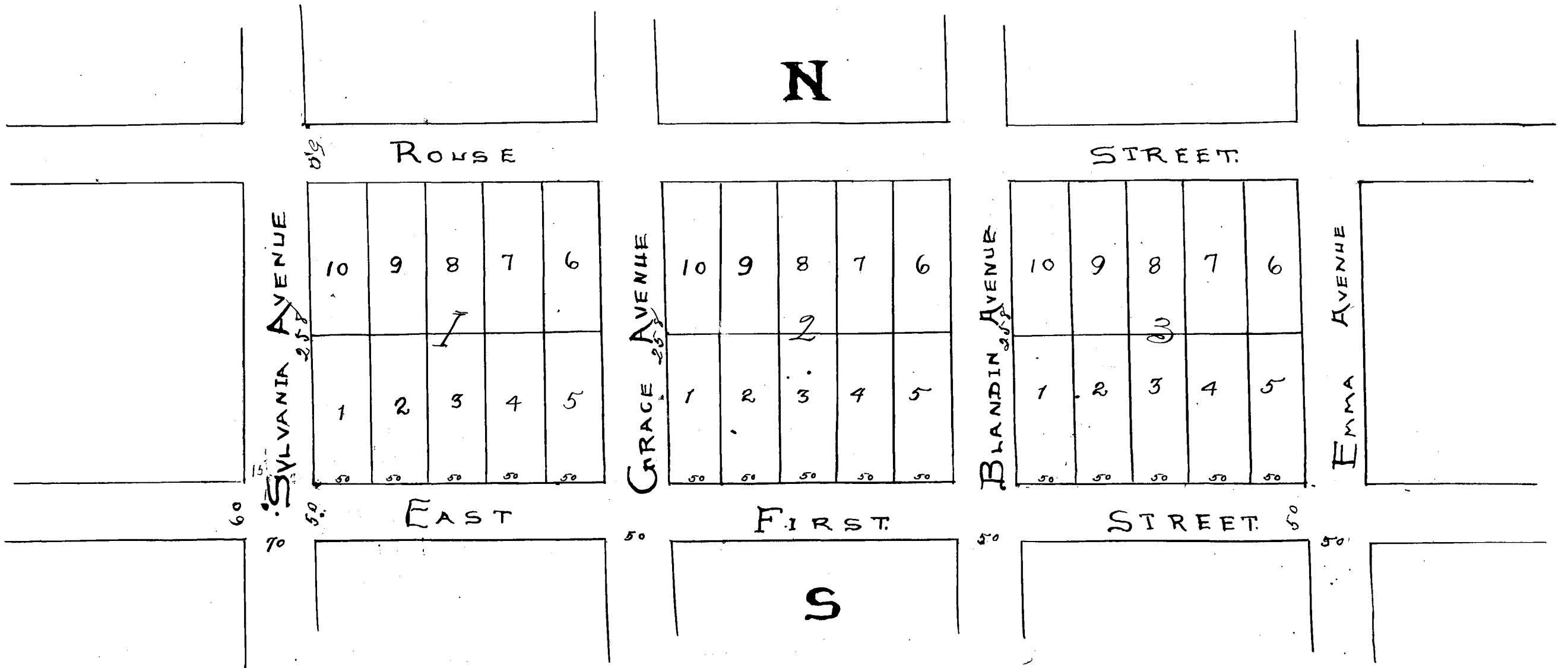
Jerry F. Ellis
NOTARY PUBLIC TARRANT COUNTY TEXAS.

FILED FOR RECORD JULY 13TH 1903. AT 4:50 P.M.
RECORDED AUGUST 31ST 1903. AT 3 P.M.

R. L. Rogers
COUNTY CLERK TARRANT COUNTY TEXAS.

FILING No 1

NIES AND ROUSE ADDITION To FORT WORTH TEXAS



(DESCRIPTION OF PLAT)

BEGINNING AT THE INTERSECTION OF SYLVANIA AVENUE AND EAST FIRST STREET BEING 30 FT EAST OF THE SOUTHWEST CORNER OF THE McLAMORE SURVEY THENCE EAST 900 FEET THENCE NORTH 308 FEET THENCE WEST 900 FEET THENCE SOUTH 308 FEET TO THE PLACE OF BEGINNING.

(DEDICATION)

STATE OF TEXAS
COUNTY OF TARRANT

KNOW ALL MEN BY THESE PRESENTS THAT WE G. E. NIES AND I. W. ROUSE BOTH OF TARRANT COUNTY TEXAS DO HEREBY ADOPT THE FOREGOING MAP AS CORRECTLY REPRESENTING THE SUBDIVISION OF LAND ABOVE DESCRIBED AND WE DO HEREBY DEDICATE TO THE PUBLIC ALL STREETS AS REPRESENTED THEREON RESERVING EXCLUSIVE RIGHT TO GRANT TO ANY INDIVIDUAL OR CORPORATION THE RIGHT AND PRIVILEGE OF USING SAID STREETS FOR THE PURPOSE OF ERECTING AND MAINTAINING TELEGRAPH AND TELEPHONE LINES WITH THE USE OF POLES OVER GROUND OR PLACING WIRES UNDER GROUND, ALSO TO GRANT TO ANY INDIVIDUAL OR CORPORATION THE RIGHT AND PRIVILEGE OF USING SAID STREETS FOR THE PURPOSE OF CONSTRUCTING AND MAINTAINING A LINE OF SURFACE CABLE CARS TO BE OPERATED BY HORSEPOWER, ELECTRICITY OR OTHERWISE. WITNESS OUR HANDS THIS THE 12TH DAY OF AUGUST A.D. 1903.

G. E. Nies

FOR MYSELF AND AS SURVIVING ADMINISTRATOR

OF THE COMMUNITY ESTATE OF MY DECEASED WIFE E. L. Nies AND MYSELF

I. W. Rouse

STATE OF TEXAS
COUNTY OF TARRANT

BEFORE ME H. R. WHITE A NOTARY PUBLIC IN AND FOR THE COUNTY OF TARRANT, STATE OF TEXAS, ON THIS DAY PERSONALLY APPEARED G. E. NIES AND I. W. ROUSE KNOWN TO ME TO BE THE PERSONS WHOSE NAMES ARE SUBSCRIBED TO THE FOREGOING INSTRUMENT AND ACKNOWLEDGED TO ME THAT THEY EXECUTED THE SAME FOR THE PURPOSES AND CONSIDERATION AND IN THE CAPACITY THEREIN EXPRESSED.

GIVEN UNDER MY HAND AND SEAL OF OFFICE THIS THE 12TH DAY OF AUGUST A.D. 1903

H. R. White

{LS.}

NOTARY PUBLIC IN AND FOR TARRANT COUNTY

J. S. Rogers

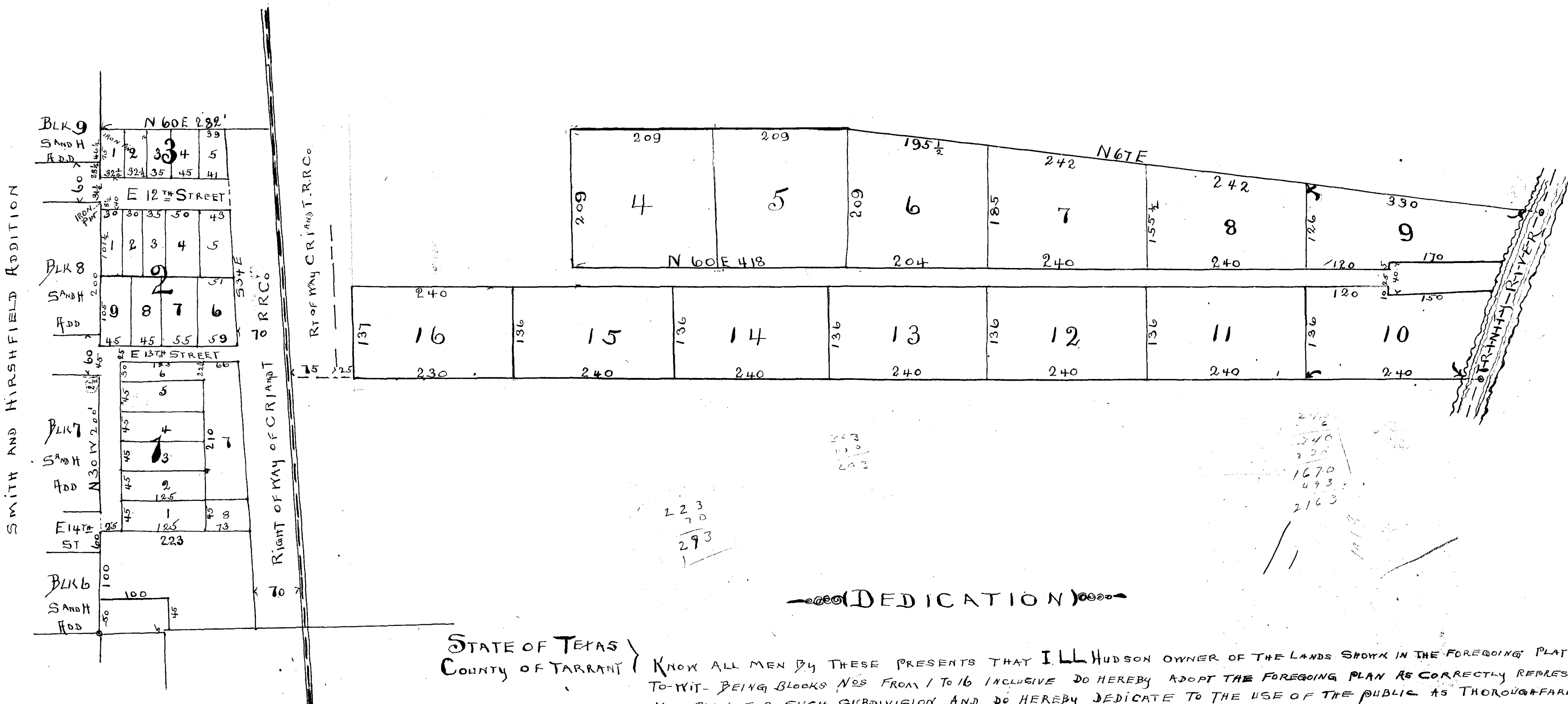
COUNTY CLERK TARRANT COUNTY TEXAS

FILED FOR RECORD AUG 12TH 1903 AT 5:10 P.M.

RECORDED AUGUST 31ST 1903. AT 2 P.M.

EAST ADDITION
FORT WORTH TEXAS
ON B.F. CROWLEY AND R. BRIGGS SURVEYS

SCALE 1" = 120'



DEDICATION

STATE OF TEXAS }
 COUNTY OF TARRANT }

KNOW ALL MEN BY THESE PRESENTS THAT I LL HUDSON OWNER OF THE LANDS SHOWN IN THE FOREGOING PLAT TO-WIT- BEING BLOCKS NOS FROM 1 TO 16 INCLUSIVE DO HEREBY ADOPT THE FOREGOING PLAN AS CORRECTLY REPRESENTING MY PLAN FOR SUCH SUBDIVISION AND DO HEREBY DEDICATE TO THE USE OF THE PUBLIC AS THOROUGHFARES FOR TRAVEL ONLY ALL STREETS AS REPRESENTED THEREON, RESERVING THE RIGHT TO LAY AND MAINTAIN WATER PIPES THROUGH AND UPON EACH AND ALL OF SAID STREETS.
 GIVEN UNDER MY HAND THIS THE 21ST DAY OF JULY 1903.

L. L. Hudson

STATE OF TEXAS }
 COUNTY OF TARRANT }

BEFORE ME R.F. COOK A NOTARY PUBLIC IN AND FOR TARRANT COUNTY TEXAS. ON THIS DAY PERSONALLY APPEARED LL HUDSON KNOWN TO ME TO BE THE PERSON WHOSE NAME IS SUBSCRIBED TO THE FOREGOING INSTRUMENT AND ACKNOWLEDGED TO ME THAT HE EXECUTED THE SAME FOR THE PURPOSES AND CONSIDERATION THEREIN EXPRESSED.

GIVEN UNDER MY HAND AND SEAL OF OFFICE THIS THE 21ST DAY OF JULY 1903.

{LS} *R. F. Cook*
 NOTARY PUBLIC TARRANT COUNTY TEXAS

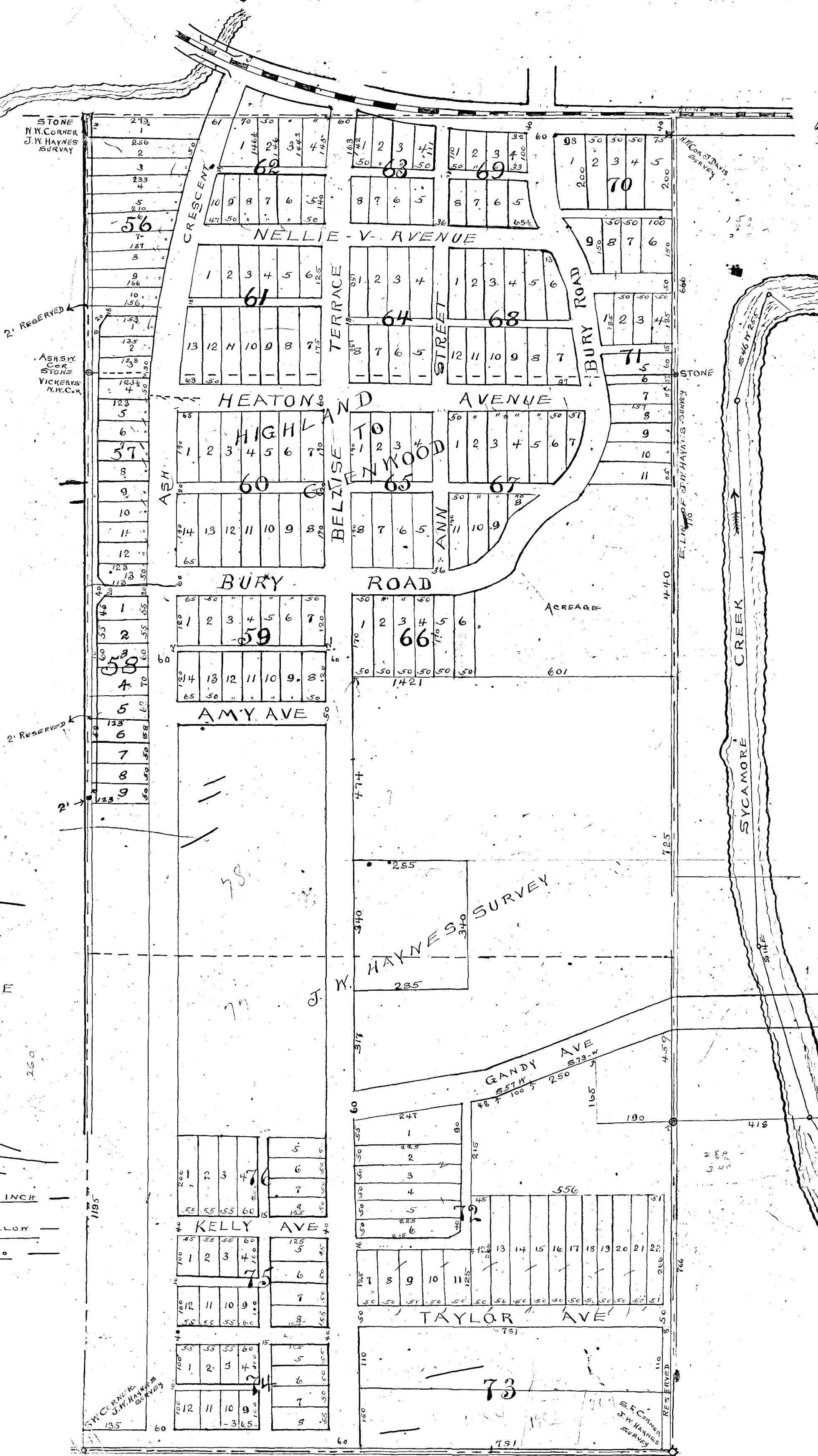
R. L. Rogers
 COUNTY CLERK TARRANT COUNTY TEXAS.

FILED FOR RECORD AUG 19. 1903. AT 9:AM
 RECORDED AUGUST 31ST 1903. AT 11:AM

THE HIGHLANDS OF GLENWOOD ADDITION TO FORT WORTH, TARRANT COUNTY TEXAS

101
220
327
300
47
567
957

440
220
1
760
957
1367



→ Description ←
Being the J.W. Haynes Survey of 100 acres, lying about 2 1/2 miles southeast of the Court house in the City of Fort Worth in Tarrant County, Texas.

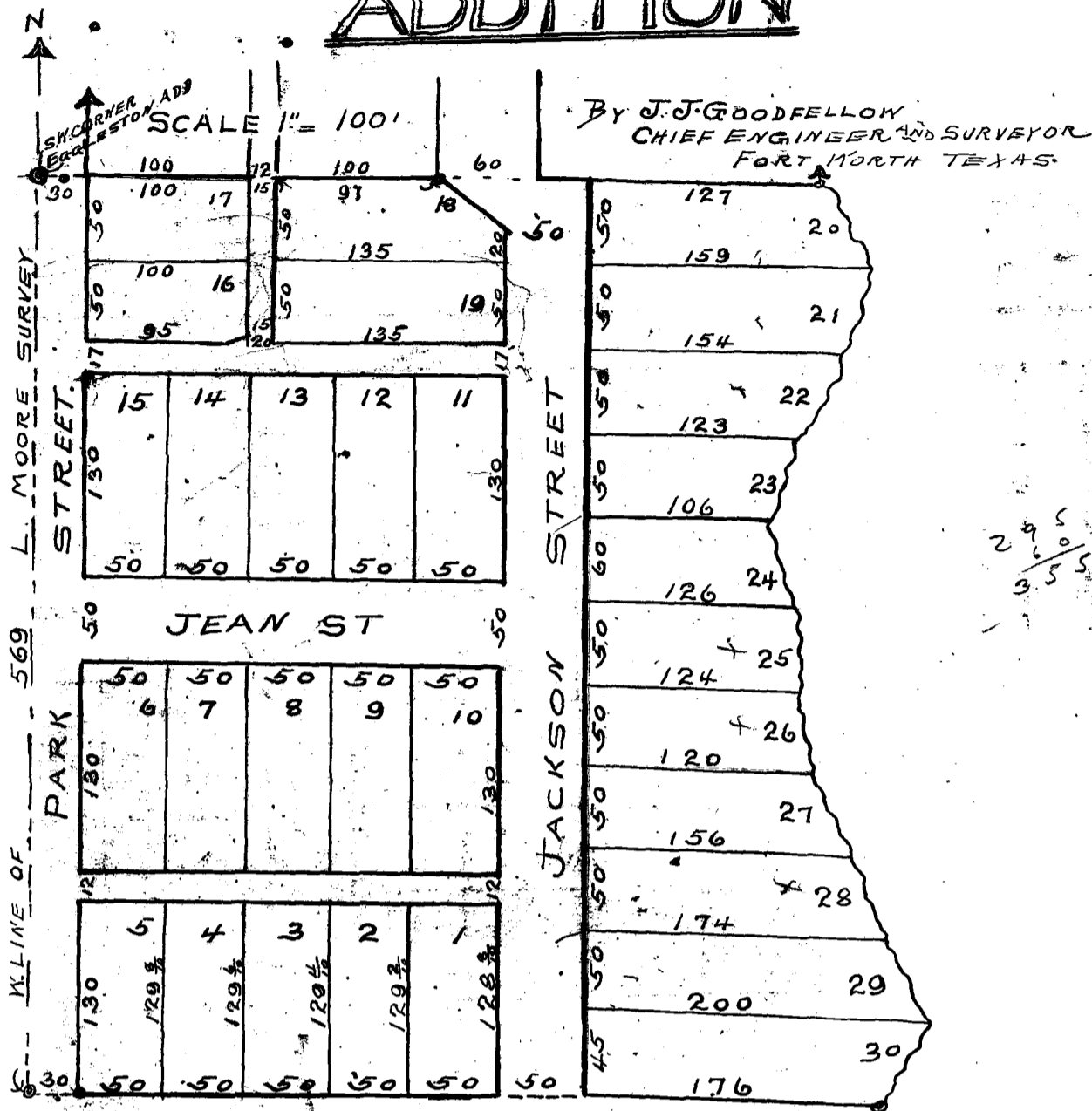
→ Dedication ←
State of Texas
County of Tarrant Know all men by their presents that we, P. Vickery & B. C. Ash, owners of the above described property, do hereby adopt the above map as correctly representing our plan for subdividing same and do hereby dedicate to the use of the public the streets and alleys shown thereon except where same are marked "Reserved," which where so marked, are not dedicated and further reserving the exclusive right to grant to any individual or corporation the right + privilege to construct & operate over said streets and alley lines of surface or cable cars operated by steam, electricity, cable car horse power, also for lines for the conducting of electricity, gas, light and of telegraph or telephone lines, further on poles above ground or by placing the wires underground. Also reserving the right and privilege to grant to any person or corporation the right to lay pipes for conducting water, gas or sewage.
Witness our hands this 29th day of Aug. 1903
P. Vickery
B. C. Ash

State of Texas
County of Tarrant Before me, J. F. Prosser a Notary Public in and for Tarrant County, Texas on this 29th day of August 1903 personally appeared P. Vickery and B. C. Ash known to me to be the persons whose names are subscribed to the foregoing instrument and acknowledged to me that they executed the same for the purposes and consideration therein expressed.

Witness my hand and seal of office this 29th day of August 1903
J. F. Prosser
Notary Public in and for Tarrant County, Texas
Filed for Record Aug 29. A.D. 1903 at 3:40 P.M.
Recorded September 24th 1903 at 6 P.M.
R. S. Rogers
County Clerk
Tarrant County, Texas

N
W
E
S
SCALE 200 = 1 INCH
J. J. GOODFELLOW
MAR 1300

MAP OF ELSTON ADDITION



DESCRIPTION

PART OF THE L. MOORE SURVEY SITUATED ABOUT 2 1/4 MILES SOUTHEAST OF THE COURTHOUSE IN TARRANT COUNTY, TEXAS, AND BEGINNING AT THE SOUTHWEST CORNER OF THE EGGLESTON ADDITION IN THE WEST LINE OF SAID SURVEY. THENCE SOUTH WITH SAID WEST LINE 569 FEET THENCE N. 87 1/2 E 506 FEET TO CENTER OF A BRANCH, THENCE DOWN SAID CHANNEL TO A POINT, EAST OF THE BEGINNING POINT. THENCE WEST 457 FEET TO BEGINNING.

DEDICATION

STATE OF TEXAS }
 COUNTY OF TARRANT } KNOW ALL MEN BY THESE PRESENTS, THAT WE W. GLEN WALKER SR.,
 MRS ADA M. RICHARDS (A WIDOW) AND C. D. LUSK, OWNERS OF THE ABOVE
 DESCRIBED PROPERTY, DO HEREBY ADOPT THE ABOVE PLAN FOR SUBDIVIDING
 SAME AND DO HEREBY DEDICATE TO THE USE OF THE PUBLIC THE STR-
 EET 30 FEET WIDE ALONG THE WEST SIDE OF SAID PROPERTY AND MARKED
 PARK STREET ABOVE, BUT NO OTHER STREETS OR ALLEYS ARE HEREBY DEDICATED
 WITNESS OUR HANDS THIS DAY OF 1903
 W. Glen Walker Sr.
 C. D. Lusk
 Mrs A. M. Richards

STATE OF TEXAS }
 COUNTY OF TARRANT } BEFORE ME THE UNDERSIGNED AUTHORITY, ON THIS DAY PERSONALLY APPEAR-
 ED W. GLEN WALKER, SENIOR, MRS ADA M. RICHARDS (A WIDOW) AND
 C. D. LUSK, ALL KNOWN TO ME TO BE THE PERSONS WHOS NAMES ARE
 SIGNED TO THE FOREGOING INSTRUMENT, AND ACKNOWLEDGED TO ME
 THAT THEY EXECUTED THE SAME FOR THE PURPOSES AND CONSID-
 ERATIONS THEREIN EXPRESSED.

LS

WITNESS MY HAND AND SEAL OF OFFICE THIS 16th DAY OF NOV. 1903

Ed K. Collett
 NOTARY PUBLIC TARRANT CO TEXAS.

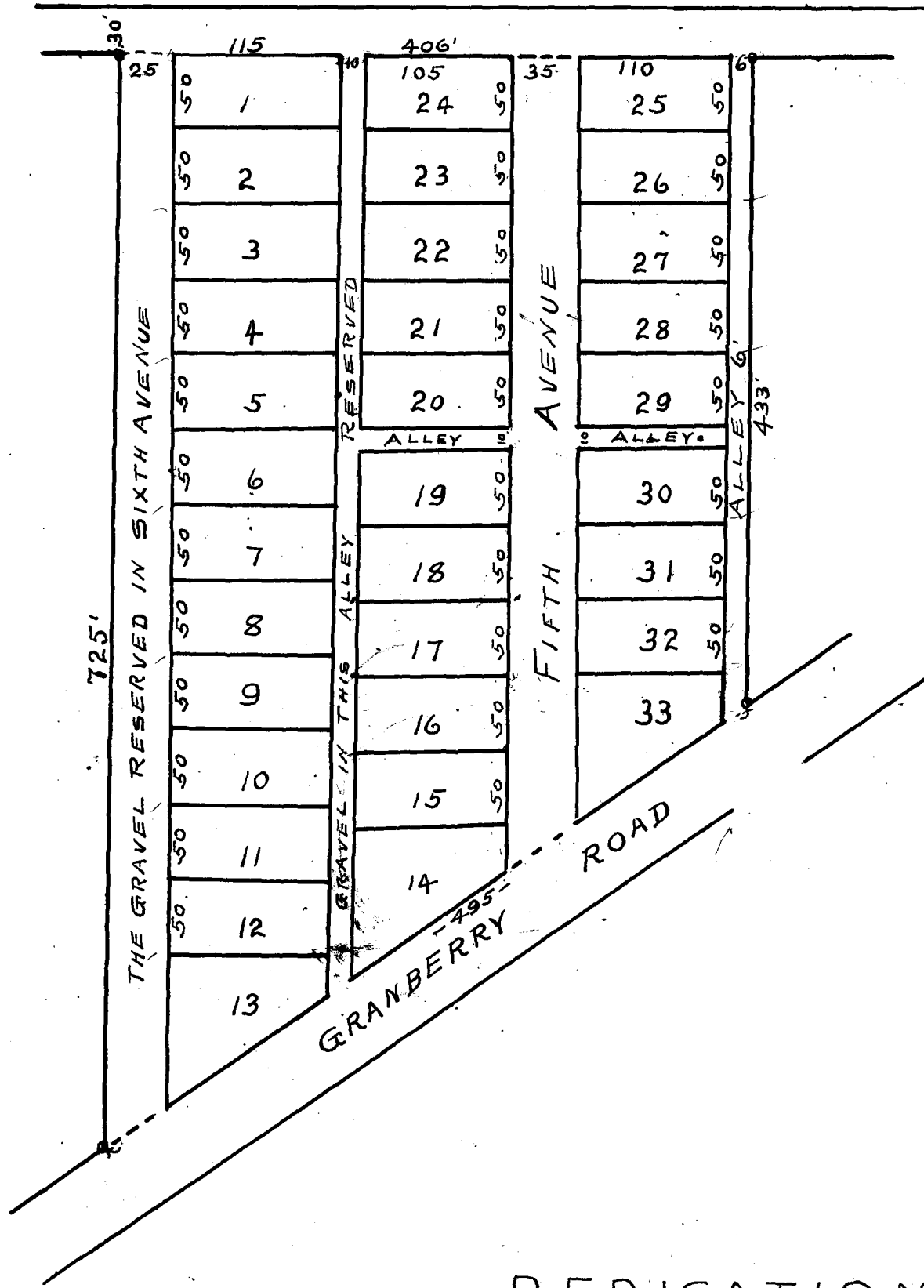
FILED FOR RECORD NOV 25-1903 AT 10:40 AM
 RECORDED DECEMBER 9th 1903 AT 2. PM.

R. L. Rogers
 COUNTY CLERK TARRANT COUNTY TEXAS

L.J. HAWKINS' SUB-DIVISION
OF
BLOCK 26 EDWARD HEIRS' ADDITION
TO
FORT WORTH, TEXAS

J.J. GOODFELLOW C.E. AND SURVEYOR

SCALE 1" 100'



DEDICATION

STATE OF TEXAS }
COUNTY OF TARRANT }

KNOW ALL MEN BY THESE PRESENTS THAT I L.J. HAWKINS OF THE COUNTY OF TARRANT AND STATE AFORESAID FOR AND IN CONSIDERATION OF THE BENEFITS TO BE DERIVED TO ME FROM THE SALE OF LOTS IN BLOCK 26 OF EDWARD HEIRS ADDITION TO FORT WORTH TEXAS. DO HEREBY ADOPT THE FORGOING PLAT AS MY PLAN FOR SUCH SUBDIVISION OF SAID BLOCK AND HEREBY DEDICATE TO THE USE OF THE PUBLIC AS PUBLIC HIGHWAY THE STREETS AND ALLEYS AS SHOWN THEREON EXCEPT WHERE MARKED "RESERVED" WHICH STREET SO MARKED IS NOT DEDICATED AND FURTHER IF UPON A SURVEY OF SAID SUBDIVISION, THE ARTESIAN WELL ON SAID BLOCK SHOULD BE FOUND TO BE IN A STREET OR ALLEY, NOT RESERVED, THEN IT IS UNDERSTOOD THAT THE WELL TOGETHER WITH A SPACE OF 10 FEET IN DIAMETER WITH THE WELL AS THE CENTER THEREOF IS ALSO RESERVED FROM PUBLIC USE.

SIGNED THIS THE 17TH DAY OF NOVEMBER 1902.

L.J. Hawkins

STATE OF TEXAS }
COUNTY OF TARRANT }

BEFORE ME A NOTARY PUBLIC IN AND FOR TARRANT COUNTY PERSONALLY APPEARED L.J. HAWKINS KNOWN TO ME TO BE THE PERSON WHOSE NAME IS SUBSCRIBED TO THE FORGOING INSTRUMENT AND ACKNOWLEDGED TO ME THAT HE EXECUTED THE SAME FOR THE PURPOSE AND CONSIDERATION THEREIN EXPRESSED.

GIVEN UNDER MY HAND AND SEAL OF OFFICE THIS THE 17TH DAY OF NOVEMBER 1903.



Wm. M. McKinney
NOTARY PUBLIC TARRANT COUNTY TEXAS

FILED FOR RECORD NOVEMBER 19TH 1903. AT 11:40 A.M.

RECORDED DECEMBER 10TH 1903 AT 11:20 A.M.

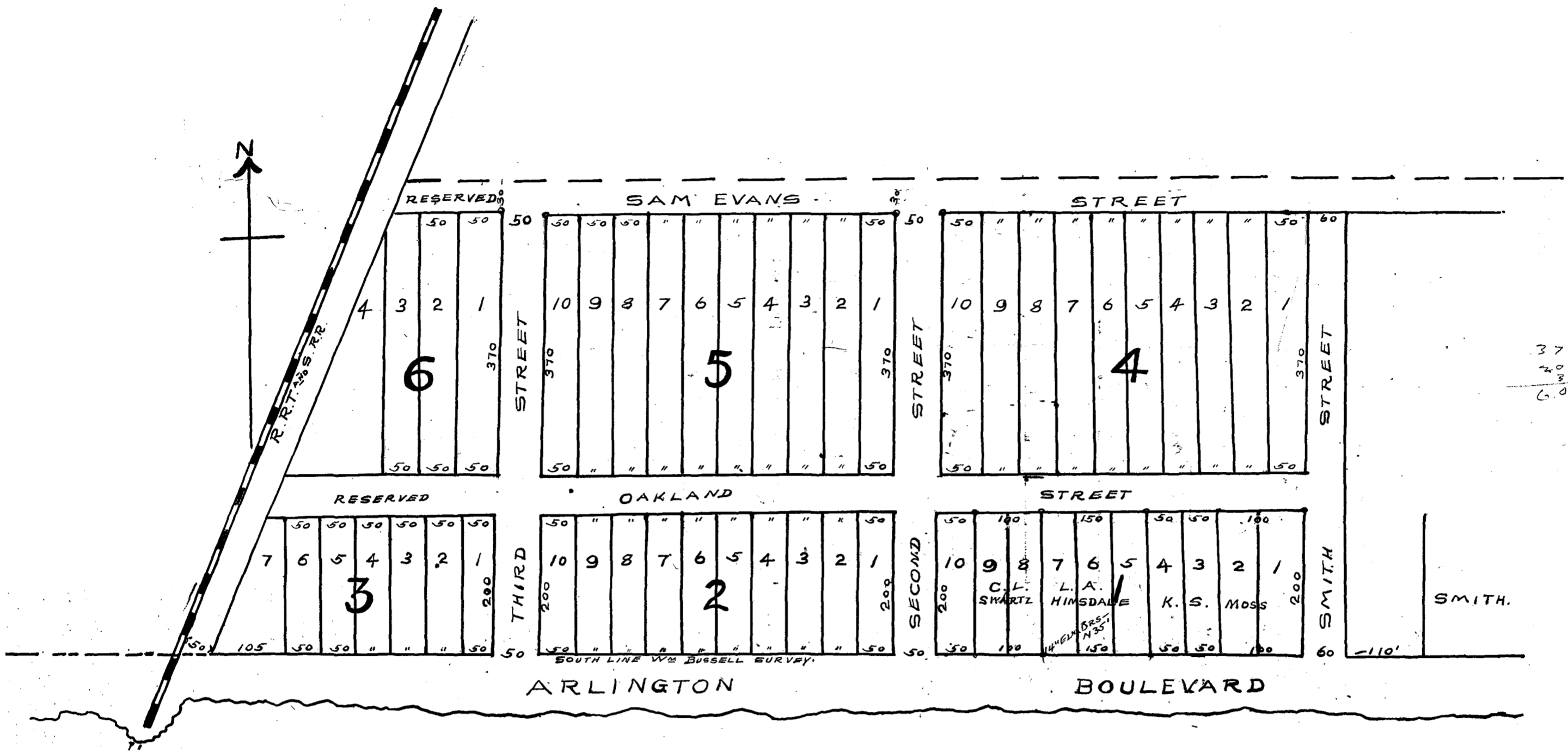
R.L. Rogers

COUNTY CLERK TARRANT COUNTY TEXAS

MAP OF A PORTION OF
K.M. VANZANDT'S TRACT
ON THE WM BUSSELL SURVEY
SURVEYED OCT 19th 1903.

SCALE 1" = 150'

J.J. GOODFELLOW.



DESCRIPTION

BEING A PORTION OF THE WM BUSSELL 320 ACRE SURVEY, SITUATED IN TARRANT COUNTY TEXAS ON THE WEST SIDE OF AND ADJACENT TO THE CITY OF FT. WORTH, BEGINNING AT THE INTERSECTION OF THE SOUTH LINE OF SAID BUSSELL SURVEY WITH THE EAST LINE OF THE RT OF WAY OF THE R.R. & S.R.R. 50 FEET FROM THE CENTER OF SAID R.R. THENCE EAST WITH THE S. LINE OF SAID SURVEY 1565 FEET. THENCE NORTH 660 FEET THENCE WEST TO THE E. LINE OF SAID R.R. RT OF WAY. THENCE IN A SOUTH WESTERLY DIRECTION WITH THE SAID RT OF WAY LINE TO THE PLACE OF BEGINNING.

DEDICATION

KNOW ALL MEN BY THESE PRESENTS: THAT I, K.M. VANZANDT, OF THE COUNTY OF TARRANT AND STATE OF TEXAS, OWNER OF THE FORGOING DESCRIBED TRACT OF LAND, DO HEREBY ADOPT THE ABOVE AS CORRECTLY REPRESENTING MY PLAN FOR SUBDIVIDING OF SAID TRACT, AND HEREBY DEDICATE TO THE USE OF THE PUBLIC AS PUBLIC HIGHWAYS ALL STREETS AS SHOWN THEREON, EXCEPTING THAT PORTION OF OAKLAND AND SAM EVANS STREETS, LYING WEST OF THIRD STREET.

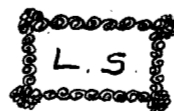
SIGNED THIS THE 7th DAY OF DECEMBER, 1903.

K.M. Van Zandt.

STATE OF TEXAS }
COUNTY OF TARRANT }

BEFORE ME THE UNDERSIGNED AUTHORITY, PERSONALLY APPEARED K.M. VANZANDT, KNOWN TO ME TO BE THE PERSON WHOSE NAME IS SUBSCRIBED TO THE FORGOING INSTRUMENT AND ACKNOWLEDGED TO ME THAT HE EXECUTED THE SAME FOR THE PURPOSES AND CONSIDERATION THEREIN EXPRESSED.

GIVEN UNDER MY HAND AND SEAL OF OFFICE THIS 7th DAY OF DECEMBER, 1903.



L.C. Butchins
 NOTARY PUBLIC IN AND FOR TARRANT COUNTY TEXAS.

FILED FOR RECORD DECEMBER 7th 1903. AT 10:40 A.M.

RECORDED DECEMBER 11th 1903. AT 10:22 A.M.

R.L. Rogers
 COUNTY CLERK TARRANT COUNTY TEXAS.

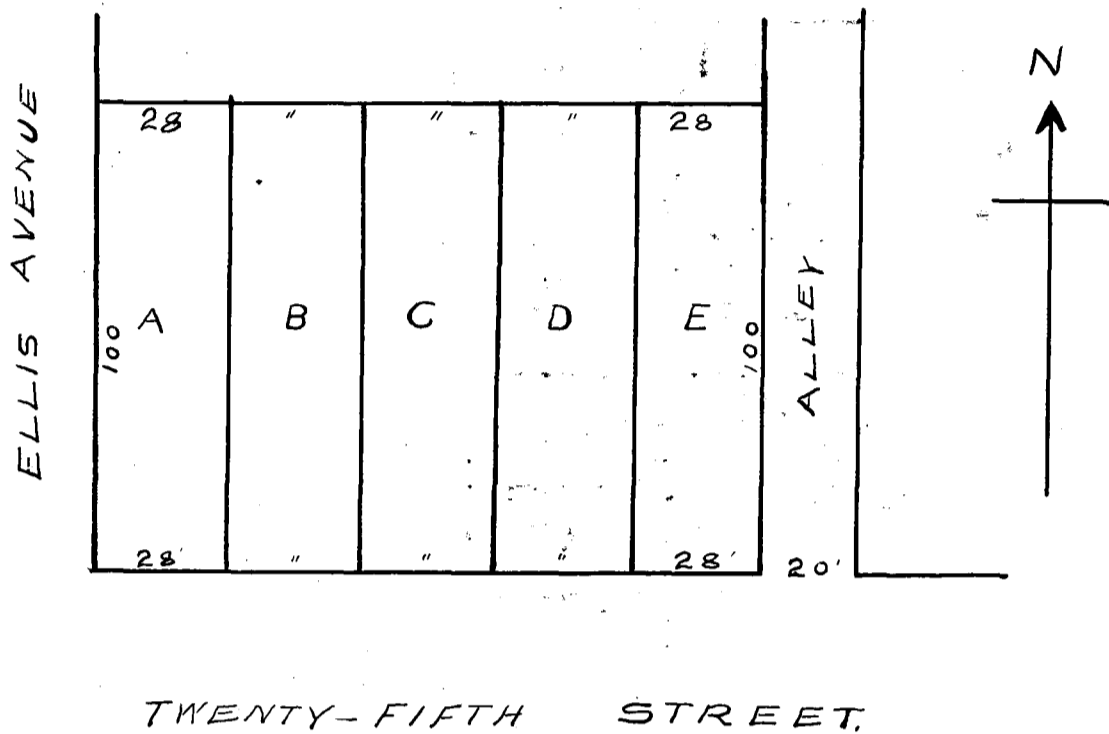
MAP OF BLAIR'S SUBDIVISION

OF LOTS 23 AND 24, BLOCK 21, M. & ELLIS' ADDITION

TO NORTH FORT WORTH TEXAS.

SCALE 1" = 40'

J. J. GOODFELLOW.



DEDICATION

STATE OF TEXAS }
 COUNTY OF TARRANT } KNOW ALL MEN BY THESE PRESENTS, THAT WE JOSEPH B. GOOGINS, J. A. BLAIR, AND W. H. BLAIR, OWNERS OF
 LOTS 23 AND 24, BLOCK 21, M. & ELLIS' ADDITION TO NORTH FORT WORTH TEXAS, DO HEREBY ADOPT THE
 FOREGOING PLAN FOR SUBDIVIDING SAME.

WITNESS OUR HANDS THIS 3RD DAY OF DECEMBER 1903.

Joseph B. Googins
W. H. Blair
J. A. Blair

STATE OF TEXAS }
 COUNTY OF TARRANT } BEFORE ME, THE UNDERSIGNED AUTHORITY, ON THIS DAY PERSONALLY APPEARED J. B. GOOGINS
 J. A. BLAIR, AND W. H. BLAIR, KNOWN TO ME TO BE THE PERSONS WHOS NAMES ARE SUBSCRIBED TO
 THE FOREGOING INSTRUMENT, AND ACKNOWLEDGED TO ME THAT THEY EXECUTED THE SAME FOR THE
 PURPOSES AND CONSIDERATIONS THEREIN EXPRESSED.

WITNESS MY HAND AND SEAL OF OFFICE THIS 3RD DAY OF DECEMBER 1903

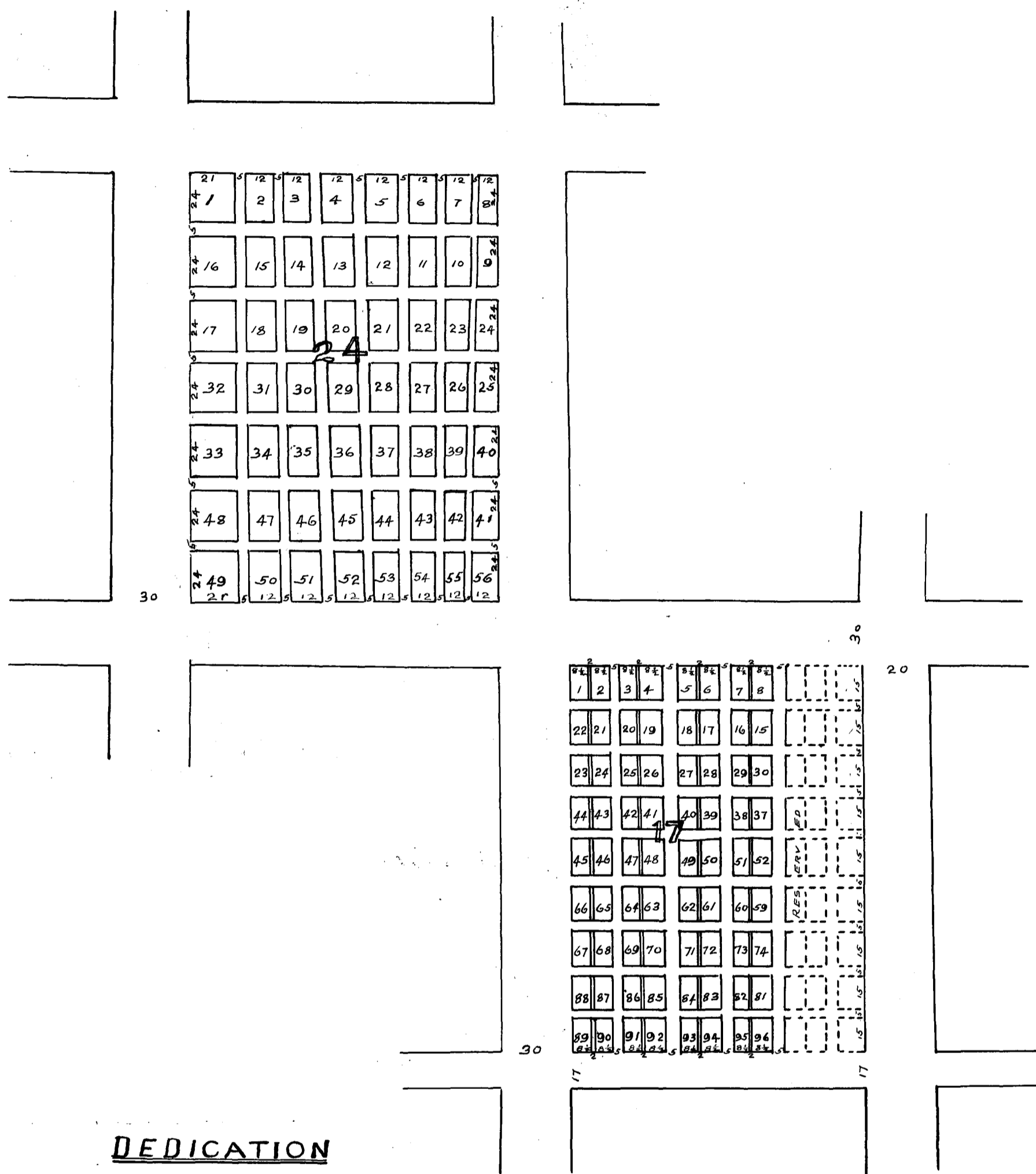


M. Scogin
 NOTARY PUBLIC TARRANT COUNTY TEXAS

FILED FOR RECORD DECEMBER 10TH 1903 AT 9:15 A.M.
 RECORDED DECEMBER 11TH 1903 AT 3:20 P.M.

R. L. Rogers
 COUNTY CLERK TARRANT COUNTY TEXAS

**SUB DIVISION
OF
BLOCK 17 AND 24
FORT WORTH CITY CEMETERY**



DEDICATION

STATE OF TEXAS
COUNTY OF TARRANT

KNOW ALL MEN BY THESE PRESENTS THAT THE NORTH FT WORTH TOWNSITE COMPANY BY ITS VICE PRESIDENT, JOSEPH B. GOOGINS, DOES HEREBY ADOPT THE HEREBIN MAP AS CORRECTLY REPRESENTING ITS PLAN FOR SUB-DIVIDING BLOCKS 17 AND 24, OF THE FORT WORTH CITY CEMETARY.

SIGNED THIS 8TH DAY OF DECEMBER, 1903.

NORTH FORT WORTH TOWNSITE COMPANY

PER *Joseph B. Googins*
VICE PRESIDENT



STATE OF TEXAS
COUNTY OF TARRANT

BEFORE ME, M. SCOGIN, A NOTARY PUBLIC IN AND FOR TARRANT COUNTY, TEXAS. ON THIS DAY PERSONALLY APPEARED JOSEPH B. GOOGINS, VICE PRESIDENT OF THE NORTH FORT WORTH TOWNSITE CO, KNOWN TO ME TO BE THE PERSON WHOSE NAME IS SUBSCRIBED TO THE FOREGOING INSTRUMENT AND ACKNOWLEDGED TO ME THAT HE EXECUTED THE SAME FOR THE PURPOSES AND CONSIDERATION THEREIN EXPRESSED, AND IN THE CAPACITY THEREIN STATED AND AS THE ACT AND DEED OF SAID COMPANY.

GIVEN UNDER MY HAND AND SEAL OF OFFICE THIS THE 8TH DAY OF DECEMBER, 1903.

1903.



M. Scogin
NOTARY PUBLIC IN AND FOR TARRANT COUNTY TEXAS

FILED FOR RECORD DECEMBER 10TH 1903 AT 9:5AM
RECORDED DECEMBER 12TH 1903. AT 2:42 PM.

R. L. Rogers
COUNTY CLERK TARRANT COUNTY TEXAS.

MAP OF HOWARD CAVNER'S ADDITION TO NORTH FORT WORTH TEXAS.

SCALE 1" = 100'

J.J. GOODFELLOW

DESCRIPTION

PART I. THOMAS AND L. COHEN SURVEYS, AND BEING BLOCK 51 OF M.G. ELLIS ADDITION AS ORIGINALLY PLANNED (BUT NOT AS NOW RECORDED). BEGINNING AT A STONE MARKED "LXT" ON TOP, THE N.W. CORNER OF THE SAID THOMAS AND THE S.W. CORNER OF SAID COHEN SURVEYS, THENCE SOUTH 229 FEET TO CENTER OF A 60 FT STREET THENCE EAST 486 TO A POINT IN LINCOLN STREET, THENCE N. 10° E 220 FT TO A POINT IN CENTRE OF LINCOLN STREET AND IN NORTH LINE OF 28TH STREET, THENCE N. 27 1/2° W 414 FT THENCE N 26 1/2° W 490 FT TO CENTRE OF 29TH STREET, THENCE WEST 116 FT TO THE WEST LINE OF SAID COHEN SURVEY, THENCE SOUTH 798 FEET TO BEGINNING.

DEDICATION

STATE OF TEXAS }
COUNTY OF TARRANT } KNOW ALL MEN BY THESE PRESENTS THAT I, HOWARD CAVNER AND J.J. GOODFELLOW OWNER OF THE ABOVE DESCRIBED PROPERTY, DO HEREBY ADOPT THE FOREGOING MAP AS CORRECTLY REPRESENTING MY PLAN FOR SUBDIVIDING SAME AND DO HEREBY DEDICATE TO THE USE OF THE PUBLIC THE STREETS AND ALLEYS AS SHOWN THEREON.

SIGNED THIS 30TH DAY OF NOVEMBER 1903.

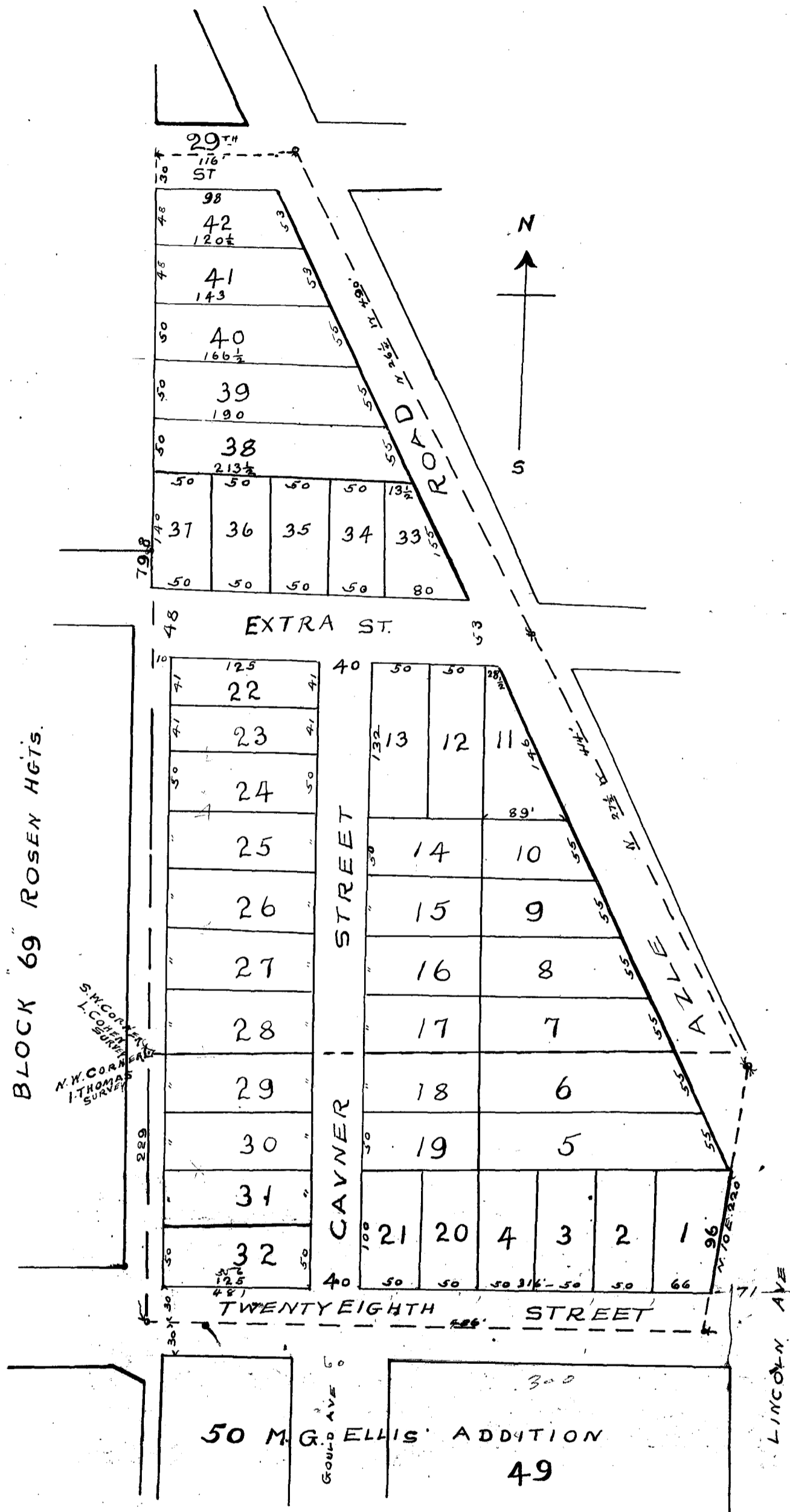
Howard Cavner
J.J. Goodfellow

STATE OF TEXAS }
COUNTY OF TARRANT } BEFORE ME THE UNDERSIGNED AUTHORITY ON THIS DAY PERSONALLY APPEARED HOWARD CAVNER, AND J.J. GOODFELLOW KNOWN TO ME TO BE THE PERSONS WHOSE NAMES ARE SUBSCRIBED TO THE FOREGOING INSTRUMENT AND ACKNOWLEDGED TO ME THAT THEY EXECUTED THE SAME FOR THE PURPOSES AND CONSIDERATIONS THEREIN EXPRESSED.

GIVEN UNDER MY HAND AND SEAL OF OFFICE THIS FIFTH DAY OF DECEMBER 1903.

LS

J. Carb.
NOTARY PUBLIC IN AND FOR TARRANT COUNTY TEXAS.



19
150
257
246

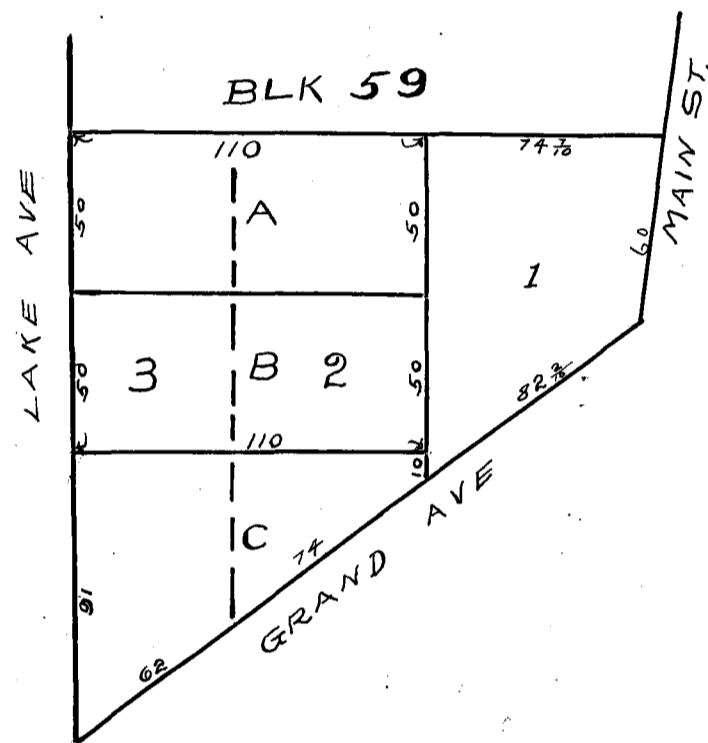
32

162
390
552
591

FILED FOR RECORD DEC 12TH 1903 AT 10:20 A.M.
RECORDED DECEMBER 14TH 1903 AT 5 P.M.

R.L. Rogers
COUNTY CLERK TARRANT CO TEXAS

SUB DIVISION
OF
LOTS 2ND & 3 BLOCK 59
NORTH FORTWORTH



DEDICATION

STATE OF TEXAS }
 COUNTY OF TARRANT }

KNOW ALL MEN BY THESE PRESENTS THAT THE NORTH FT. WORTH TOWNSITE COMPANY BY ITS VICE PRESIDENT, JOSEPH B GOOGINS, DOES HEREBY ADOPT THE HEREIN MAP AS CORRECTLY REPRESENTING ITS PLAN FOR SUBDIVIDING OF LOTS 2ND & 3 OF BLOCK 59, OF NORTH FORT WORTH, TEXAS.

SIGNED THIS 21ST DAY OF DECEMBER, 1903.

LS

NORTH FORT WORTH TOWNSITE COMPANY
 PER *Joseph B. Googins*
 VICE PRESIDENT

STATE OF TEXAS }
 COUNTY OF TARRANT }

BEFORE ME, W. H. GUELICH, A NOTARY PUBLIC IN AND FOR TARRANT COUNTY, TEXAS, ON THIS DAY PERSONALLY APPEARED JOSEPH B. GOOGINS, VICE PRESIDENT OF THE NORTH FORT WORTH TOWNSITE CO., KNOWN TO ME TO BE THE PERSON WHOSE NAME IS SUBSCRIBED TO THE FOREGOING INSTRUMENT AND ACKNOWLEDGED TO ME THAT HE EXECUTED THE SAME FOR THE PURPOSES AND CONSIDERATION THEREIN EXPRESSED AND IN THE CAPACITY THEREIN STATED AND AS THE ACT AND DEED OF SAID COMPANY.

GIVEN UNDER MY HAND AND SEAL OF OFFICE THIS 21ST DAY OF DEC, 1903.

LS

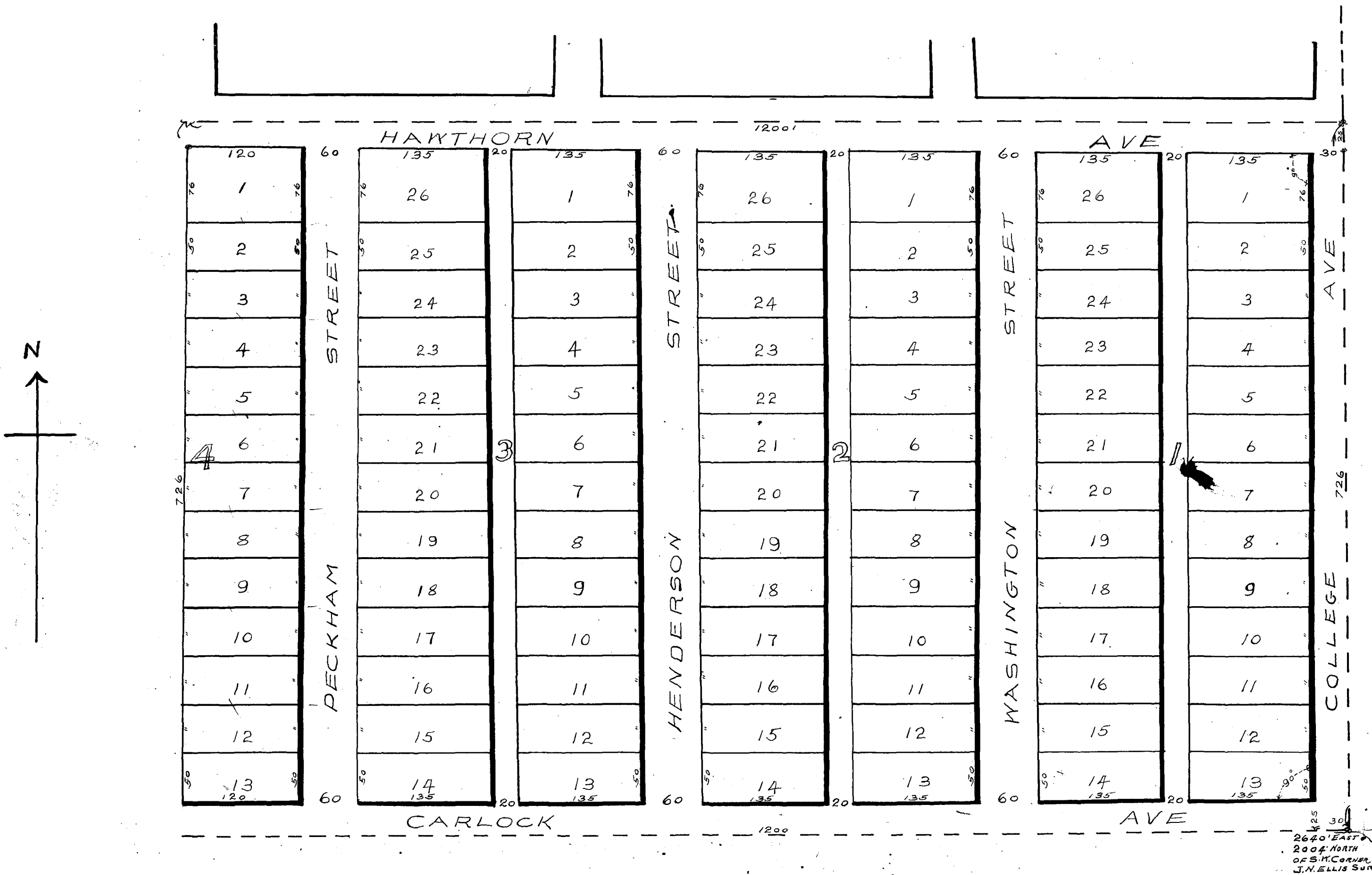
W. H. Guelich
 NOTARY PUBLIC, TARRANT COUNTY, TEXAS.

W. L. P.
 COUNTY CLERK TARRANT COUNTY TEXAS

FILED FOR RECORD DEC 22ND 1903. AT 11^{AM}
 RECORDED JANUARY 15TH 1904. AT 3^{PM}

MAP OF CARLOCK'S SOUTH SIDE ADDITION

SCALE 1"=100' — SURVEYED DEC 1903. — J.J. GOODFELLOW



DESCRIPTION

PART OF THE J.N. ELLIS 640 ACRE SURVEY, SITUATED IN FORT WORTH, TARRANT COUNTY TEXAS. BEGINNING AT A POINT 2640 FT EAST AND 2004 FT NORTH FROM THE SOUTH WEST CORNER OF SAID SURVEY, THENCE NORTH 726 FT TO A POINT 2584 FEET SOUTH OF THE NORTH LINE OF SAID SURVEY THENCE WEST 1200 FEET, THENCE SOUTH 726 FEET, THENCE EAST 1200 FEET TO THE PLACE OF BEGINNING.

DEDICATION

STATE OF TEXAS }
COUNTY OF TARRANT } KNOW ALL MEN BY THESE PRESENTS, THAT THE CITY REALTY COMPANY, OF TEXAS, BY R.L. CARLOCK, PRESIDENT, BEING THE OWNERS OF THE ABOVE DESCRIBED PROPERTY, DOES HEREBY ADOPT THE ABOVE PLAN FOR SUBDIVIDING SAME, AND HEREBY DEDICATES TO THE USE OF THE PUBLIC, THE STREETS AND ALLEYS SHOWN THEREON.


SEALED AND SIGNED THIS 2ND DAY OF JAN. 1904.

THE CITY REALTY COMPANY OF TEXAS
PER. R. L. CARLOCK PRES.



STATE OF TEXAS }
COUNTY OF TARRANT } BEFORE ME, THE UNDERSIGNED AUTHORITY, ON THIS DAY PERSONALLY APPEARED R.L. CARLOCK, PRESIDENT OF THE CITY REALTY COMPANY OF TEXAS, KNOWN TO ME TO BE THE PERSON WHOSE NAME IS SUBSCRIBED TO THE FOREGOING INSTRUMENT, AND ACKNOWLEDGED TO ME THAT HE EXECUTED THE SAME IN THE CAPACITY THEREIN STATED, AS THE ACT AND DEED OF SAID CORPORATION, FOR THE PURPOSES AND CONSIDERATIONS THEREIN EXPRESSED. WITNESS MY HAND AND SEAL OF OFFICE THIS 2ND DAY OF JANUARY 1904.

J.E. Burton
NOTARY PUBLIC IN AND FOR TARRANT COUNTY TEXAS.



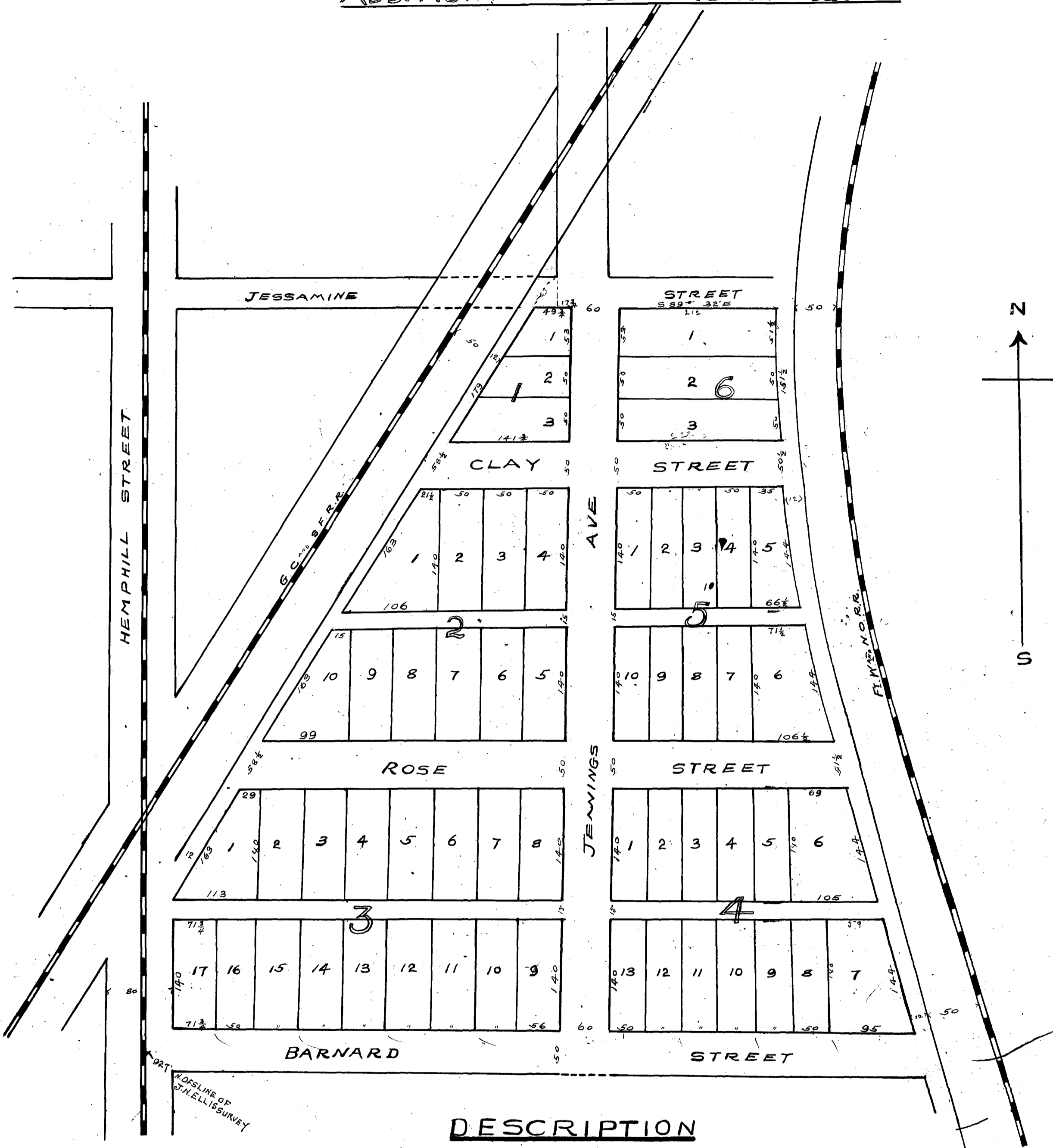
FILED FOR RECORD JANUARY 2ND 1904. AT 2:40 P.M.

RECORDED JANUARY 16TH 1904. AT 2:00 P.M.

R.L. Rogers
COUNTY CLERK TARRANT COUNTY TEXAS

MAP OF HEMPHILL HEIGHTS

ADDITION TO: FORT WORTH TEXAS



DESCRIPTION

PART OF THE J.N. ELLIS SURVEY IN TARRANT COUNTY, TEXAS, AND BEGINNING AT A POINT IN THE CENTER OF HEMPHILL STREET 927 FT. NORTH OF THE SOUTH LINE OF SAID SURVEY; THENCE EAST TO THE WEST LINE OF THE FT. WORTH N.O.R.R. RT. WAY; THENCE NORTHWARDLY ALONG SAID LINE TO THE SOUTH LINE OF JESSAMINE STREET; THENCE WESTWARDLY ALONG SAID LINE TO THE EAST LINE OF THE G.C. & S.F.R.R. RT. WAY; THENCE SOUTHWEST ALONG SAID LINE TO THE CENTER OF HEMPHILL STREET; THENCE SOUTH TO THE BEGINNING.

DEDICATION

STATE OF TEXAS }
 COUNTY OF TARRANT } KNOW ALL MEN BY THESE PRESENTS, THAT WE B.A. ROSE AND WIFE D.K. ROSE AND M.L. CHAMBERS AND WIFE EMMA CHAMBERS OWNERS OF THE ABOVE DESCRIBED PROPERTY, DO HEREBY ADOPT THE FOREGOING PLAN AND NAME FOR SUBDIVIDING SAME, AND HEREBY DEDICATE THE STREETS AND ALLEYS SHOWN THEREON TO THE USE OF THE PUBLIC.

M.L. Chambers
Emma Chambers

B.A. Rose
D.K. Rose

STATE OF TEXAS }
 COUNTY OF TARRANT } BEFORE ME, A. ARNESON, A NOTARY PUBLIC IN AND FOR TARRANT COUNTY TEXAS, ON THIS DAY PERSONALLY APPEARED M.L. CHAMBERS AND EMMA CHAMBERS, WIFE OF M.L. CHAMBERS KNOWN TO ME TO BE THE PERSONS WHOSE NAMES ARE SUBSCRIBED TO THE FOREGOING INSTRUMENT AND ACKNOWLEDGED TO ME THAT THEY EXECUTED THE SAME FOR THE PURPOSES AND CONSIDERATION THEREIN EXPRESSED, AND THE SAID EMMA CHAMBERS WIFE OF THE SAID M.L. CHAMBERS HAVING BEEN EXAMINED BY ME PRIVILY AND APART FROM HER HUSBAND AND HAVING THE SAME BY ME FULLY EXPLAINED TO HER, SHE THE SAID EMMA CHAMBERS ACKNOWLEDGED SUCH INSTRUMENT TO BE HER ACT AND DEED, AND SHE DECLARED THAT SHE HAD WILLINGLY SIGNED THE SAME FOR THE PURPOSES AND CONSIDERATION THEREIN EXPRESSED, AND THAT SHE DID NOT WISH TO RETRACT IT.

A. Arneson
 NOTARY PUBLIC TARRANT COUNTY TEXAS.

STATE OF TEXAS }
 COUNTY OF TARRANT } BEFORE ME, A. ARNESON A NOTARY PUBLIC IN AND FOR TARRANT COUNTY, TEXAS, ON THIS DAY PERSONALLY APPEARED B.A. ROSE AND D.K. ROSE WIFE OF B.A. ROSE, KNOWN TO ME TO BE THE PERSONS WHOSE NAMES ARE SUBSCRIBED TO THE FOREGOING INSTRUMENT AND ACKNOWLEDGED TO ME THAT THEY EXECUTED THE SAME FOR THE PURPOSES AND CONSIDERATION THEREIN EXPRESSED, AND THE SAID D.K. ROSE, WIFE OF THE SAID B.A. ROSE HAVING BEEN EXAMINED BY ME PRIVILY AND APART FROM HER HUSBAND, AND HAVING THE SAME BY ME FULLY EXPLAINED TO HER, SHE THE SAID D.K. ROSE ACKNOWLEDGED SUCH INSTRUMENT TO BE HER ACT AND DEED, AND SHE DECLARED THAT SHE HAD WILLINGLY SIGNED THE SAME FOR THE PURPOSES AND CONSIDERATION THEREIN EXPRESSED, AND THAT SHE DID NOT WISH TO RETRACT IT.

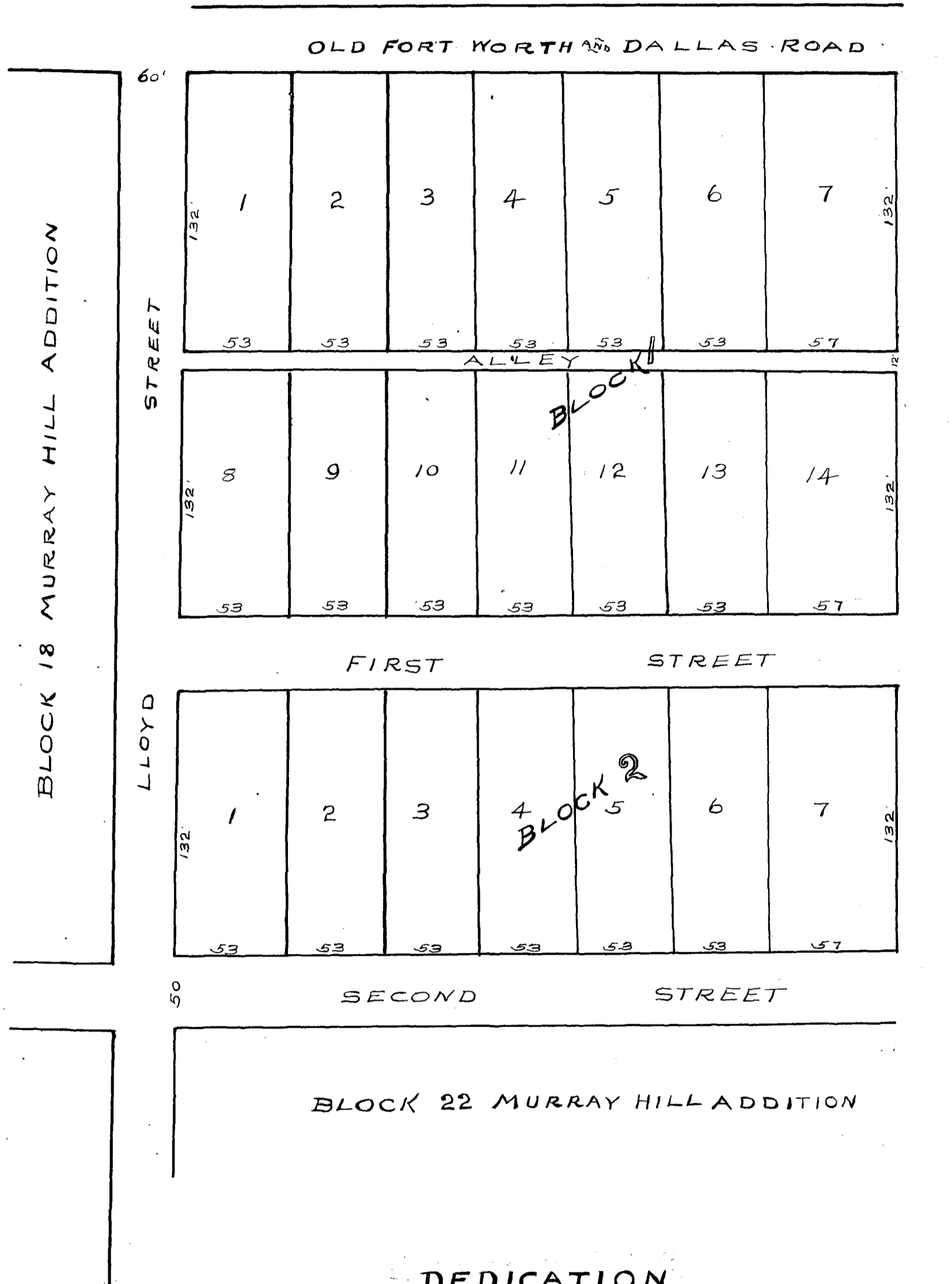
A. Arneson
 NOTARY PUBLIC TARRANT COUNTY TEXAS

FILED FOR RECORD JAN 9th 1904, AT 11:29 AM.

RECORDED JANUARY 18th 1904, AT 2nd PM.

[Signature]
 COUNTY CLERK TARRANT COUNTY TEXAS.

PLAT OF
E.E.FOSDICK'S SUBDIVISION
OF BLOCK 23, MURRAY HILL ADDITION
J.L. PURVIS SURVEY



52
 318
 57
 375
 120
 495

DEDICATION

STATE OF TEXAS }
 COUNTY OF TARRANT } KNOW ALL MEN BY THESE PRESENTS, THAT I, E.E. FOSDICK, OF THE COUNTY OF TARRANT STATE OF TEXAS, DO HEREBY ADOPT THE FOREGOING MAP AS CORRECTLY REPRESENTING MY SUBDIVISION OF BLOCK 23, OF THE MURRAY HILL ADDITION TO THE CITY OF FORT WORTH, TARRANT COUNTY, TEXAS, THE SAME BEING A PART OF THE J.L. PURVIS SURVEY, AND I DO HEREBY DEDICATE TO THE USE OF THE PUBLIC, THE STREETS AND ALLEYS AS REPRESENTED THEREON.
 WITNESS MY HAND THIS 2ND DAY OF JANUARY, 1904.

E.E. Fosdick

STATE OF TEXAS }
 COUNTY OF TARRANT } BEFORE ME JOHN KAISER, A NOTARY PUBLIC IN AND FOR TARRANT COUNTY, TEXAS. THIS DAY PERSONALLY APPEARED E.E. FOSDICK, KNOWN TO ME TO BE THE PERSON WHOSE NAME IS SUBSCRIBED TO THE FOREGOING INSTRUMENT, AND ACKNOWLEDGED TO ME THAT HE EXECUTED THE SAME FOR THE PURPOSES AND CONSIDERATIONS THEREIN EXPRESSED.
 WITNESS MY HAND AND SEAL THIS THE 11TH DAY OF JANUARY, 1904.

LS

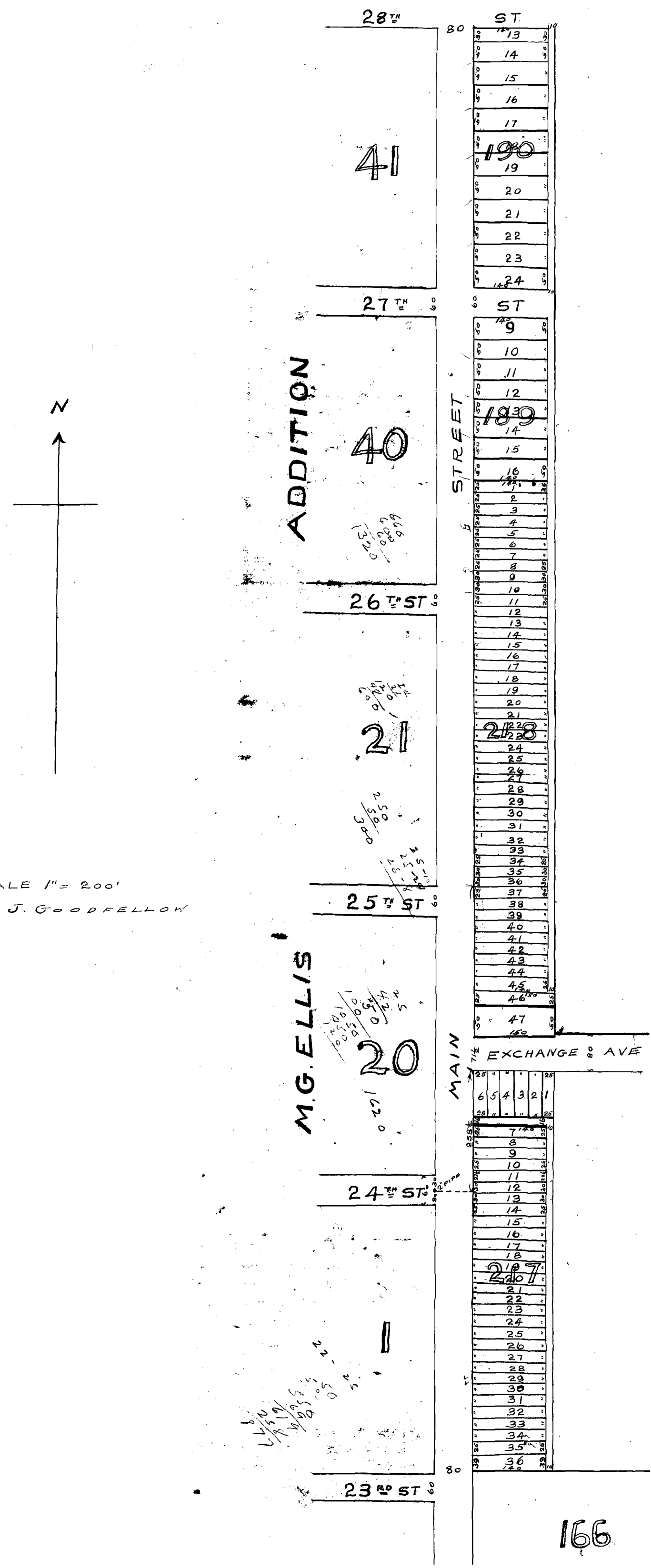
JOHN KAISER
 NOTARY PUBLIC TARRANT CO. TEXAS

R. L. Rogers

COUNTY CLERK TARRANT COUNTY TEXAS

FILED FOR RECORD JANUARY 11th 1904. AT 2:05 P.M.
 RECORDED JANUARY 19th 1904. AT 8:00 A.M.

J.B.GOOGINS SUBDIVISION
OF
BLOCKS 217 AND 218 NORTH FORT WORTH



DEDICATION

KNOW ALL MEN BY THESE PRESENTS, THAT I, JOSEPH B. GOOGINS, OWNER OF THE TRACT OF LAND SITUATED IN THE CITY OF NORTH FORT WORTH, TEXAS, AND BEING PART OF THE I. THOMAS SURVEY, WHICH LIES ON THE EAST SIDE OF MAIN STREET AND EXTENDS FROM THE NORTH LINE OF BLOCK 166 OF THE M. G. ELLIS ADDITION TO SAID CITY, IN A STRIP 150 FEET WIDE, TO THE SOUTH LINE OF BLOCK 189 OF SAID ADDITION: DO HEREBY ADOPT THE FOREGOING PLAN FOR SUBDIVIDING SAME TO BE KNOWN AS "GOOGINS SUBDIVISION OF BLOCKS 217 AND 218, NORTH FORT WORTH, AND DO HEREBY DEDICATE TO THE USE OF THE PUBLIC THE STREETS AND ALLEYS, AS SHOWN THEREON.

WITNESS MY HAND THIS 11TH DAY OF JANUARY 1904.

Joseph B. Googins

THE STATE OF TEXAS }
COUNTY OF TARRANT } BEFORE ME THE UNDERSIGNED NOTARY PUBLIC, IN AND FOR TARRANT COUNTY, TEXAS, ON THIS DAY PERSONALLY APPEARED JOSEPH B. GOOGINS, KNOWN TO ME TO BE THE PERSON WHOS NAME IS SUBSCRIBED TO THE ABOVE AND FOREGOING INSTRUMENT, AND ACKNOWLEDGED TO ME THAT HE EXECUTED THE SAME FOR THE PURPOSES AND CONSIDERATION THEREIN EXPRESSED,

GIVEN UNDER MY HAND AND SEAL OF OFFICE THIS 11TH DAY OF JANUARY 1904.

W. H. Guellich



NOTARY PUBLIC IN AND FOR TARRANT COUNTY, TEXAS.

R. L. Page

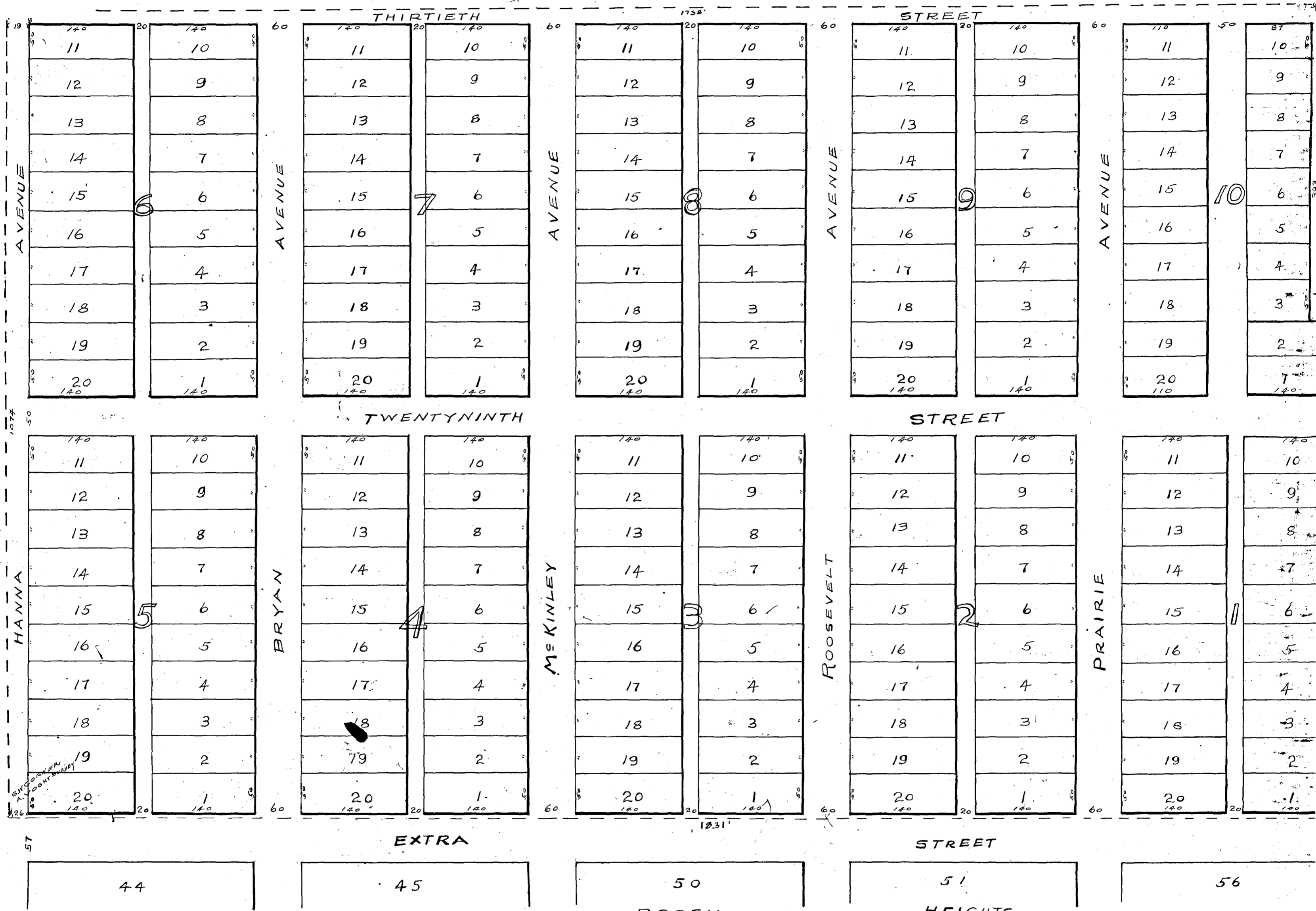
COUNTY CLERK TARRANT COUNTY TEXAS

FILED FOR RECORD JANUARY 12TH 1904. AT 11:30 A.M.
RECORDED JANUARY 20TH 1904. AT 9:00 A.M.

JOHNSON'S ADDITION

TO ROSEN HEIGHTS NORTH FORT WORTH TEXAS

SCALE 1" = 100' SURVEYED JULY 1903 BY J.J. GOODFELLOW FORT WORTH TEXAS



DESCRIPTION

BEING A PART OF THE A. VOUGHT SURVEY, SITUATED ABOUT 3 MILES N.W. OF THE COURT HOUSE IN TARRANT COUNTY, TEXAS, BEGINNING AT THE N.W. CORNER OF THE A. T. CARD SURVEY, IT BEING ALSO THE S.W. CORNER OF THE A. VOUGHT SURVEY, THENCE EAST 1831 FEET TO A SE CORNER OF SAID VOUGHT SURVEY, THENCE NORTH 681 FEET TO A NORTH EAST CORNER OF SAID VOUGHT SURVEY, THENCE SOUTH LINE SAID COHEN SURVEY, THENCE WEST 102 FT. TO S.W. CORNER OF SAID COHEN SURVEY, THENCE NORTH 393 FT. THENCE WEST 1723 FT. TO EASTLINE D.W. CAMPBELL SURVEY, THENCE SOUTH 1074 FT. TO BEGINNING.

DEDICATION

STATE OF TEXAS, COUNTY OF TARRANT, I KNOW ALL MEN BY THESE PRESENTS, THAT I, H. M. JOHNSON, OF THE COUNTY OF BERKSHIRE AND STATE OF MASS., DO HEREBY ADOPT THE FOREGOING PLAT AS CORRECTLY REPRESENTING MY PLAN OF SUBDIVIDING THE ABOVE DESCRIBED TRACT OF LAND, EXCEPTING FROM THIS DEDICATION THE PART SHOWN ON ABOVE MAP AS BLOCKS 12, 10, THE PART OF 30th STREET NORTH OF 10, THE PART OF 29th STREET BETWEEN THE PART OF LOVING AVE EAST OF 12, 10, AND THE ALLEY THROUGH 12, 10, AND DEDICATE TO THE USE OF THE PUBLIC ALL OTHER STREETS AS SHOWN THEREON, AND DEDICATING THE ALLEYS IN SUCH BLOCKS ONLY WHEN LOTS ARE SOLD IN THE BLOCK, AND FURTHER RESERVING THE EXCLUSIVE RIGHT TO GRANT TO ANY INDIVIDUAL OR CORPORATION THE RIGHT AND PRIVILEGE OF USING THE STREETS AND ALLEYS OF THIS ADDITION FOR PURPOSE OF ELECTING AND MAINTAINING TELEGRAPH AND TELEPHONE LINES WITH THE USE OF POLES OVER GROUND, OR BY PLACING WIRES UNDER GROUND, ALSO OF GRANTING TO ANY INDIVIDUAL OR CORPORATION THE RIGHT AND PRIVILEGE OF USING THE STREETS AND ALLEYS OF THIS ADDITION FOR THE CONSTRUCTING AND MAINTAINING LINES OF SURFACE OR CABLE CARS TO BE OPERATED BY STEAM, ELECTRICITY OR CABLE, OR PIPES FOR THE PURPOSE OF CONVEYING WATER, GAS OR FOR SEWER PURPOSES, AND RESERVING THE EXCLUSIVE RIGHT TO MAINTAIN GAS AND ELECTRIC LIGHTS.

SIGNED THIS 12th DAY OF JANUARY 1904
Hugh M. Johnson

STATE OF TEXAS, COUNTY OF TARRANT, BEFORE ME THE UNDERSIGNED AUTHORITY, ON THIS DAY PERSONALLY APPEARED H. M. JOHNSON KNOWN TO ME TO BE THE PERSON WHOSE NAME IS SUBSCRIBED TO THE FOREGOING INSTRUMENT AND ACKNOWLEDGED TO ME THAT HE EXECUTED THE SAME FOR THE PURPOSES AND CONSIDERATIONS THEREIN EXPRESSED.
WITNESS MY HAND AND SEAL OF OFFICE THIS 12th DAY OF JANUARY 1904.

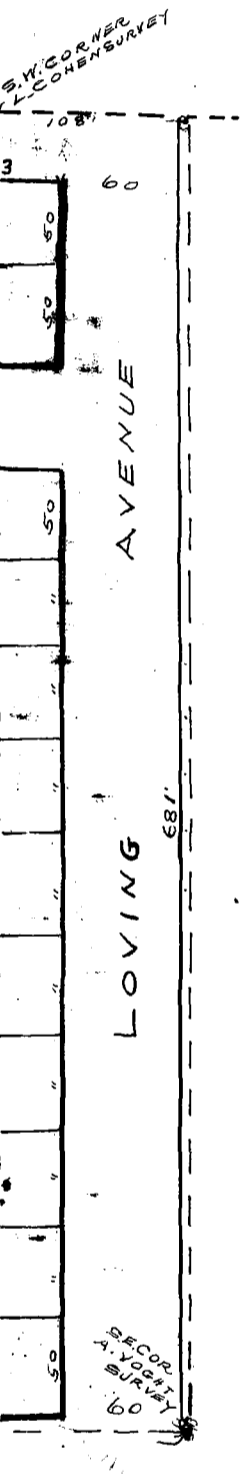
R. F. Andrews
NOTARY PUBLIC TARRANT COUNTY TEXAS



R. L. Rogers
COUNTY CLERK, TARRANT COUNTY TEXAS

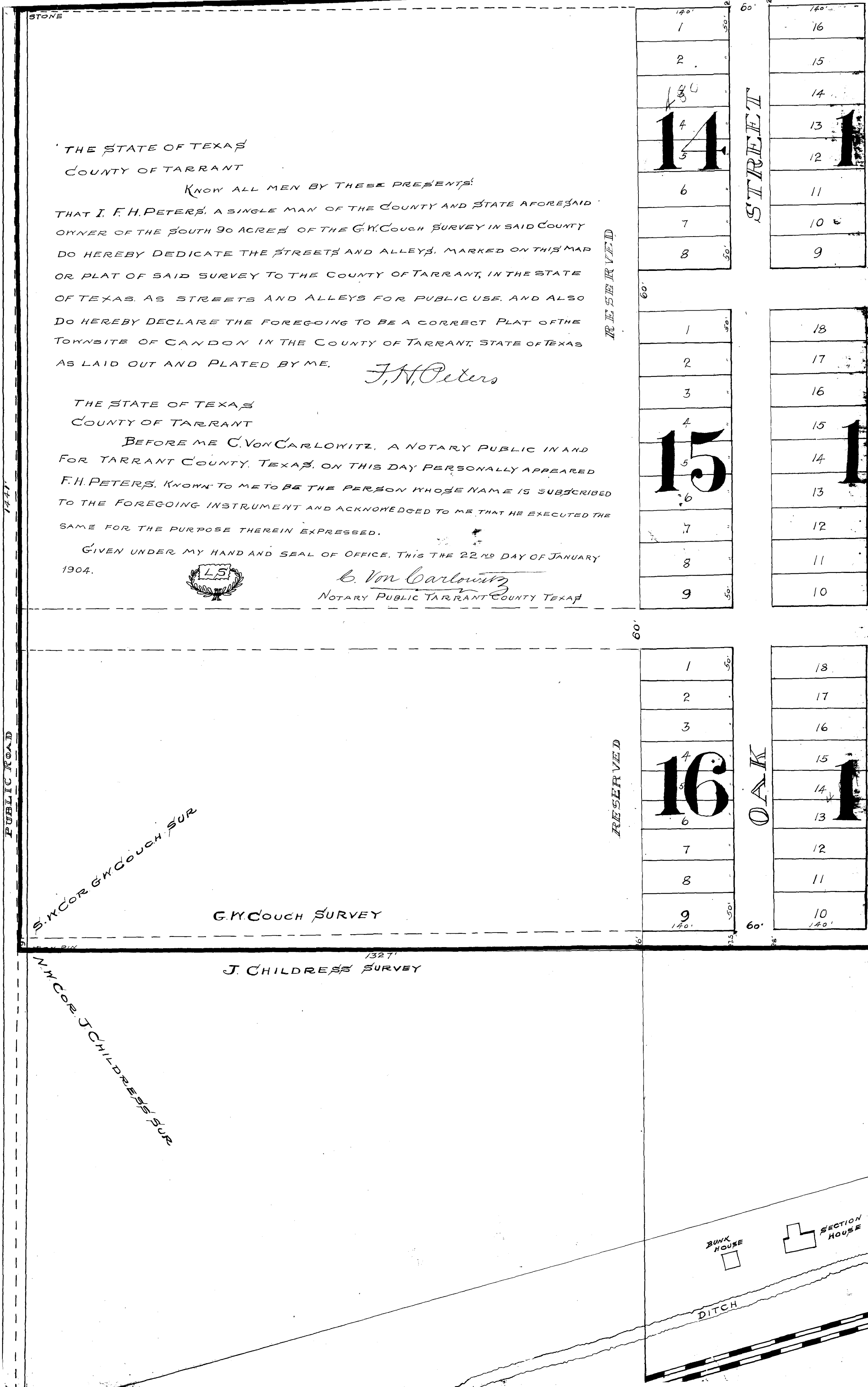
FILED FOR RECORD JANUARY 12th 1904 AT 4:50 P.M.

RECORDED JANUARY 21st 1904 AT 5:00 P.M.



PLAT OF CANDON

2673'



THE STATE OF TEXAS
 COUNTY OF TARRANT

KNOW ALL MEN BY THESE PRESENTS
 THAT I, F. H. PETERS, A SINGLE MAN OF THE COUNTY AND STATE AFORESAID
 OWNER OF THE SOUTH 90 ACRES OF THE G. W. COUCH SURVEY IN SAID COUNTY
 DO HEREBY DEDICATE THE STREETS AND ALLEYS, MARKED ON THIS MAP
 OR PLAT OF SAID SURVEY TO THE COUNTY OF TARRANT, IN THE STATE
 OF TEXAS, AS STREETS AND ALLEYS FOR PUBLIC USE, AND ALSO
 DO HEREBY DECLARE THE FOREGOING TO BE A CORRECT PLAT OF THE
 TOWNSITE OF CANDON IN THE COUNTY OF TARRANT, STATE OF TEXAS
 AS LAID OUT AND PLATED BY ME.

F. H. Peters


THE STATE OF TEXAS
 COUNTY OF TARRANT

BEFORE ME C. VON CARLOWITZ, A NOTARY PUBLIC IN AND
 FOR TARRANT COUNTY, TEXAS, ON THIS DAY PERSONALLY APPEARED
 F. H. PETERS, KNOWN TO ME TO BE THE PERSON WHOSE NAME IS SUBSCRIBED
 TO THE FOREGOING INSTRUMENT AND ACKNOWLEDGED TO ME THAT HE EXECUTED THE
 SAME FOR THE PURPOSE THEREIN EXPRESSED.

GIVEN UNDER MY HAND AND SEAL OF OFFICE, THIS THE 22ND DAY OF JANUARY
 1904.

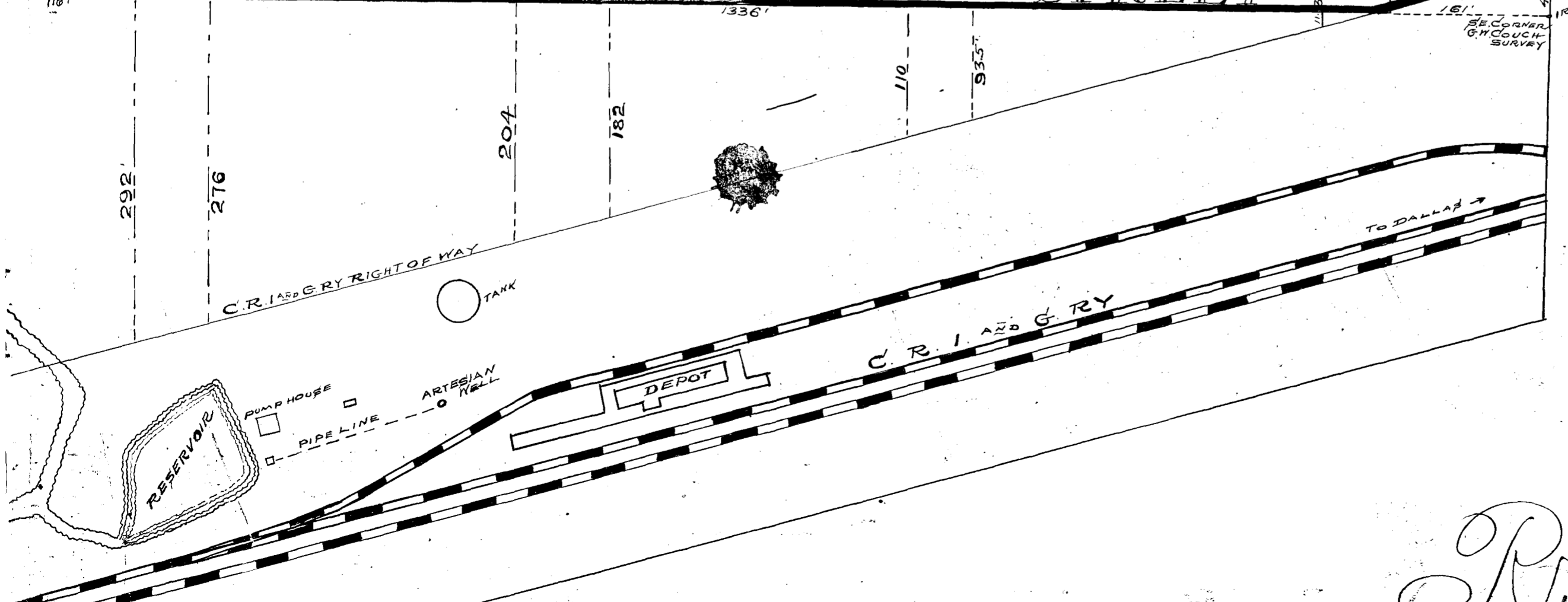



C. Von Carlowitz
 NOTARY PUBLIC TARRANT COUNTY TEXAS



SCALE 1" = 100 FEET

TEXAS, TARRANT COUNTY



FILED FOR RECORD JANY 22ND 1904 AT 4:00 P.M.
 RECORDED FEBRUARY 19TH 1904. AT 5:00 P.M.

R. L. Rogers
 COUNTY CLERK, TARRANT COUNTY, TEXAS

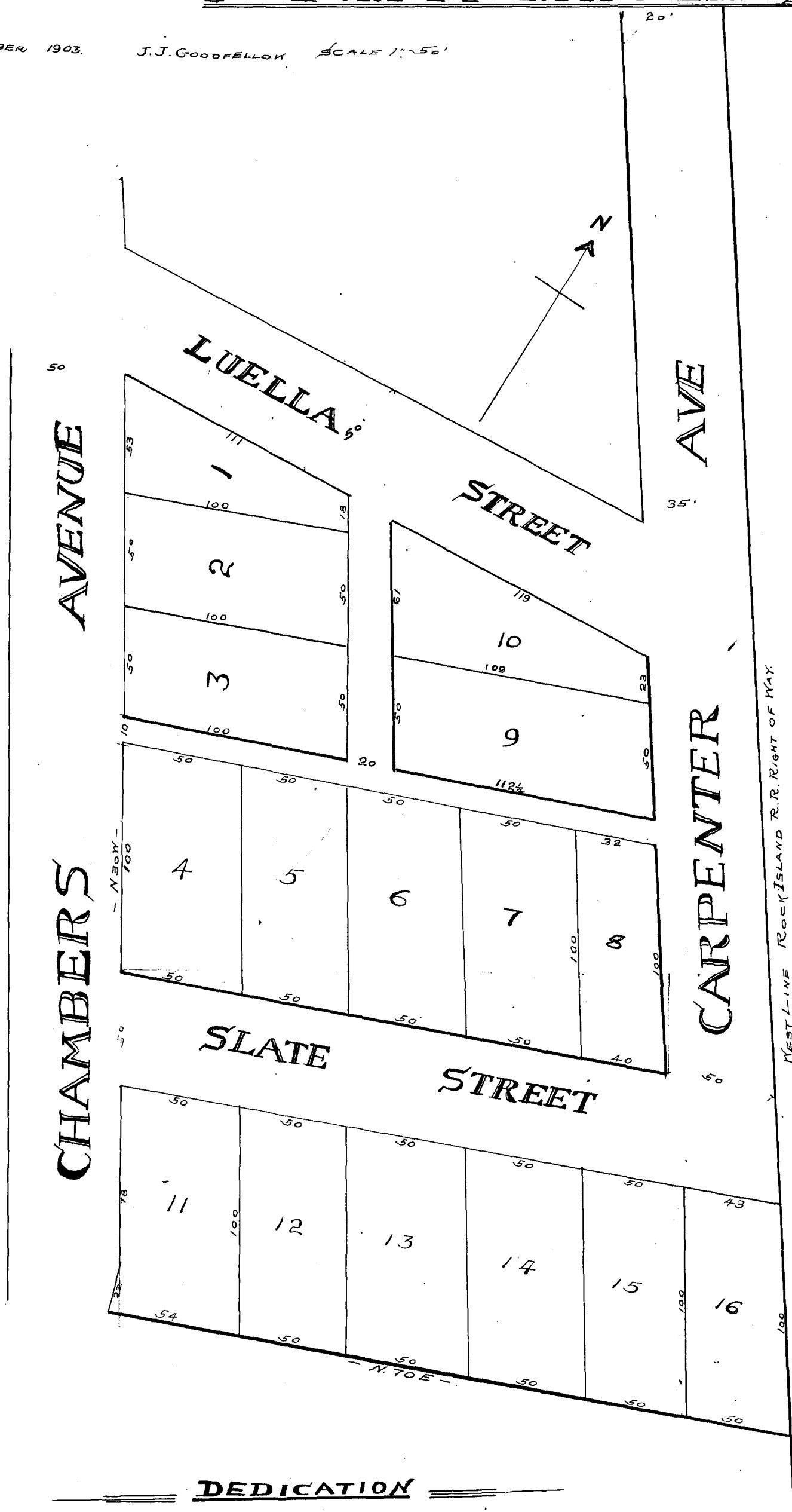
MAP OF

HUDSON'S SUBDIVISION

OF BLOCKS I^{AND} K OF CHAMBERS ADDITION

TO FORT WORTH TEXAS.


SURVEYED OCTOBER 1903. J.J. GOODFELLOW SCALE 1"=50'



STATE OF TEXAS } KNOW ALL MEN BY THESE PRESENTS, THAT WE L.L. HUDSON AND W^M EVANS OWNERS OF BLOCKS I^{AND} K OF CHAMBERS
 COUNTY OF TARRANT } ADDITION TO FORT WORTH AND A PART OF LUELLA AVE STREET DO HEREBY ADOPT THE FOLLOWING PLAN FOR SUBDIVIDING SAME AND HEREBY DEDICATE TO
 THE USE OF THE PUBLIC THE STREETS AND ALLEYS SHOWN HEREON, EXCEPT THAT THE RIGHT TO GRANT TO ANY PERSON OR CORPORATION THE RIGHT TO LAY
 PIPES FOR CONDUCTING WATER IN OR ALONG ANY OF SAID ALLEYS OR STREETS IS RESERVED AS THE PRIVILEGE OF SAID L.L. HUDSON.
 WITNESS OUR HANDS THIS 28TH DAY OF DECEMBER 1903.
 L.L. Hudson
 W^M Evans

STATE OF TEXAS } BEFORE ME THE UNDERSIGNED AUTHORITY ON THIS DAY PERSONALLY APPEARED L.L. HUDSON AND W^M EVANS, BOTH OF THEM
 COUNTY OF TARRANT } KNOWN TO ME TO BE THE PERSONS WHOSE NAMES ARE SUBSCRIBED TO THE FOREGOING INSTRUMENT AND ACKNOWLEDGED
 TO ME THAT THEY EXECUTED THE SAME FOR THE PURPOSES AND CONSIDERATIONS THEREIN EXPRESSED.
 WITNESS MY HAND AND SEAL OF OFFICE THIS 3RD DAY OF FEBRUARY 1904.
 R.F. Cook
 NOTARY PUBLIC TARRANT COUNTY TEXAS

FILED FOR RECORD FEBRUARY 3RD 1904 AT 3:20 P.M.
 RECORDED FEBRUARY 22ND 1904 AT 3 P.M.


 COUNTY CLERK TARRANT COUNTY TEXAS

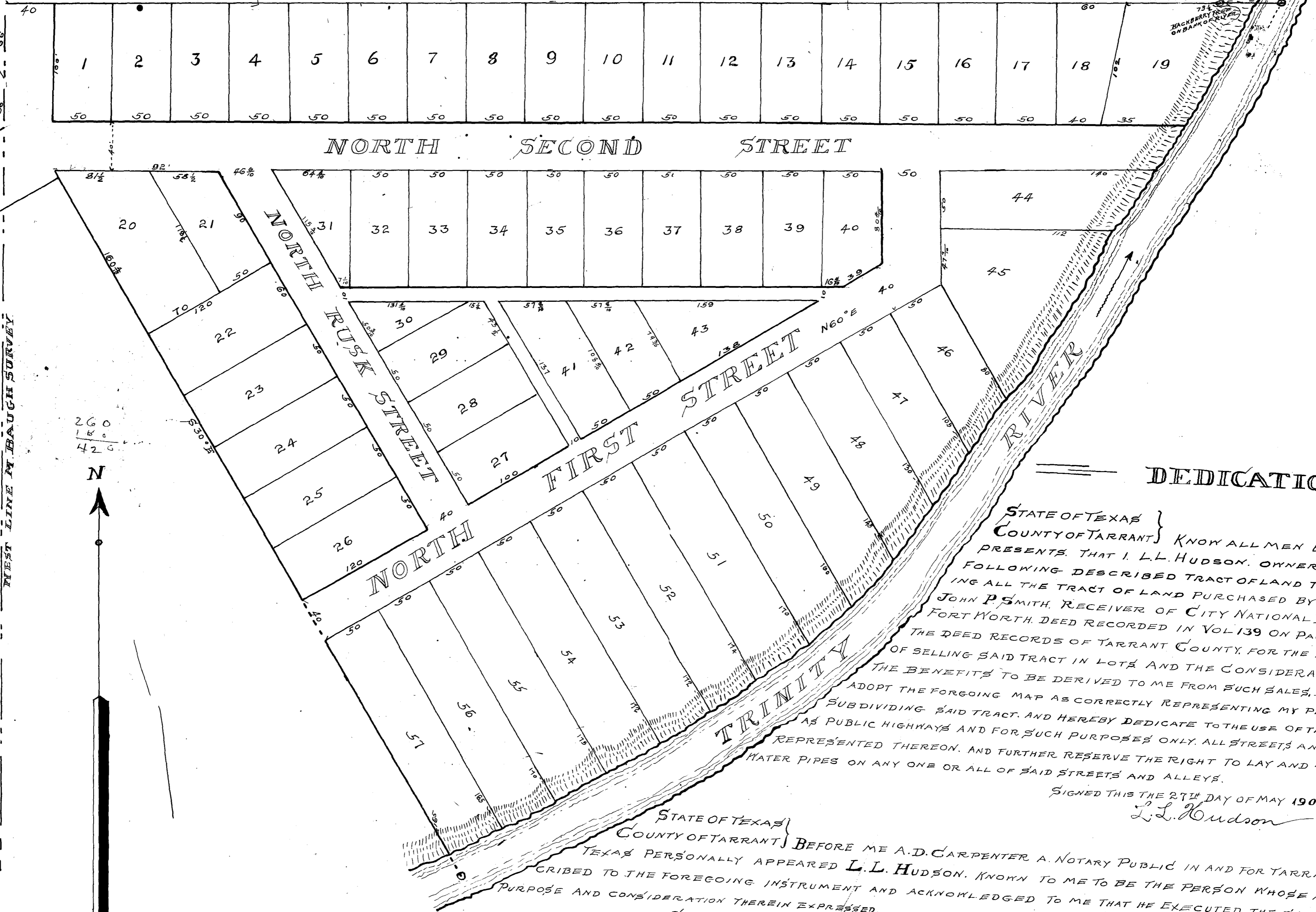
THE CENTRAL ADDITION TO FORT WORTH TEXAS.

SCALE 1" = 60 FEET

SURVEYED APRIL 1902.
BY J. J. GOODFELLOW, C.E. FOR
FORT WORTH, TEXAS.

SECOND ST

RUSK ST



WEST LINE N. HAUGH SURVEY

260
160
420
N
S

DEDICATION

STATE OF TEXAS }
COUNTY OF TARRANT } KNOW ALL MEN BY THESE
PRESENTS, THAT I, L. L. HUDSON, OWNER OF THE
FOLLOWING DESCRIBED TRACT OF LAND TO-WIT: BE-
ING ALL THE TRACT OF LAND PURCHASED BY ME FROM
JOHN P. SMITH, RECEIVER OF CITY NATIONAL BANK OF
FORT WORTH, DEED RECORDED IN VOL. 139 ON PAGE 606 OF
THE DEED RECORDS OF TARRANT COUNTY, FOR THE PURPOSE
OF SELLING SAID TRACT IN LOTS AND THE CONSIDERATION OF
THE BENEFITS TO BE DERIVED TO ME FROM SUCH SALES, DO HEREBY
ADOPT THE FOREGOING MAP AS CORRECTLY REPRESENTING MY PLAN FOR
SUBDIVIDING SAID TRACT, AND HEREBY DEDICATE TO THE USE OF THE PUBLIC
AS PUBLIC HIGHWAYS AND FOR SUCH PURPOSES ONLY, ALL STREETS AND ALLEYS
REPRESENTED THEREON, AND FURTHER RESERVE THE RIGHT TO LAY AND MAINTAIN
WATER PIPES ON ANY ONE OR ALL OF SAID STREETS AND ALLEYS.

SIGNED THIS THE 27TH DAY OF MAY 1902.
L. L. Hudson

STATE OF TEXAS }
COUNTY OF TARRANT } BEFORE ME A. D. CARPENTER, A NOTARY PUBLIC IN AND FOR TARRANT COUNTY
TEXAS PERSONALLY APPEARED L. L. HUDSON, KNOWN TO ME TO BE THE PERSON WHOSE NAME IS SUBS-
CRIBED TO THE FOREGOING INSTRUMENT AND ACKNOWLEDGED TO ME THAT HE EXECUTED THE SAME FOR THE
PURPOSE AND CONSIDERATION THEREIN EXPRESSED.

GIVEN UNDER MY HAND AND SEAL OF OFFICE THIS THE 27TH DAY OF MAY 1902.
A. D. Carpenter



NOTARY PUBLIC TARRANT COUNTY TEXAS.

R. L. Rogers
COUNTY CLERK T.C. TEXAS

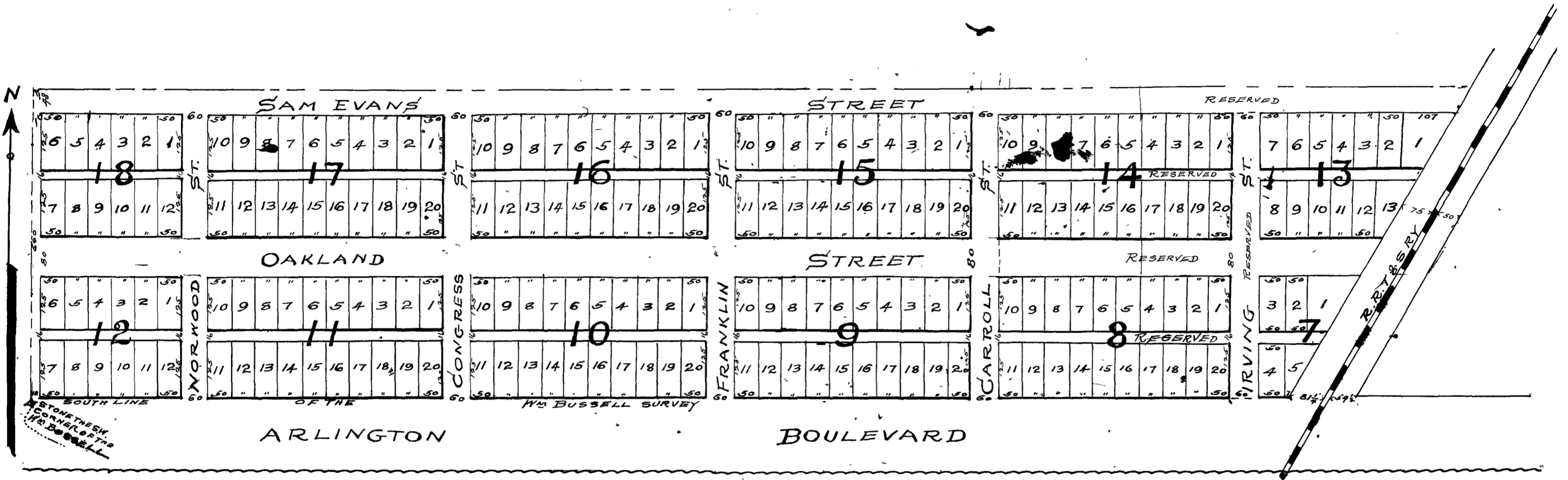
FILED FOR RECORD FEBRUARY 25TH 1904. AT 12. M.
RECORDED MARCH 18TH 1904. AT 3. P.M.

MAP OF
K. M. VAN ZANDT'S 2ND ADDITION
ON THE W^M BUSSELL SURVEY

SURVEYED DEC 1903

SCALE 1" = 200'

J. J. GOODFELLOW



DESCRIPTION

PART OF THE W^M BUSSELL 320 ACRE SURVEY SITUATED WEST OF AND ADJACENT TO THE CITY OF FORT WORTH IN TARRANT COUNTY TEXAS. BEGINNING AT A STONE AT THE SOUTHWEST CORNER OF SAID SURVEY THENCE NORTH WITH THE WEST LINE OF SAID SURVEY 660 FEET THENCE EAST TO THE WEST LINE OF THE RIGHT OF WAY OF THE RED RIVER TEXAS AND SOUTHERN RAILROAD 75 FEET FROM THE CENTER OF TRACK THENCE IN A SOUTHWESTERLY DIRECTION ALONG SAID RIGHT OF WAY LINE TO THE SOUTH LINE OF SAID SURVEY THENCE WEST ALONG SAID SOUTH LINE TO THE PLACE OF BEGINNING.

DEDICATION

STATE OF TEXAS }
 COUNTY OF TARRANT } KNOW ALL MEN BY THESE PRESENTS THAT I, K. M. VAN ZANDT OF SAID STATE AND COUNTY OWNER OF THE ABOVE DESCRIBED PROPERTY DO HEREBY ADOPT THE ABOVE MAP AS CORRECTLY REPRESENTING MY PLAN FOR SUBDIVIDING SAME AND DO HEREBY DEDICATE TO THE USE OF THE PUBLIC THE STREETS AND ALLEYS SHOWN THEREON EXCEPT IRVING STREET AND THAT PART OF OAKLAND STREET OF SAM EVANS STREET AND OF THE ALLEYS WHICH LIES EAST OF CARROLL STREET. WITNESS MY HAND THIS 25TH DAY OF FEBY 1904. -

K. M. Van Zandt

STATE OF TEXAS }
 COUNTY OF TARRANT } BEFORE ME UNDERSIGNED AUTHORITY ON THIS DAY PERSONALLY APPEARED K. M. VAN ZANDT KNOWN TO ME TO BE THE PERSON WHOSE NAME IS SUBSCRIBED TO THE FOREGOING INSTRUMENT AND ACKNOWLEDGED TO ME THAT HE EXECUTED THE SAME FOR PURPOSES AND CONSIDERATIONS THEREIN EXPRESSED.

WITNESS MY HAND AND SEAL OF OFFICE THIS 25TH DAY OF FEBRUARY 1904.



L. C. Hutchins
 NOTARY PUBLIC TARRANT COUNTY TEXAS

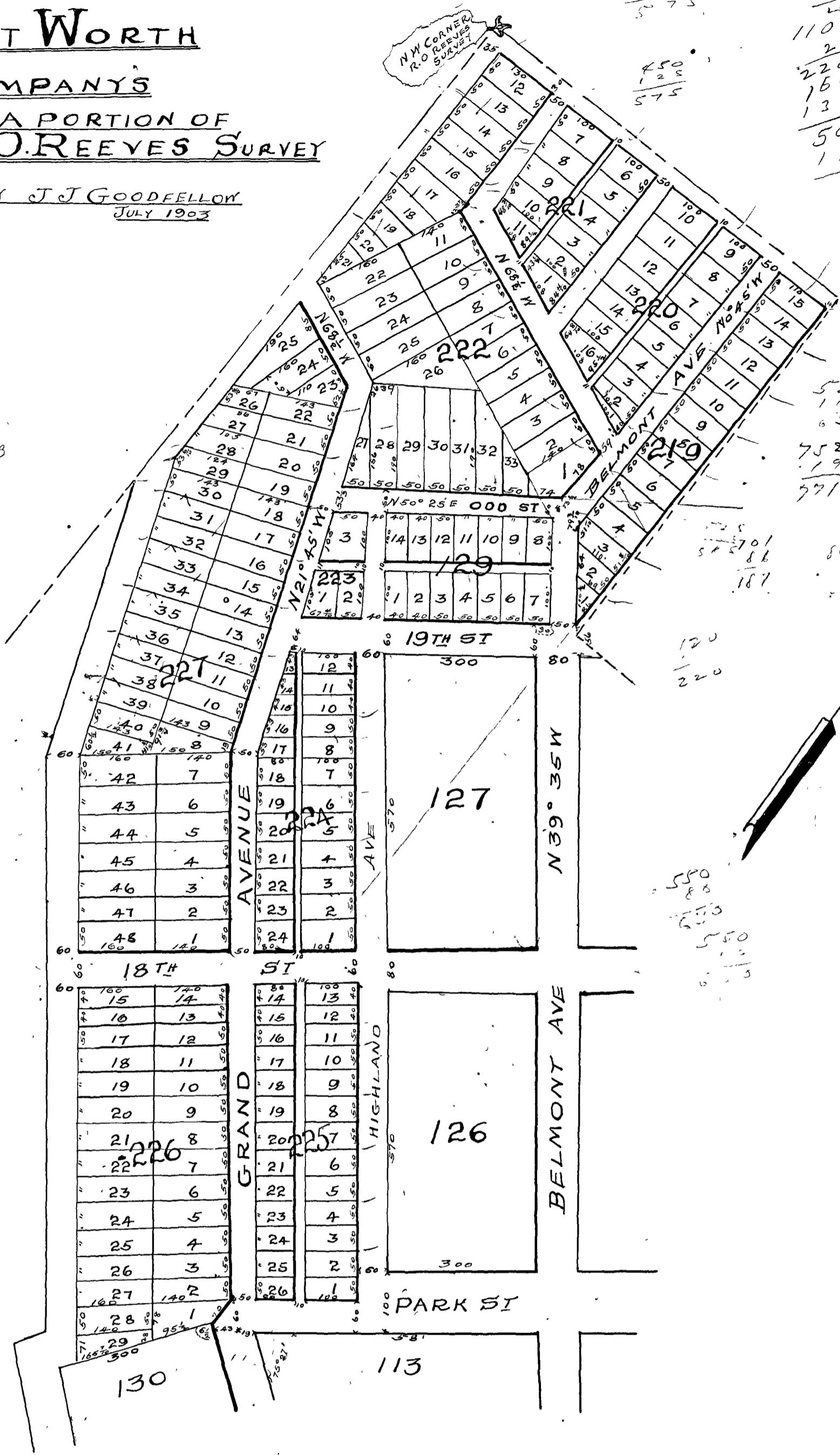
R. L. Rogers
 COUNTY CLERK TARRANT COUNTY TEXAS

FILED FOR RECORD FEBRUARY 25TH 1904. AT 11⁵⁵ A.M.
 RECORDED MARCH 21ST 1904. AT 9²⁵ P.M.

MAP OF NORTH FORT WORTH TOWNSITE COMPANY'S SUBDIVISION OF A PORTION OF THE R.O. REEVES SURVEY

SCALE 1" = 200'

BY J.J. GOODFELLOW
JULY 1903



DEDICATION

STATE OF TEXAS KNOW ALL MEN BY THESE PRESENTS, THAT THE NORTH FORT WORTH TOWNSITE COMPANY A CORP. COUNTY OF TARRANT ORATION OF SAID COUNTY AND STATE OWNERS OF THE ABOVE DESCRIBED PROPERTY, DOES HEREBY ADOPT THE FOREGOING MAP AS CORRECTLY REPRESENTING ITS PLAN FOR SUBDIVIDING SAME AND DOES HEREBY DEDICATE TO THE USE OF THE PUBLIC THE STREETS AND ALLEYS SHOWN THEREON, AND HAS THIS DAY CAUSED THESE PRESENTS TO BE SIGNED BY ITS VICE PRESIDENT AND THE SEAL OF THE CORPORATION TO BE AFFIXED HERETO.
SIGNED THIS 2ND DAY OF APRIL 1904. North Fort Worth Townsite Co.
J. B. Goggins VICE PRESIDENT.

DESCRIPTION

PART OF THE R.O. REEVES SURVEY SITUATED IN NORTH FORT WORTH, TEXAS. BEGINNING AT THE N.W. CORNER OF SAID SURVEY THENCE E 855 FT THENCE S TO THE S LINE OF 19th ST THENCE S. 50° 25' W ALONG SAID LINE TO THE N.W. CORNER OF BLOCK 127 THENCE S 39° 35' E ALONG THE E LINE OF HIGHLAND AVE TO THE N LINE OF BLK 113 THENCE S 50° 25' W ALONG SAID BLK LINE TO ITS NW CORNER AND THENCE ACROSS GRAND AVE TO NE CORNER OF BLK 130. THENCE S 35° 52' W NORTH 21 3/4° W TO THE W LINE OF SAID SURVEY. THENCE N ALONG SAID W LINE TO BEGINNING.

STATE OF TEXAS BEFORE ME THE UNDERSIGNED AUTHORITY, ON THIS DAY PERSONALLY APPEARED JOSEPH B. COUNTY OF TARRANT GOGGINS, KNOWN TO ME TO BE THE PERSON WHOSE NAME IS SUBSCRIBED TO THIS FOREGOING INSTRUMENT AND ACKNOWLEDGED TO ME THAT HE EXECUTED THE SAME FOR THE PURPOSES AND CONSIDERATIONS THEREIN EXPRESSED, AND IN THE CAPACITY THEREIN STATED.
1904. WITNESS MY HAND AND SEAL OF OFFICE THIS 2ND DAY OF APRIL
J. B. Goggins
NOTARY PUBLIC TARRANT CO. TEXAS.

FILED FOR RECORD APRIL 4th 1904. AT 2:10 PM
RECORDED JUNE 17th 1904. AT 9:50 AM

COUNTY CLERK TARRANT COUNTY TEXAS

SHADY PARK

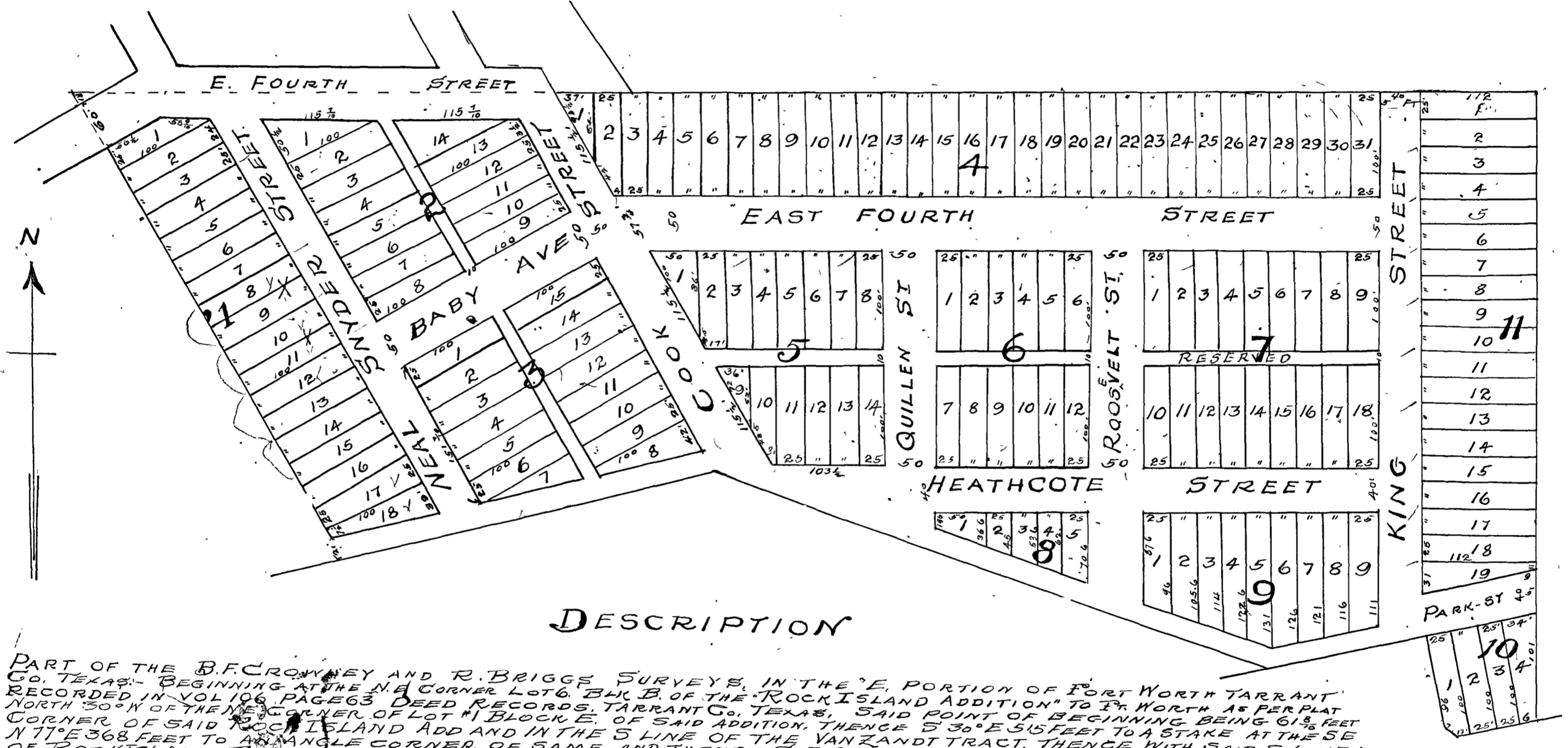
ADDITION

TO

FORT WORTH TARRANT Co. TEXAS.

SCALE 1"=100'

2
1
37
-18
7



DESCRIPTION

PART OF THE B.F. CROWNEY AND R. BRIGGS SURVEYS, IN THE 'E' PORTION OF FORT WORTH TARRANT Co. TEXAS. BEGINNING AT THE N.E. CORNER LOT 6, B.L. B. OF THE 'ROCK ISLAND ADDITION' TO FT. WORTH AS PER PLAT RECORDED IN VOL 106 PAGE 63 DEED RECORDS, TARRANT Co. TEXAS, SAID POINT OF BEGINNING BEING 61 1/2 FEET NORTH 50° W OF THE N.E. CORNER OF LOT 11, BLOCK E, OF SAID ADDITION, THENCE S 30° E 515 FEET TO A STAKE AT THE SE CORNER OF SAID 'ROCK ISLAND ADD' AND IN THE S LINE OF THE VANZANDT TRACT, THENCE WITH SAID S LINE N 71° E 368 FEET TO AN ANGLE CORNER OF SAME, AND THENCE S. 70° E 579' TO A STAKE WITH SAID S LINE OF 'ROCK ISLAND R.R.' TRACT, THENCE N. 78 1/2° E. PARALLEL WITH SAID RY TRACT, 158 FEET TO A STAKE, THENCE S 11 1/2° E. 96 FEET A STAKE IN S LINE OF VANZANDT TRACT, THENCE S 70° E 7 FEET A STAKE 75 FEET FROM CENTER R.I.R. TRACT, THENCE N. 78 1/2° E PARALLEL WITH SAID RY TRACT 81 FEET, A STAKE IN W. LINE OF 'YELLOWSTONE KITS' TRACT, THENCE 60 FT TO N.W. CORNER SAID TRACT, THENCE WEST 140 1/2 FEET TO THE BEGINNING.

DEDICATION

STATE OF TEXAS: COUNTY OF TARRANT: KNOW ALL MEN BY THESE PRESENTS, THAT I, W. L. SLATE, OWNER OF THE ABOVE DESCRIBED PROPERTY, DO HEREBY ADOPT THE FOREGOING PLAN FOR SUBDIVIDING SAME, TO BE KNOWN AS THE SHADY PARK ADDITION, TO FT WORTH, AND DO HEREBY DEDICATE TO THE USE OF THE PUBLIC THE STREETS AND ALLEYS SHOWN THEREON, AND RESERVING TO MYSELF ALONE THE RIGHT TO LAY WATER MAINS AND PIPES ON STREETS AND ALLEYS, ALSO RESERVING ALLEY THROUGH BLOCK 7.
WITNESS MY HAND THIS 4TH DAY OF MAY 1904.
W. L. Slate

STATE OF TEXAS: COUNTY OF TARRANT: BEFORE ME THE UNDERSIGNED AUTHORITY, ON THIS DAY PERSONALLY APPEARED W. L. SLATE KNOWN TO ME TO BE THE PERSON WHOSE NAME IS SUBSCRIBED TO THE FOREGOING INSTRUMENT AND ACKNOWLEDGED TO ME THAT HE EXECUTED THE SAME FOR THE PURPOSES AND CONSIDERATIONS THEREIN EXPRESSED.
WITNESS MY HAND AND SEAL OF OFFICE THIS 4TH DAY OF MAY 1904.



R. F. O'Connell
NOTARY PUBLIC IN AND FOR TARRANT COUNTY TEXAS

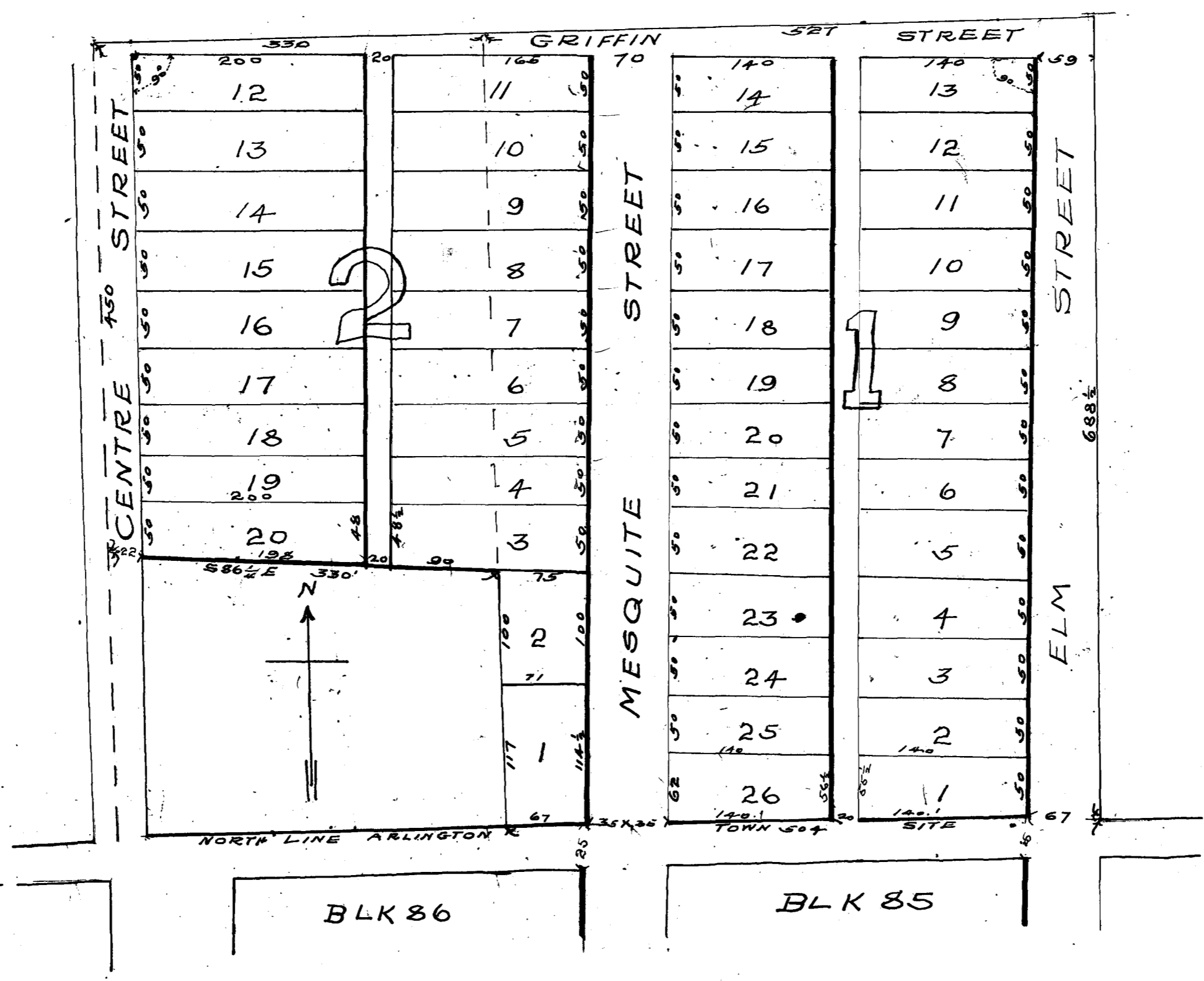
FILED FOR RECORD MAY 5TH 1904 AT 2:35 PM
RECORDED JUNE 17TH 1904 AT 5 PM.

R. L. Rogey
COUNTY CLERK TARRANT COUNTY TEXAS.

MAP OF THE FITZHUGH AND COLLINS ADDITION TO ARLINGTON TEXAS

SCALE 1" = 200' — J. J. GOODFELLOW

200
150
250
3280



550
114
664

DESCRIPTION

PART OF THE B. DAVIS SURVEY, WHICH LIES ADJACENT TO THE NORTH LINE OF THE TOWNSITE OF THE CITY OF ARLINGTON, IN TARRANT COUNTY TEXAS: "BEGINNING AT A POINT IN SAID NORTH LINE IN THE CENTRE OF MESQUITE STREET, THENCE ALONG SAID LINE EAST, 402 FT THENCE N 2° E, 688 1/2 FT THENCE WEST 857 FT THENCE SOUTH 450 FT THENCE S 86 1/2° E 330 FT, THENCE SOUTH 217 FT, TO AN IRON PIPE IN SAID TOWNSITE'S NORTH LINE, THENCE EAST 102 FT TO BEGINNING.

DEDICATION

STATE OF TEXAS
COUNTY OF TARRANT KNOW ALL MEN BY THESE PRESENTS, THAT WE, W. B. FITZHUGH AND ARCH W. COLLINS, OF THE STATE AND COUNTY AFORESAID, OWNERS OF THE ABOVE DESCRIBED TRACT OF LAND, DO HEREBY ADOPT THE ABOVE MAP AS CORRECTLY SHOWING OUR PLAN FOR SUBDIVIDING SAME, AND DO HEREBY DEDICATE THE STREETS AND ALLEYS AS SHOWN THEREON TO THE USE OF THE PUBLIC.

WITNESS OUR HANDS THIS 18TH DAY OF APRIL 1904

W. B. Fitzhugh
Arch W. Collins

STATE OF TEXAS
COUNTY OF TARRANT BEFORE ME THE UNDERSIGNED AUTHORITY ON THIS DAY PERSONALLY APPEARED W. B. FITZHUGH AND ARCH W. COLLINS, KNOWN TO ME TO BE THE PERSONS WHOSE NAMES ARE SUBSCRIBED TO THE FOREGOING INSTRUMENT, AND ACKNOWLEDGED TO ME THAT THEY EXECUTED THE SAME FOR THE PURPOSES AND CONSIDERATIONS THEREIN EXPRESSED.

WITNESS MY HAND AND SEAL OF OFFICE THIS 18TH DAY OF APRIL 1904.

LS

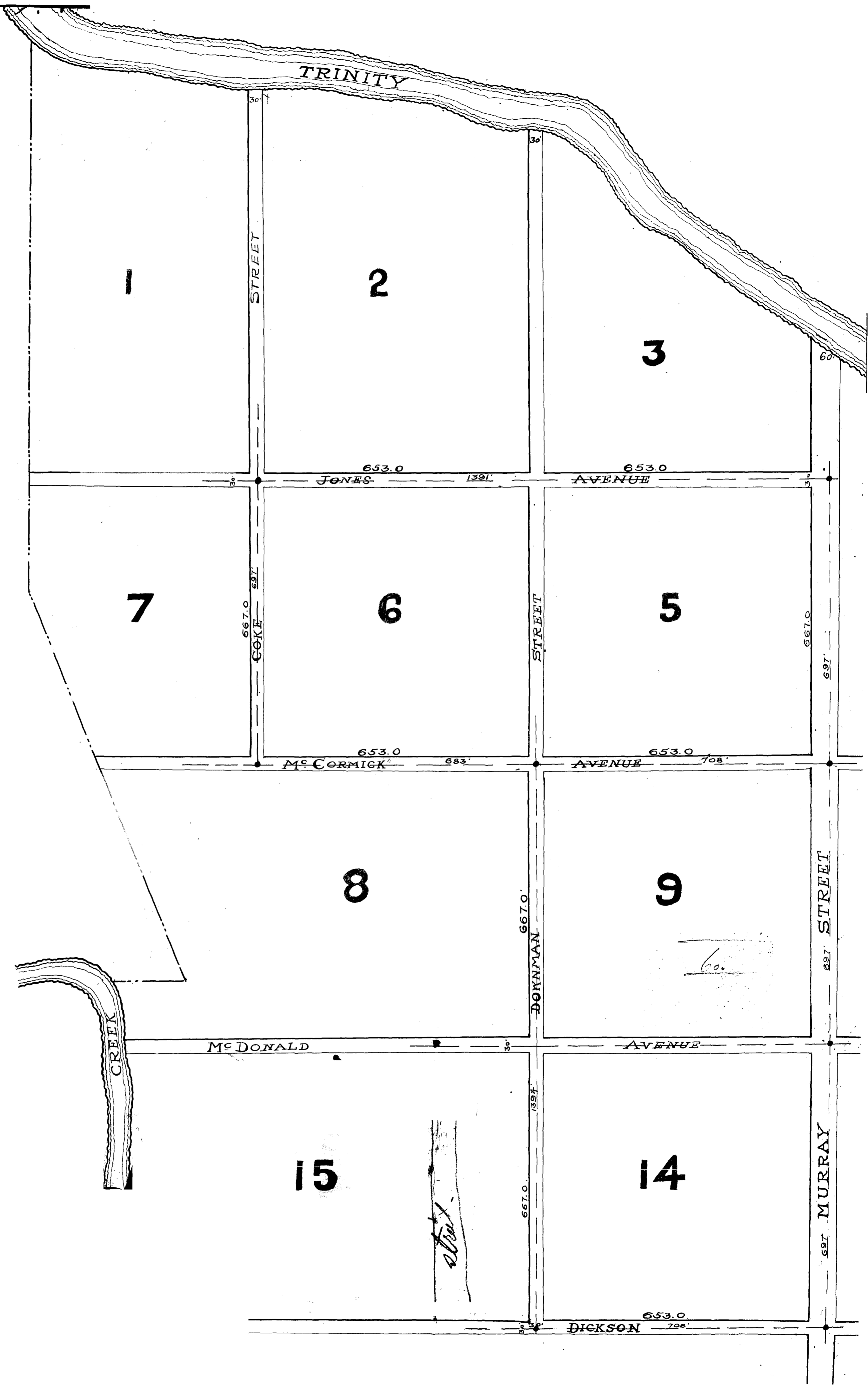
Thos B. Collins
A Notary Public in and for Tarrant County Texas

FILED FOR RECORD APRIL 19TH 1904. AT 3:40 PM
RECORDED JUNE 18TH 1904. AT 3⁰⁰ P.M.

ANT CO TEXAS



14
16
34



SYCAMORE HEIGHTS ADDITION

To

FORT WORTH, TEXAS.

SURVEYED FEBY 1904.

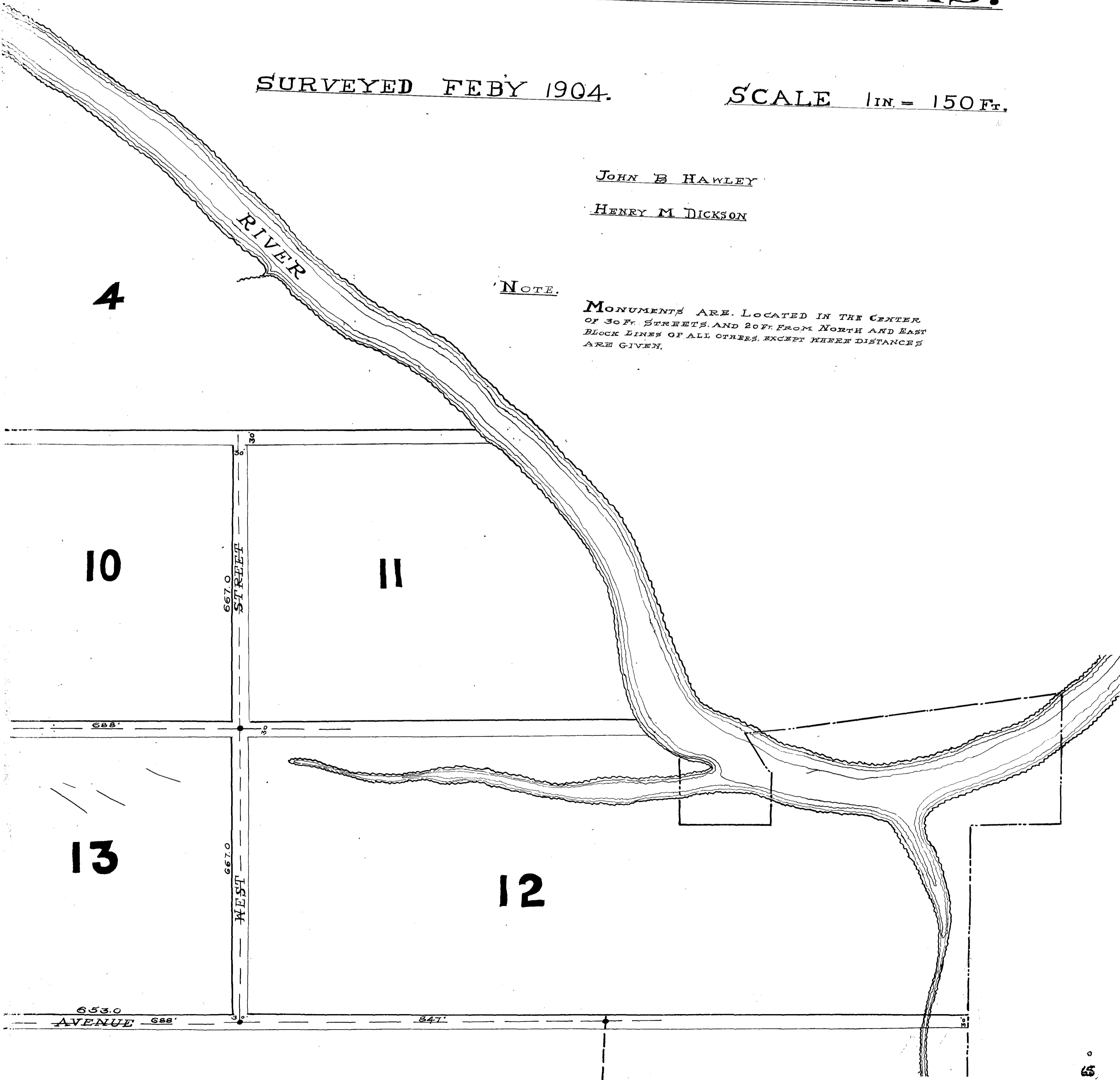
SCALE 1 IN. = 150 FT.

JOHN B HAWLEY

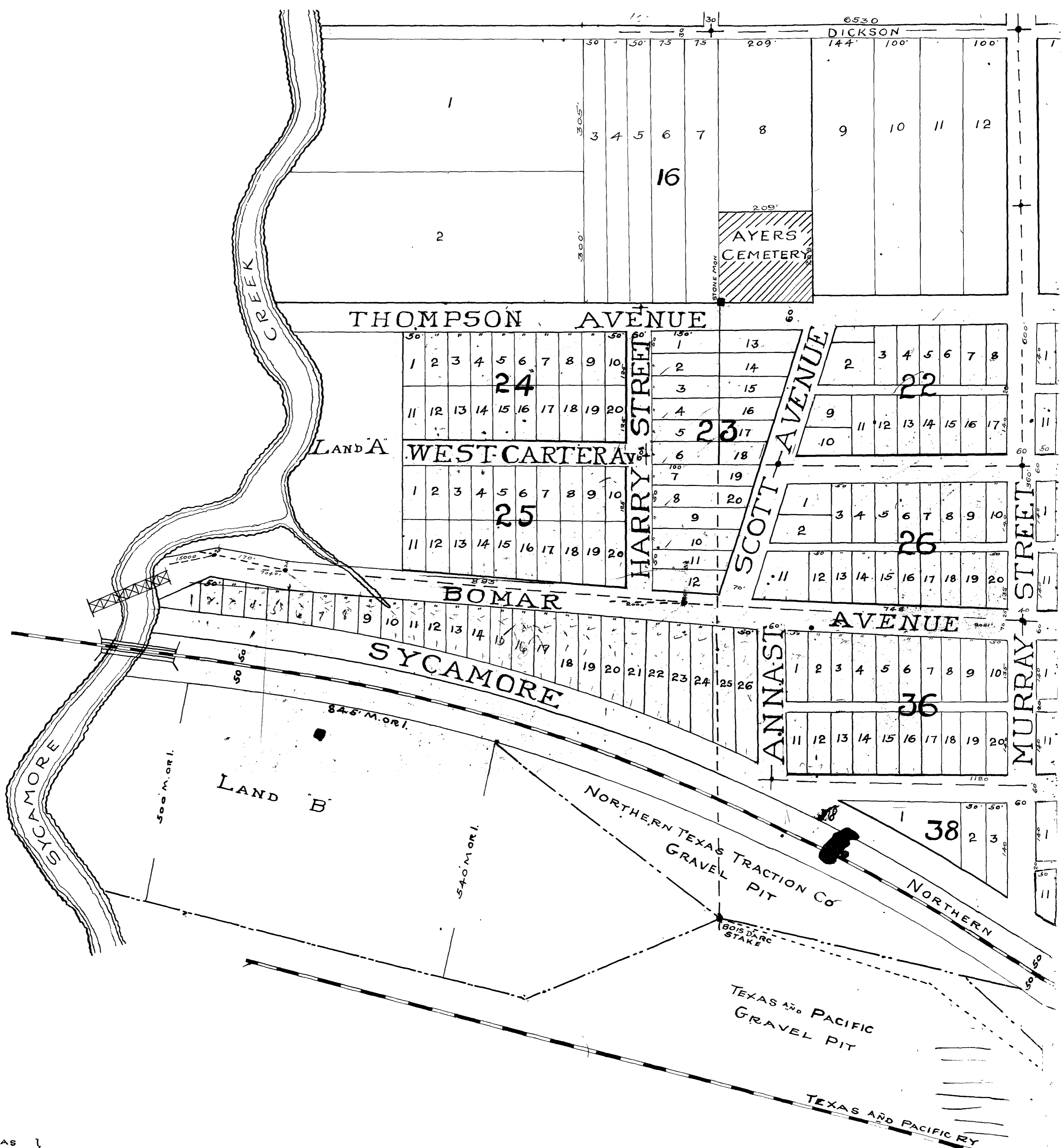
HENRY M DICKSON

NOTE.

MONUMENTS ARE LOCATED IN THE CENTER OF 30 FT. STREETS, AND 20 FT. FROM NORTH AND EAST BLOCK LINES OF ALL OTHERS, EXCEPT WHERE DISTANCES ARE GIVEN.



52
67360
130
60



STATE OF TEXAS }
COUNTY OF TARRANT }

KNOW ALL MEN BY THESE PRESENTS THAT WE, THE SYCAMORE LAND CO., A CORPORATION ORGANIZED UNDER THE LAWS OF THE STATE OF TEXAS, AND WHOSE PLACE OF BUSINESS IS IN FT. WORTH, TEXAS, DO HEREBY DEDICATE TO THE PUBLIC USE ALL THE STREETS AS SHOWN BY THE FOREGOING PLAT AND ALSO CERTIFY THAT THE SIZES OF THE LOTS ARE TRUE AND CORRECT ACCORDING TO THE SURVEY MADE BUT THE SYCAMORE LAND CO. RESERVES THE EXCLUSIVE RIGHT TO USE SAID STREETS FOR THE PURPOSE OF LAYING WATER MAINS, SEWER PIPES, GAS LINES, ELECTRIC LIGHT LINES, TELEPHONE LINES AND STREET RAILWAYS AND SUCH OTHER LIKE THINGS AND RESERVES THE RIGHT TO CONVEY SAID PRIVILEGES TO ANY PERSON OR CORPORATION WHATSOEVER.

WITNESS OUR HANDS THIS 20TH DAY OF APRIL 1904.

THE SYCAMORE LAND CO
BY D.T. BOMAR, PRES

STATE OF TEXAS }
COUNTY OF TARRANT }

BEFORE ME AM YOUNG NOTARY PUBLIC IN AND FOR TARRANT CO TEXAS ON THIS DAY PERSONALLY APPEARED D.T. BOMAR KNOWN TO ME TO BE THE PERSON WHOSE NAME IS SUBSCRIBED TO THE FOREGOING INSTRUMENT, AND ACKNOWLEDGED TO ME THAT HE EXECUTED THE SAME FOR THE PURPOSES AND CONSIDERATIONS THEREIN EXPRESSED.

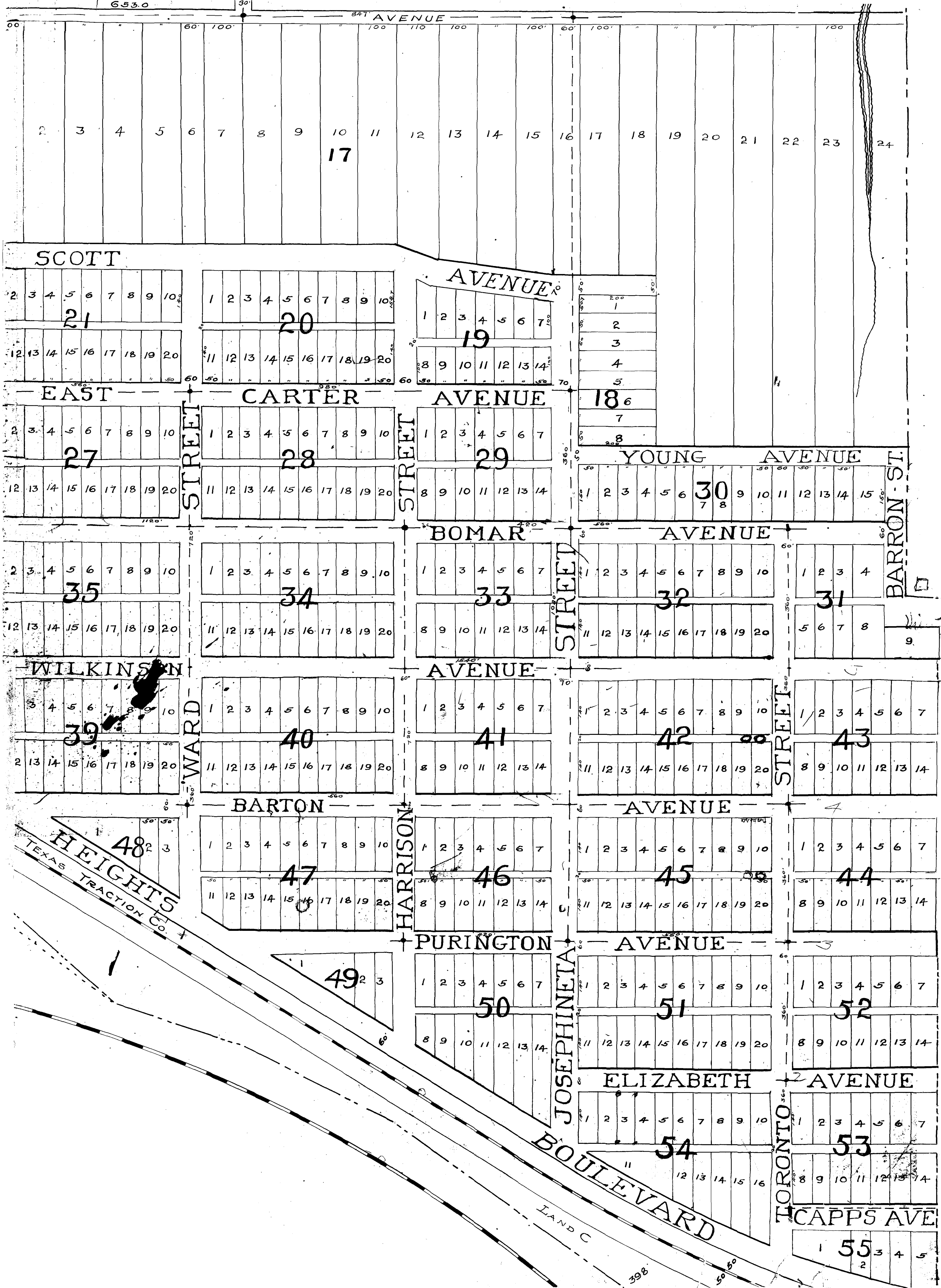
GIVEN UNDER MY HAND AND SEAL OF OFFICE THIS 20TH DAY OF APRIL 1904

(9)

AM YOUNG
NP

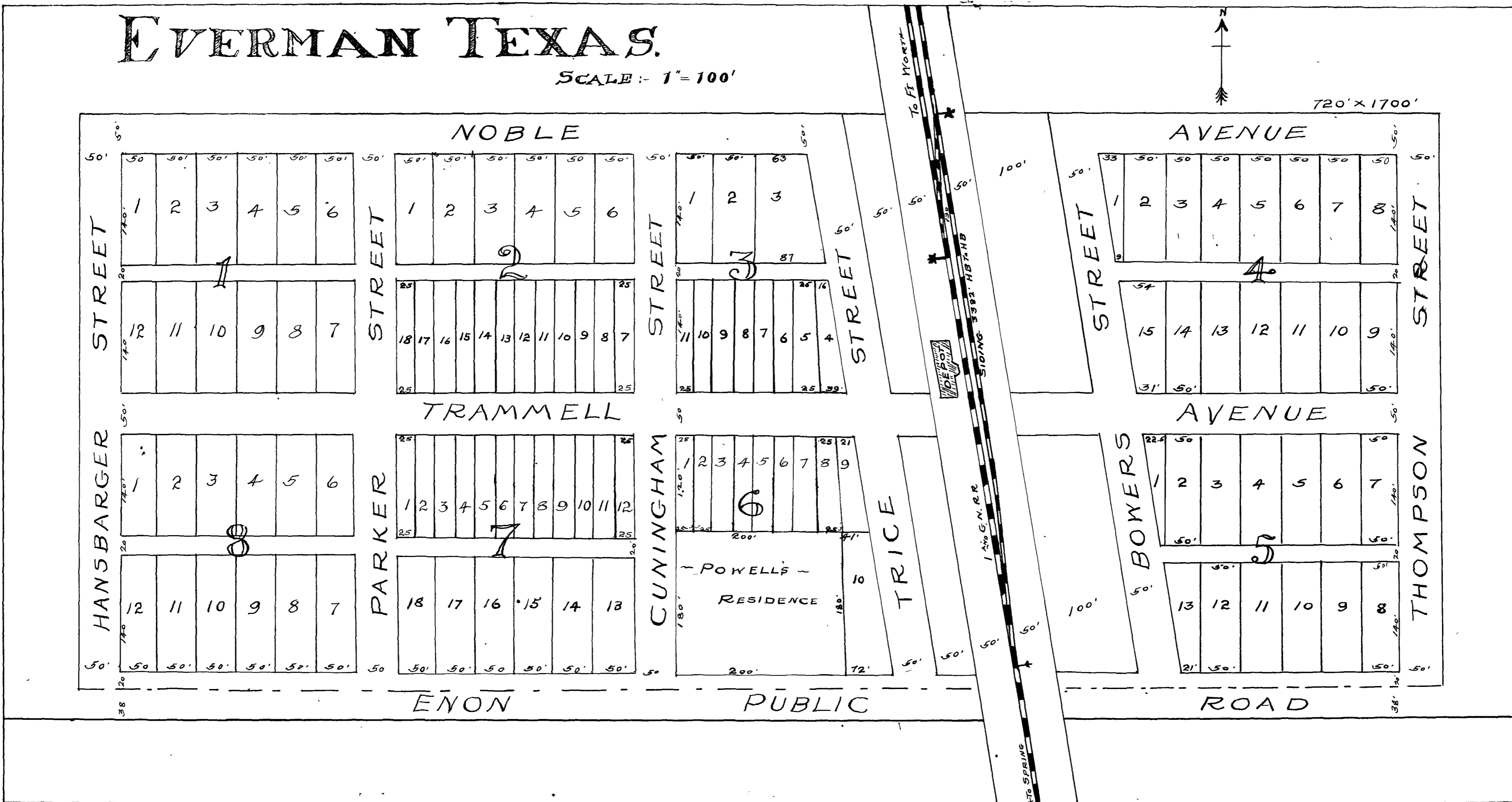
FILED FOR RECORD APRIL 20TH 1904 AT 5:45 PM
RECORDED MAY 3RD 1904 AT 9 AM.

P. L. Rogas
COUNTY CLERK TARRANT CO TEXAS



36
13
4900

66



THE STATE OF TEXAS
 COUNTY OF TARRANT KNOW ALL MEN BY THESE PRESENTS: THAT THE SMITH LAND AND IMPROVEMENT COMPANY HAS THIS DAY FILED A MAP OF THE TOWN SITE OF EVERMAN IN THE COUNTY OF TARRANT, STATE OF TEXAS, TO BE RECORDED IN THE RECORDS OF SAID COUNTY FOR REFERENCE. THE SAID TOWN OF EVERMAN CONSISTS OF 8 BLOCKS OF LOTS AS IS SHOWN BY THE MAP HEREOF, AND IS SITUATED IMMEDIATELY UPON THE LINE OF THE INTERNATIONAL AND GREAT NORTHERN RAILROAD, UPON THE LAND DEEDED TO THE SMITH LAND AND IMPROVEMENT COMPANY, AS SHOWN BY THE RECORDS OF SAID COUNTY VIZ, LON P. POWELL AND WIFE, ESSIE D. POWELL AND I. H. MITCHELL, RECORDED IN VOL. 197 PAGES 37 THE SMITH LAND AND IMPROVEMENT COMPANY HEREBY GIVES, GRANTS AND DEDICATES TO THE PUBLIC, AS HIGHWAYS, SUCH PORTIONS OF EACH AND ALL OF THE STREETS AND ALLEYS DESIGNATED ON THE MAP ACCOMPANYING THIS DEED, AS MAY BE CONTIGUOUS TO, OR ADJOINING ANY LOTS OR BLOCKS OF LAND SO LAID OFF ON SAID MAP WHICH HAVE BEEN OR MAY HEREAFTER BE CONVEYED BY THE SAID COMPANY TO ANY OTHER PERSON: ALL OTHER STREETS AND ALLEYS DESIGNATED ON SAID MAP, OR PORTIONS OF THE SAME NOT CONTIGUOUS TO LOTS OR BLOCKS CONVEYED, ARE TO BE AND REMAIN THE PRIVATE PROPERTY OF THE SAID COMPANY, AND MAY BE REPLOTTED OR CLOSED UP, OR OCCUPIED BY SAID COMPANY, AT ITS OPTION.

WITNESS, THE SAID SMITH LAND AND IMPROVEMENT COMPANY, BY THE HAND OF ITS PRESIDENT, ATTESTED BY THE SEAL OF THE SAID COMPANY. THIS THE 10TH DAY OF MAY A. D. 1904.

{LS} SMITH LAND AND IMPROVEMENT COMPANY
 By: L. Trice

STATE OF TEXAS
 COUNTY OF TARRANT BEFORE ME R. S. SHAPARD A NOTARY PUBLIC IN AND FOR ANDERSON COUNTY, TEXAS, ON THIS DAY PERSONALLY APPEARED L. TRICE, PRESIDENT OF THE SMITH LAND AND IMPROVEMENT CO., KNOWN TO ME TO BE THE PERSON WHOSE NAME IS SUBSCRIBED TO THE FOREGOING INSTRUMENT AND ACKNOWLEDGED TO ME THAT HE EXECUTED THE SAME FOR THE PURPOSES AND CONSIDERATIONS THEREIN EXPRESSED, AND IN THE CAPACITY THEREIN STATED, AND THAT THE SAME IS THE ACT AND DEED OF SAID SMITH LAND AND IMPROVEMENT COMPANY.

GIVEN UNDER MY HAND AND SEAL OF OFFICE THIS 10TH DAY OF MAY A. D. 1904.

{LS} R. S. Shapard
 NOTARY PUBLIC, ANDERSON COUNTY, TEX.

FILED FOR RECORD MAY 11TH 1904. AT 2⁵⁰ P.M.
 RECORDED JUNE 20TH 1904. AT 12⁰⁰ M.

R. L. Rogers
 COUNTY CLERK TARRANT COUNTY TEXAS

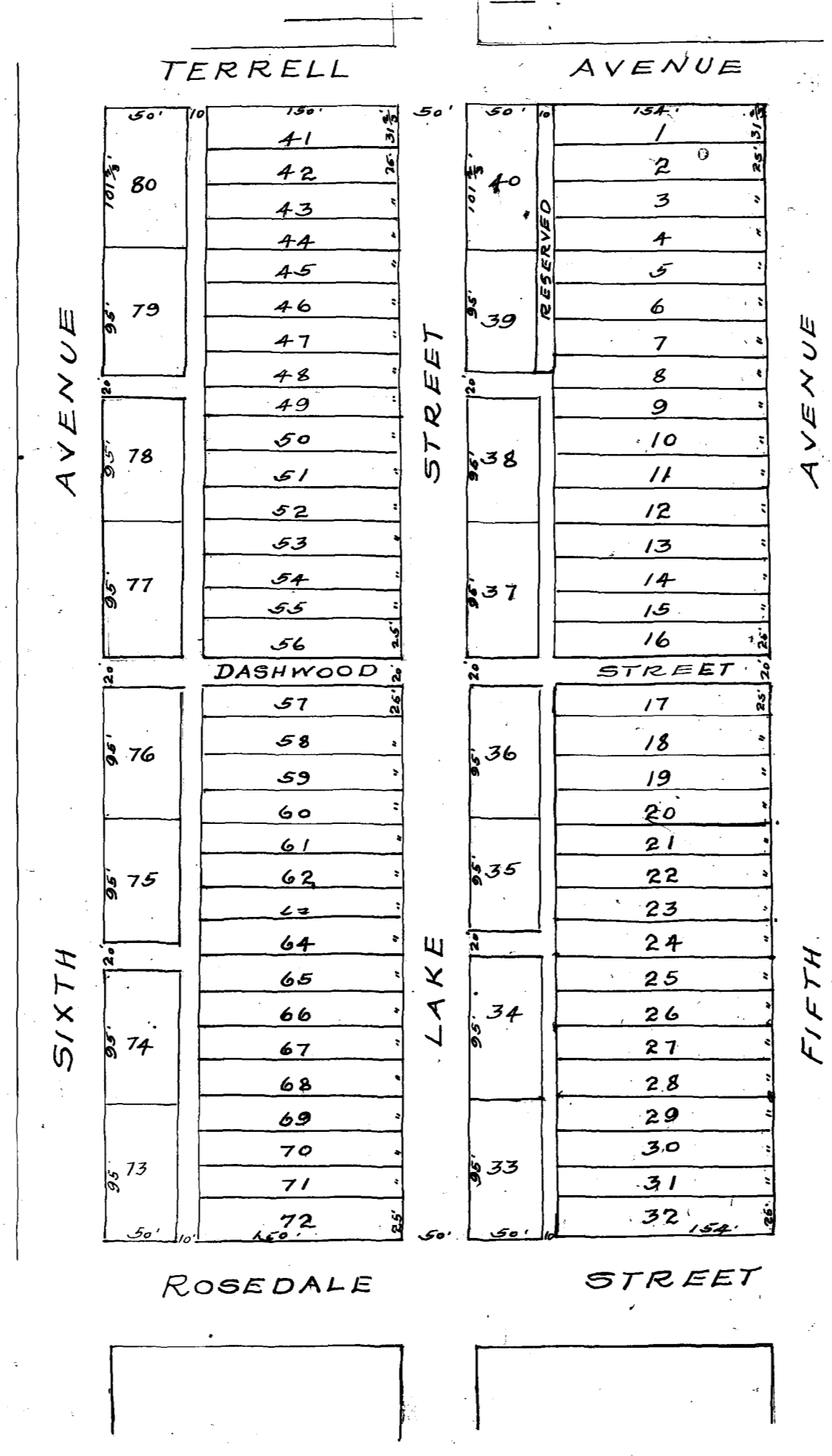
MAP OF J. A. LEE'S SUBDIVISION BLOCK 8

OF
FIELDS WELCH ADDITION

FORT WORTH TARRANT COUNTY TEXAS

SCALE 1" = 100'

SURVEYED APRIL 1904. BY J. J. GOODFELLOW



$$\begin{array}{r} 15 \\ 25 \\ \hline 40 \\ 75 \\ \hline 115 \\ 30 \\ \hline 145 \\ 31 \\ \hline 176 \\ 406 \end{array}$$

$$\begin{array}{r} 196 \\ 190 \\ \hline 386 \\ 30 \\ \hline 416 \end{array}$$

$$\begin{array}{r} 94 \\ 101 \\ \hline 195 \end{array}$$

$$\begin{array}{r} 196 \\ 190 \\ \hline 386 \\ 30 \\ \hline 416 \end{array}$$

DEDICATION

KNOW ALL MEN BY THESE PRESENTS, THAT I, J. A. LEE, THE OWNER OF BLOCK No. 8 OF THE FIELDS WELCH ADDITION TO THE CITY OF FORT WORTH, TARRANT COUNTY, TEXAS, DO HEREBY ADOPT THE FOREGOING PLAN FOR SUBDIVIDING SAME, TO BE KNOWN AS "LEE'S SUBDIVISION OF BLOCK No. 8 OF THE FIELDS WELCH ADDITION," TO THE CITY OF FORT WORTH, TEXAS, AND DO HEREBY DEDICATE TO THE USE OF THE PUBLIC THE STREETS AND ALLEYS AS SHOWN THEREON, EXCEPT THAT PART OF THE ALLEY MARKED "RESERVED" LYING WEST OF LOTS 17 & 8. I ALSO RESERVE TO MYSELF THE RIGHT TO USE THE DIRT FROM LAKE STREET THAT IS CUT THEREON WHEN SAID STREET IS GRADED. I RESERVE TO MYSELF THE RIGHT TO CROSS THE STREETS AND ALLEYS, OR RUN ON SAID STREETS AND ALLEYS SHOWN ON SAID PLAT WITH WATER PIPES FROM THE WELL NOW LOCATED ON LOT 1.

WITNESS MY HAND THIS 25TH DAY OF MAY, A.D. 1904.

J. A. Lee

THE STATE OF TEXAS
COUNTY OF TARRANT
BEFORE ME THE UNDERSIGNED NOTARY PUBLIC IN AND FOR TARRANT COUNTY, TEXAS, ON THIS DAY PERSONALLY APPEARED J. A. LEE, KNOWN TO ME TO BE THE PERSON WHOSE NAME IS SUBSCRIBED TO THE FOREGOING INSTRUMENT AND ACKNOWLEDGED TO ME THAT HE EXECUTED THE SAME FOR THE PURPOSES AND CONSIDERATION THEREIN EXPRESSED.

GIVEN UNDER MY HAND AND SEAL OF OFFICE THIS 25TH DAY OF MAY, 1904.

LS

R. P. Rogers
NOTARY PUBLIC, TARRANT COUNTY TEXAS.

R. L. Rogers
COUNTY CLERK TARRANT COUNTY TEXAS

FILED FOR RECORD MAY 25TH 1904 AT 3³⁰ PM
RECORDED JUNE 20TH 1904 AT 3³⁰ PM

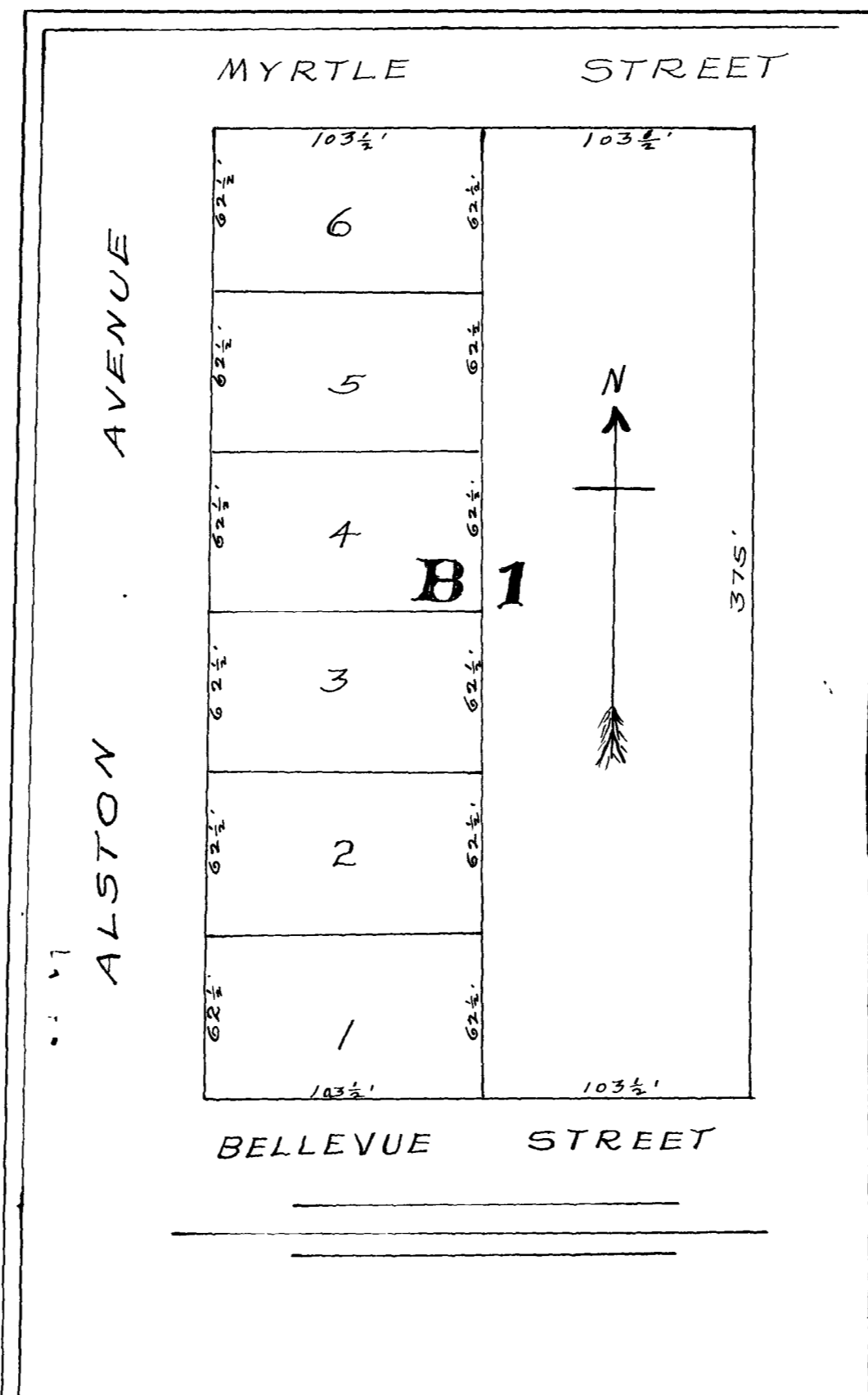


MAP OF
R. C. MALES SUBDIVISION OF THE WEST HALF OF
BLOCK B-1, BELLEVUE ADDITION

SURVEYED MAY 27. 04.

SCALE 1"=60'

J. J. GOODFELLOW



DEDICATION

STATE OF TEXAS
 COUNTY OF TARRANT KNOW ALL MEN BY THESE PRESENTS, THAT I, R. C. MALES, OWNER OF THE WEST HALF OF BLOCK B-1, BELLEVUE HILL ADDITION TO THE CITY OF FORT WORTH, TEXAS, DO HEREBY ADOPT THE FOREGOING MAP AS CORRECTLY REPRESENTING MY PLAN OF SUBDIVIDING SAME, AND I DO HEREBY DEDICATE TO THE USE OF THE PUBLIC, THE STREETS AND ALLEYS AS REPRESENTED THEREON.

WITNESS MY HAND, THIS DAY OF MAY A. D. 1904.

Roy C. Males

STATE OF TEXAS
 COUNTY OF TARRANT BEFORE ME JAMES McNAMARA, A NOTARY PUBLIC IN AND FOR TARRANT COUNTY, TEXAS, ON THIS DAY PERSONALLY APPEARED R. C. MALES KNOWN TO ME TO BE THE PERSON WHOSE NAME IS SUBSCRIBED TO THE FOREGOING INSTRUMENT, AND ACKNOWLEDGED TO ME THAT HE EXECUTED THE SAME FOR THE PURPOSES AND CONSIDERATIONS THEREIN EXPRESSED.

GIVEN UNDER MY HAND AND SEAL OF OFFICE THIS 30TH DAY OF MAY, 1904.

James M. Namara
 NOTARY PUBLIC IN AND FOR TARRANT COUNTY TEXAS

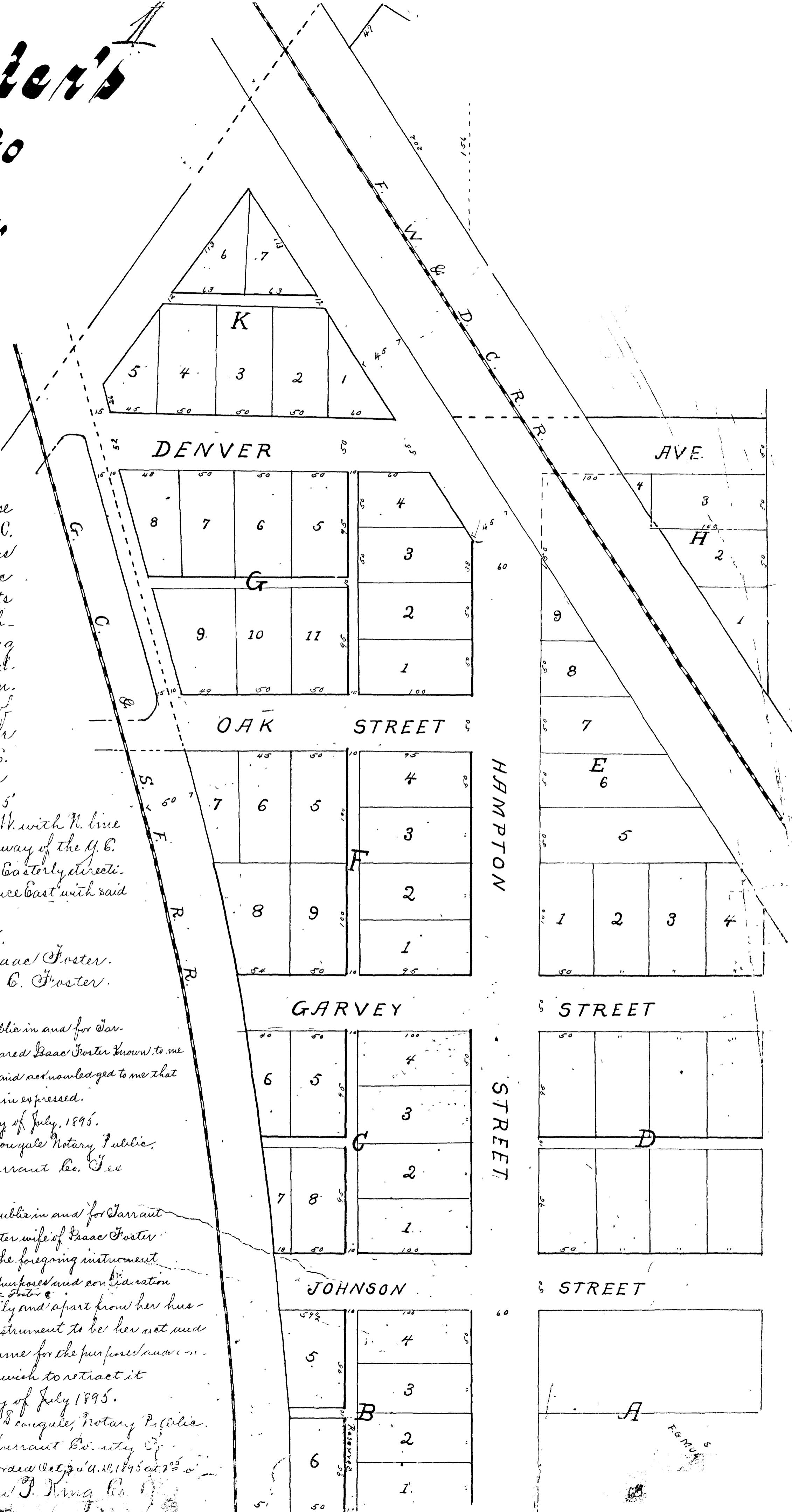
(L5)

FILED FOR RECORD MAY 30TH 1904 AT 10. AM
 RECORDED JUNE 20TH 1904 AT 5. P.M.

R. L. Rogers
 COUNTY CLERK TARRANT CO TEXAS

Isaac Foster's Addition to Fort Worth, Texas.

SCALE: 60' = 1 inch.



State of Texas.
County of Tarrant. Know all men by these presents that the Isaac Foster and wife Mary C. Foster of the County of Tarrant and State of Texas for our own benefit and for the use of the Public we hereby dedicate as Public Highways, all streets and alleys as shown on the map hereof with in the following described lands, to-wit: - Being a tract of land out of the S. E. corner of the C. D. Mullikin 640 acre survey situated in Tarrant County Texas in the north-eastern portion of the city of Fort Worth - Beginning at a stone the S. E. corner of said Mullikin survey, thence North with the E. line of said survey 1136 feet to the S. corner of a tract conveyed to C. B. Morgan - Thence N. 59 1/2° W. 425 feet to a point in Cold Spring road - Thence S. 34 1/4° W. with N. line of a tract owned by us to the E. line of the Right of way of the G. C. S. & F. Ry. Thence with said R. of way in a South-Easterly direction to the South line of said Mullikin survey. Thence East with said line 420 feet to the place of beginning.
Given under our hands this the 6 day of July 1895.

Isaac Foster.
Mary C. Foster.

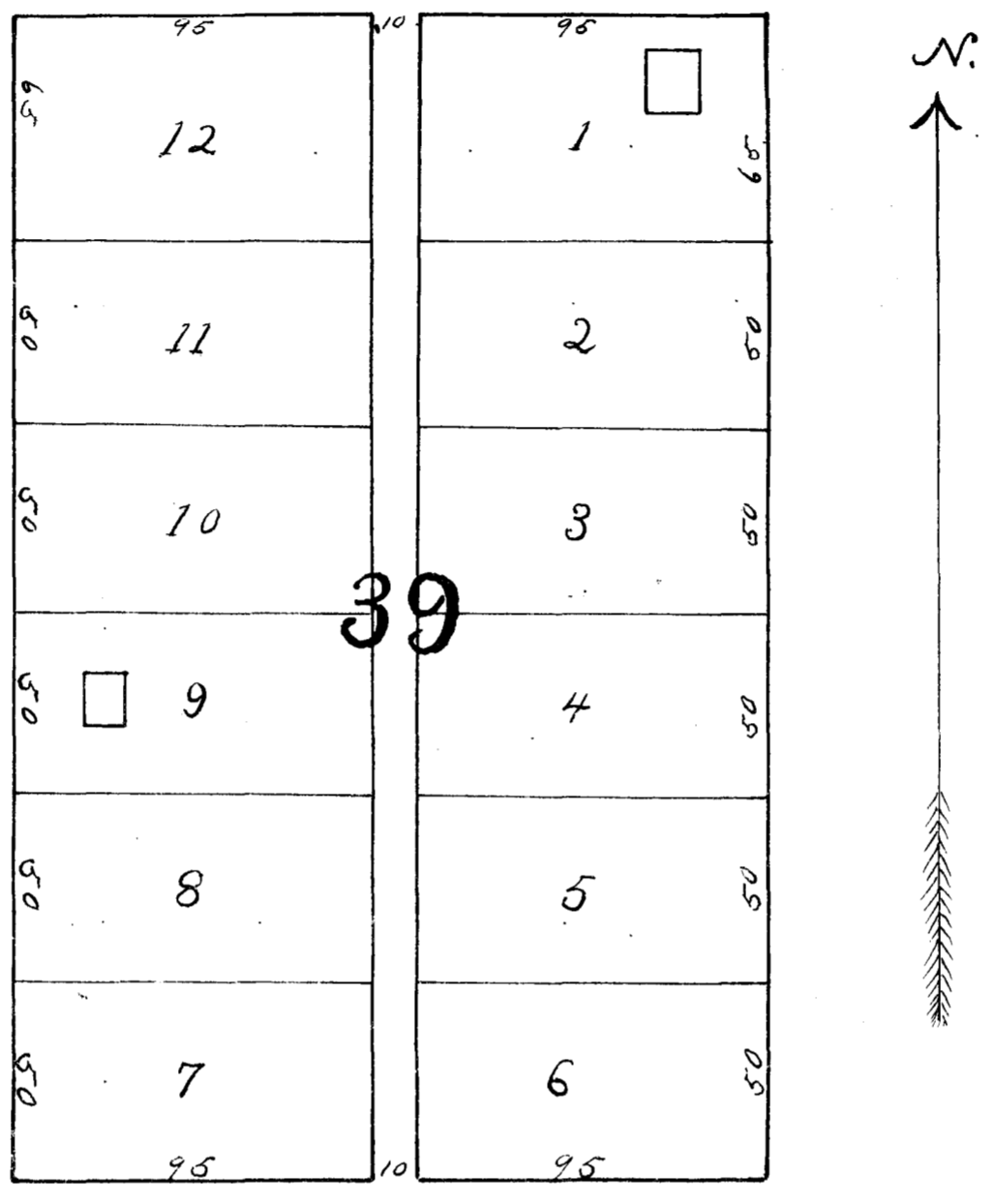
State of Texas.
County of Tarrant. Before me Malcolm Dougale a Notary Public in and for Tarrant County and State aforesaid on this day personally appeared Isaac Foster known to me to be the person whose name is subscribed to the foregoing Plat and acknowledged to me that he executed the same for the purposes and consideration therein expressed.
Given under my hand and official seal of office this the 6th day of July, 1895.
Malcolm Dougale Notary Public.
Tarrant Co. Tex

State of Texas.
Tarrant County. Before me Malcolm Dougale a Notary Public in and for Tarrant County Texas on this day personally appeared Mary C. Foster wife of Isaac Foster known to me to be the person whose name is subscribed to the foregoing instrument and acknowledged to me that she executed the same for the purposes and consideration therein expressed, and having been examined by me privately and apart from her husband, and having the same by her fully explained to her, she the said Mary C. Foster acknowledged such instrument to be her act and deed, and she declared she had willingly signed the same for the purposes and consideration therein expressed, and that she did not wish to retract it.
Given under my hand and official seal this 6th day of July 1895.
Malcolm Dougale, Notary Public.
Tarrant County Tex

Filed for Record Oct. 18th A. D. 1895 at 9 o'clock A.M. Recorded Oct. 24th A. D. 1895 at 2³⁰ o'clock P.M.
John P. King Co.

Barr's Subdivision

of
Block No. 39 Tucker's Addition
To
Fort Worth, Texas.



State of Texas }
County of Tarrant } Know all men by these presents, that we Wm Barr, and wife S. F. Barr
County and State aforesaid have this day subdivided Block No. 39 of Tucker's Addition
City of Fort Worth Tarrant County Texas into lots and alleys according to the plat
attached and said alleys shown in said plat are hereby forever dedicated to the
uses.
Witness our hands this 31st day of October A. D. 1895. Wm Barr
S. F. Barr

State of Texas }
County of Tarrant } Before me G. W. Alexander a Notary Public in and for Tarrant County Texas
personally appeared Wm Barr and S. F. Barr wife of said Wm Barr known to me
persons whose names are subscribed to the foregoing instrument and acknowledged
that they executed the same for the purposes and consideration therein expressed.
Said S. F. Barr having been examined by me privily and apart from her husband
the same fully explained to her she the said S. F. Barr acknowledged such inst-
to her act and deed and declared that she had willingly signed the same for
consideration therein expressed and that she did not wish to retract it.
Witness my hand & official seal on this 31st day of October A. D. 1895.
G. W. Alexander, Notary Public
Tarrant County Texas

1895 at 11⁰⁵ o'clock a.m. and Recorded November 19th 1895 at 12 o'clock. - M
John P. King
County Clerk

Fort Worth, Texas.

1200	1199	1198	1197	1196	1195
1166	1165	1164	1163	1162	
1133	1132	1131	1130	1129	
1100	1099	1098	1097	1096	
1067	1066	1065	1064	1063	
1034	1033	1032	1031	1030	
1001	999	998	997	996	
968	967	966	965	964	
935	934	933	932	931	
902	901	900	899	898	
869	868	867	866	865	
836	835	834	833	832	
803	802	801	800	799	

1205	1204	1203	1202	1201	1200
1175	1174	1173	1172	1171	1170
1145	1144	1143	1142	1141	1140
1115	1114	1113	1112	1111	1110
1085	1084	1083	1082	1081	1080
1055	1054	1053	1052	1051	1050
1025	1024	1023	1022	1021	1020
995	994	993	992	991	990
965	964	963	962	961	960
935	934	933	932	931	930
905	904	903	902	901	900
875	874	873	872	871	870
845	844	843	842	841	840
815	814	813	812	811	810
785	784	783	782	781	780
755	754	753	752	751	750

1210	1209	1208	1207	1206	1205
1180	1179	1178	1177	1176	1175
1150	1149	1148	1147	1146	1145
1120	1119	1118	1117	1116	1115
1090	1089	1088	1087	1086	1085
1060	1059	1058	1057	1056	1055
1030	1029	1028	1027	1026	1025
1000	999	998	997	996	995
965	964	963	962	961	960
935	934	933	932	931	930
905	904	903	902	901	900
875	874	873	872	871	870
845	844	843	842	841	840
815	814	813	812	811	810
785	784	783	782	781	780
755	754	753	752	751	750

1215	1214	1213	1212	1211	1210
1195	1194	1193	1192	1191	1190
1165	1164	1163	1162	1161	1160
1135	1134	1133	1132	1131	1130
1105	1104	1103	1102	1101	1100
1075	1074	1073	1072	1071	1070
1045	1044	1043	1042	1041	1040
1015	1014	1013	1012	1011	1010
985	984	983	982	981	980
955	954	953	952	951	950
925	924	923	922	921	920
895	894	893	892	891	890
865	864	863	862	861	860
835	834	833	832	831	830
805	804	803	802	801	800
775	774	773	772	771	770
745	744	743	742	741	740
715	714	713	712	711	710
685	684	683	682	681	680
655	654	653	652	651	650
625	624	623	622	621	620
595	594	593	592	591	590
565	564	563	562	561	560
535	534	533	532	531	530
505	504	503	502	501	500
475	474	473	472	471	470
445	444	443	442	441	440
415	414	413	412	411	410
385	384	383	382	381	380
355	354	353	352	351	350
325	324	323	322	321	320
295	294	293	292	291	290
265	264	263	262	261	260
235	234	233	232	231	230
205	204	203	202	201	200
175	174	173	172	171	170
145	144	143	142	141	140
115	114	113	112	111	110
85	84	83	82	81	80

We, the undersigned Proprietors of the following described land situated in Tarrant County Texas, do hereby certify as follows to wit: Beginning at a point about 2 1/2 miles S 15° E from the Court House in Fort Worth marked by a railroad iron driven in the ground & located at the intersection of the E. line of the right of way of the Missouri Pacific R.R. & the S. line of the F. Richards survey; thence 50 feet from the centre of said Railroad to a bar of R.R. iron at the S.E. corner of W. A. Huggins' tract out of said F. Richards survey; thence Northerly 722 feet to a bar of R.R. iron in said W. A. Huggins' line; thence easterly 1402 feet to a bar of R.R. iron in the S.E. corner of said F. Richards survey; thence northerly 30 feet to a bar of R.R. iron in the S.E. corner of a tract owned and sold by J. Davis survey; thence southerly along the centre of the Mansfield Road 1781 feet to a bar of R.R. iron in the S.E. corner of the J. Davis survey; thence westerly 2510 feet to a bar of R.R. iron in the S.E. corner of the D. Duraney survey; thence southerly 1774 feet to a bar of R.R. iron at the S.E. corner of the J. B. McDermott survey; thence southerly 3745 feet to a bar of R.R. iron in the S.E. corner of the right of way of the Missouri Pacific R.R. 50 feet from the centre of said railroad; thence southerly 50 feet from the centre of said R.R. N. 14 1/2° E. 2700 feet; thence N. 10° E. 196 feet to the point of beginning. Containing in all 364 9/16 acres more or less - Do hereby plat & subdivide said land as indicated hereon. The same and such subdivision shall be "HYDE PARK" the same being an addition to the Fort Worth Plat & Survey. The avenues indicated thereon and colored brown are hereby dedicated to the public use and which only. Provided, however, that no street railway, elevated railroad or rail, or any other railway operated shall ever be constructed or operated over, across, along or under any of the avenues or streets in the consent of said Proprietors, such avenues being dedicated to public use subject to such rights reserved by the Proprietors to control the use thereof for railway purposes as above provided and at 2 to build & operate such railroads in such manner & with such motive power as they may think best. The large black faced figures in the centres of the blocks are the numbers of such blocks. The next six small black faced figures immediately near the centres of the lots are numbers of such lots. The smaller figures written at the corners of the lots are the lengths of the corresponding lines. The avenues are of the widths indicated by the figures written across their centres. The strip of land lying in the centre of "Washington Avenue" from Evans Avenue to the west line of Roanoke Avenue & from the East line of Roanoke Avenue to the west line of Harger Avenue is reserved by the Proprietors. All dimensions are in feet & parts of a foot. All lots are reserved for sale by the Proprietors.

In Witness whereof the undersigned have hereunto set their hands & seals this 9th day of July 1889.

W. D. Beatty, Rachel J. Beatty
Attie A. Whipple, Gordie H.

The State of Missouri,
County of Jackson: Before me a Notary Public in and for Jackson County Missouri, appeared W. D. Beatty and Rachel J. Beatty, the wife of said W. D. Beatty and Attie A. Whipple known to me to be the persons whose names are subscribed in the foregoing instrument and acknowledged to me that they executed the same for the purposes therein expressed. And the said Rachel J. Beatty wife of said W. D. Beatty and Attie A. Whipple having been examined by me privately and apart from their husbands and having the same fully explained to them, they the said W. D. Beatty and Attie A. Whipple acknowledged such instrument to be their act and deed, and willingly signed the same for the purposes and consideration therein expressed.

Given under my hand and seal of office this 18th day of July 1889.

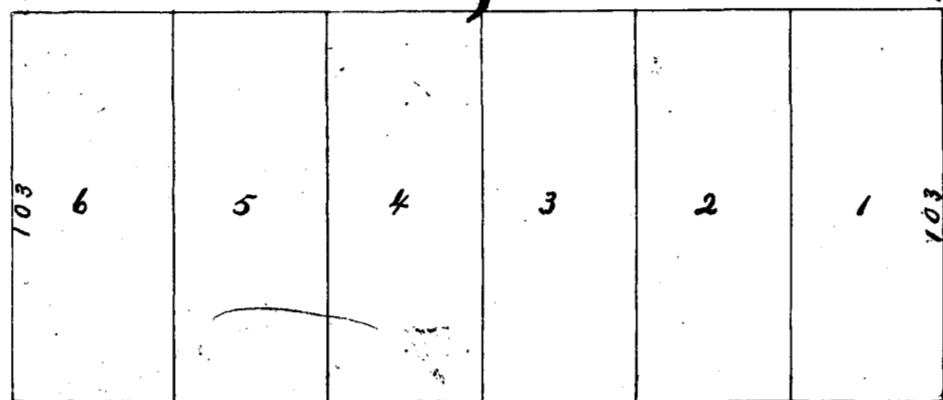
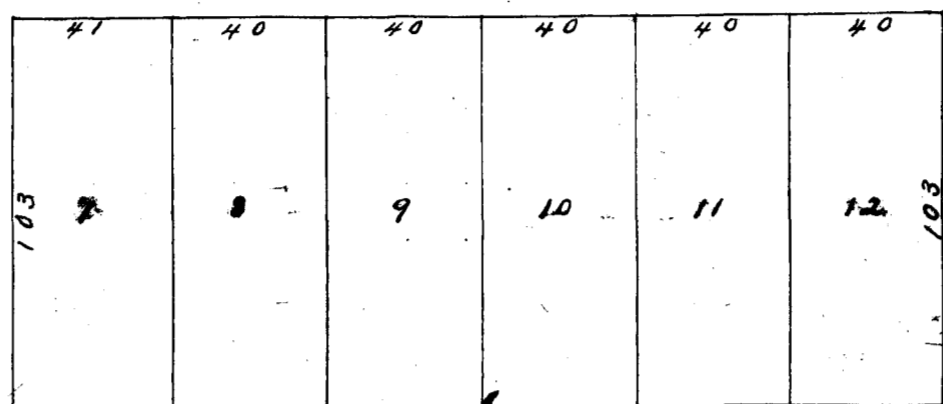
Notary Public
J. P. ...

Filed for Record November 18th 1889 at 3 o'clock P.M.

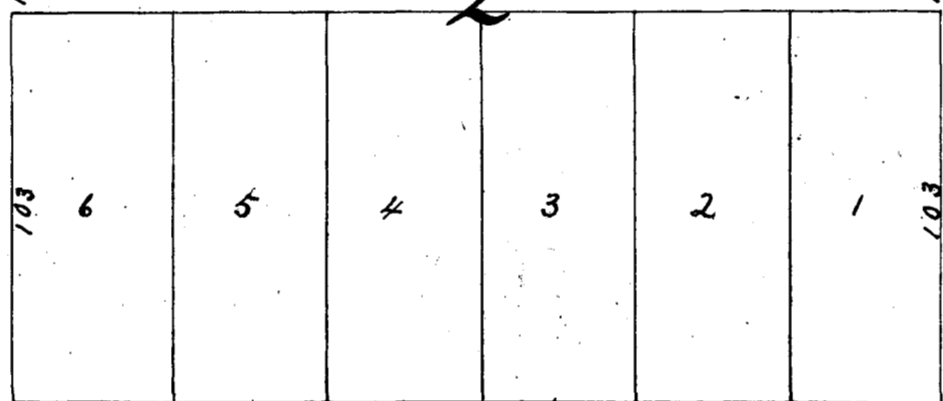
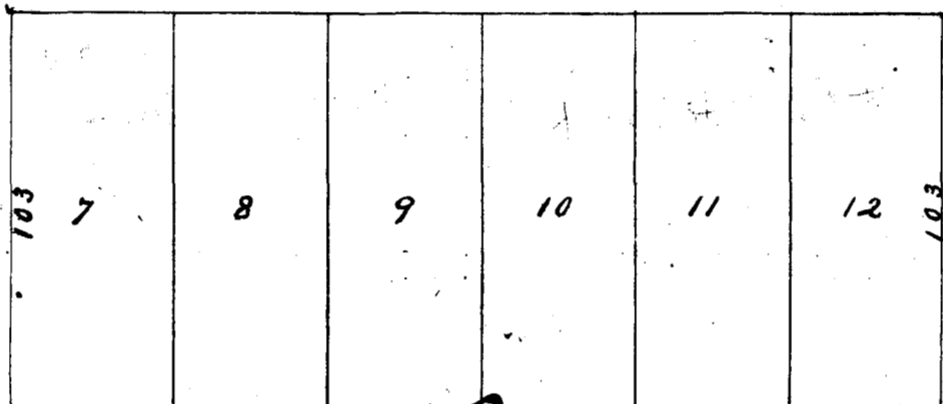
Ryan and Bergin Addition

Fort Worth, Texas.

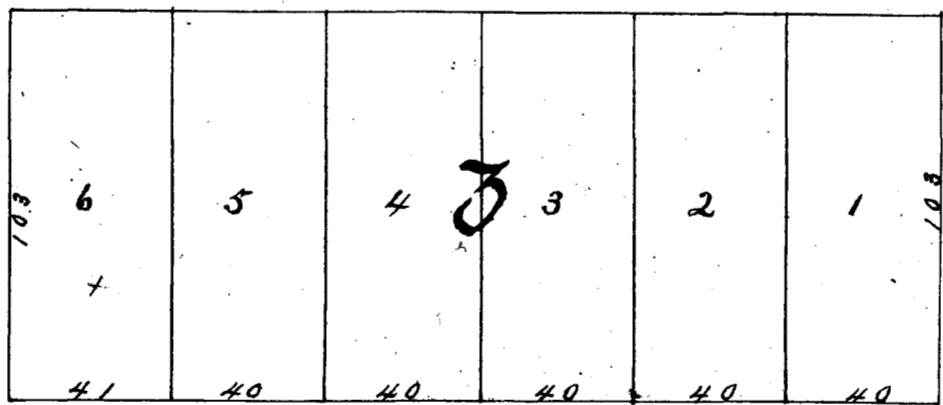
MAGNOLIA ST



LUCY ST



BERGIN ST



HEBREW REST

LIVE OAK STREET

SCALE 50' - 1"
LALOR & VIZARD ENGRS & SURS

251 ft wide of the East side of Lot 21 in subdivision of the Welch survey of 320 acres in Tarrant County Texas and 692.70 ft long from the north line of the Hebrew Rest to the north line of said Lot 21.


Know all men by these Presents, That now the undersigned owners of a tract of land 251 feet wide of the East side of Lot 21 in the subdivision of the Welch survey of 320 acres in Tarrant County Texas and 692.2-3 feet long from the north line of the Hebrew Rest to the north line of said Lot 21 and designate the same as "Ryan and Bergin" addition to the City of Fort Worth Texas and hereby dedicate the same and alleys thereon shown to the use of the Public.

Witness my hand and seal at this the 5th day of December A. D. 1889.

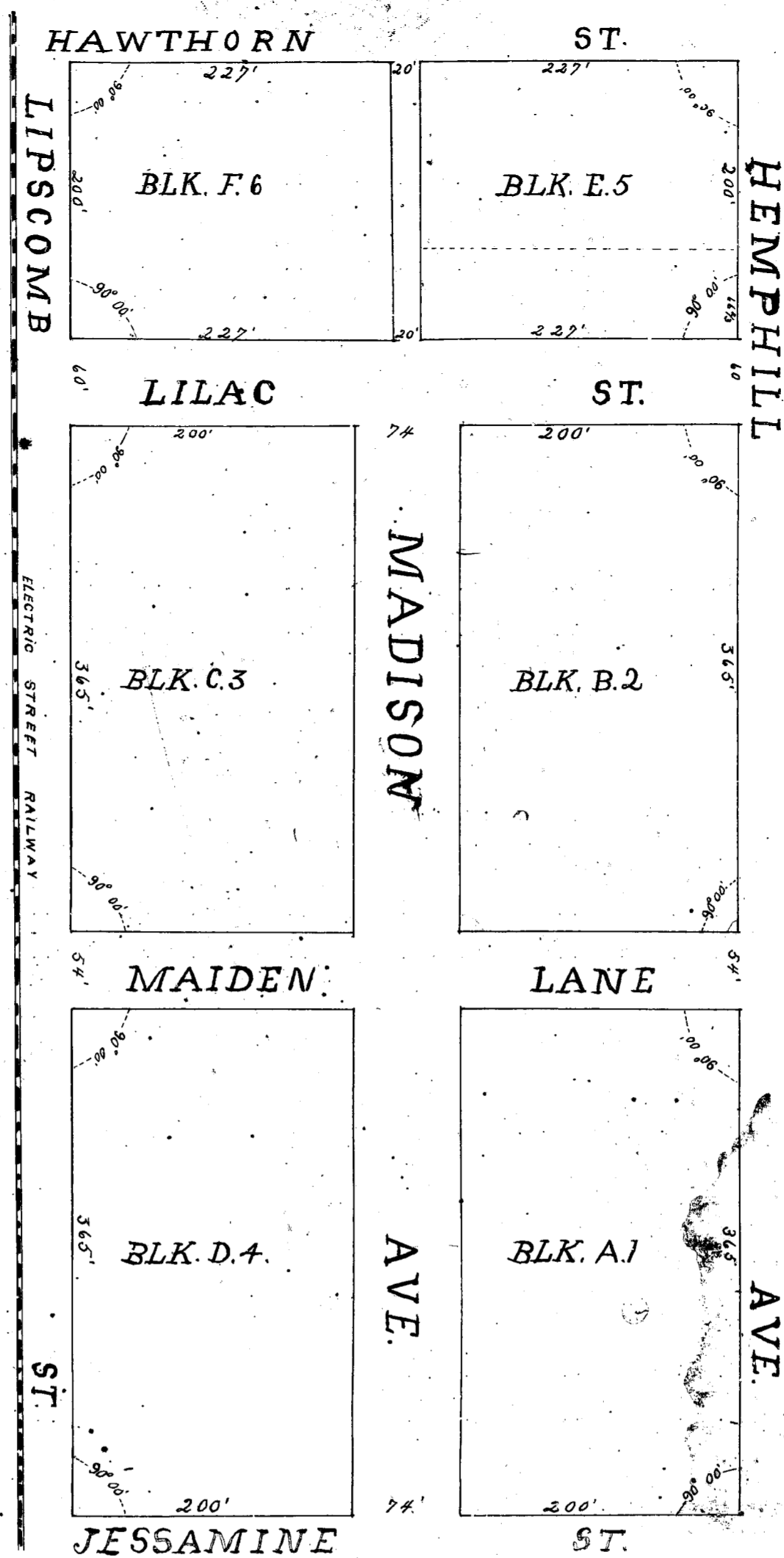
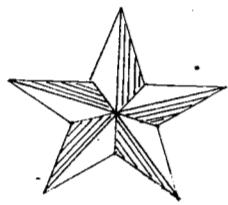
Jno. C. Ryan
Jno. A. Bergin
C. T. Bergin

Clerk of the County Court in and for Tarrant County Texas on this day personally appeared to me to be the persons whose names are subscribed to the foregoing instrument and acknowledged to me that they executed the same for the purposes and consideration therein expressed.

Powell's Sub-division



SCALE 100' = 1"



State of Texas Know all men by these presents: That whereas, I E. E. Powell of the County of Tarrant
 County of Tarrant } State of Indiana, am the sole owner in fee simple of the following described tract
 parcel of land situated, lying and being in the County of Tarrant and State of Texas, to-wit: a strip of
 Hill addition to the City of Fort Worth Texas and being described by metes and bounds as follows: Beginning
 the point of intersection of the south line of Hawthorn street with the East line of Lipscomb street and
 south with the East line of Lipscomb street one thousand and forty-four (1044) feet to the north line of
 street; thence East with the north line of Jessamine street four hundred and seventy
 line of Hemphill Avenue; thence north with the west line of Hemphill Avenue one thousand and forty-four
 to the south line of Hawthorn street; thence west with the south line of Hawthorn street
 hundred and seventy-four (474) feet to the place of beginning, save and except Lilac street as de-
 by E. E. Chase and E. E. Powell as shown on the plat hereto attached - said tract of land con-
 Blocks Nos. Eleven (11) twelve (12) fifteen (15), sixteen (16), nineteen (19) and twenty (20) of said
 Hill addition and that strip of land, lying between Lipscomb street and Hemphill Avenue
 known as Lilac street as shown by the plat of said Bellevue Hill addition recorded in vol.
 21 of Records of Deeds for Tarrant County Texas; And whereas, I, am now desirous of making
 more convenient subdivision of said lands into blocks and of providing streets and alleys through-
 out.

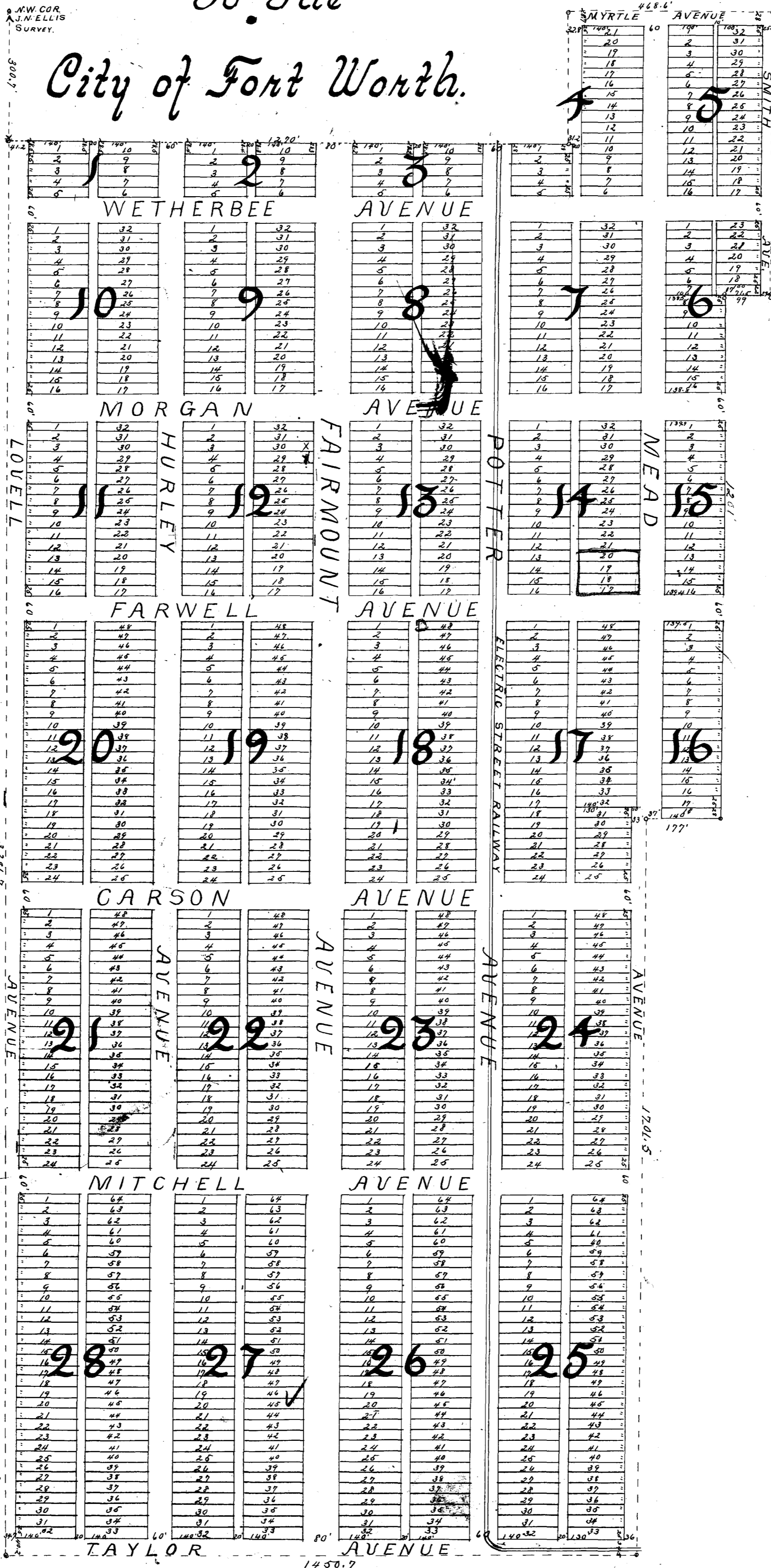
Now, Therefore, I, hereby subdivide said land according to the plat hereto attached
 a part hereof and dedicate to the public the streets and alley shown therein and said land as therein
 hereafter be called and known as "Powell's Sub-division" Witness my hand this 11th day
 of March 1890
 E. E. Powell

State of Texas
 County of Tarrant Before me George Massie a Notary Public in and for the County of Tarrant
 this day personally appeared E. E. Powell, known to me to be the person whose name is subscribed
 and acknowledged to me that he executed the same for the purposes and consideration therein
 and Seal of Office this Eleventh day of March A. D. 1890 - Geo. Massie, Notary Public
 Filed for Records 11th March 1890, at 2 o'clock P.M. and Recorded April 2nd 1890

Fairmount Addition

To The

City of Fort Worth.



And all men by these Presents: That whereas we, A. O. L. erect, maintain and subdividing into blocks and lots and providing streets and alleys through parcels of land lying and being situated in the County of Tarrant particularly describe as follows to-wit: First Tract of the west half of the survey of 640 acres patented to

the heirs of Joshua N. Ellis by Patent No. 936, Volume 11; said 82 acres of land beginning at a point in the west boundary line of said Ellis survey 633 1/3 varas north from the South-west corner of said survey; thence North with said west boundary line to the South-west corner of a 40 acre tract in said survey sold to Samuel J. Hunter and others; thence East with the south boundary line of said 40 acre tract to the South-East corner of the same; thence north to the south, to the south boundary line of the William Welch survey; thence East to the north-west corner of a four acre tract in said Ellis survey sold to Kearne; thence south with the west boundary line of said Kearne tract of four acres to the south-west corner thereof, continuing south to the north boundary line of a tract of 20 acres sold to D. W. Heath in said Ellis survey; thence west with the north boundary line of said 20 acre tract to the north-west corner thereof; thence south to the South-west corner of a tract of 5 acres in said Ellis survey, sold to A. R. Leach; thence west to the place of beginning; Second Tract; 40 acres of land out of the north-west corner of the said 640 acres survey patented to the heirs of J. N. Ellis as aforesaid, said 40 acres more particularly described as follows, to-wit: "Beginning at the north-west corner of said J. N. Ellis survey of 640 acres and at the south west corner of a survey made in the name of Peter Rouche and patented to Hendricks and Smith and is 168 varas wide as patented and this beginning corner is the S.W. corner of said Peter Rouche survey as patented; thence south with the west boundary line of the said Ellis survey 1372 feet a stake; thence East 1270 feet to the west edge of a street or avenue 60 feet wide, running north and south through said Ellis survey; thence north with the west line of said Avenue 1372 feet to a stake in the south line of the disputed land claimed as the Peter Rouche survey; thence west 1270 feet to the place of beginning - containing forty (40) acres of land - Now, Therefore - we hereby subdivide said land into blocks and lots and dedicate to the public, the streets and alleys as shown by the plat hereto attached and we hereby designate said land as - "Fairmount Addition" to the City of Fort Worth" by which name it shall hereafter be known.

Witness our hands this 8th Day of March A.D. 1890.
 E. E. Powell } For ourselves
 Martin Casey } and us.
 A. P. Lucrett }

State of Texas } Before me D. S. Brown a Notary Public in and for Tarrant County, State of Texas, or
 County of Tarrant } this day personally appeared A. P. Lucrett, Martin Casey and E. E. Powell, known to me
 to be the persons whose names are subscribed to the foregoing instrument for themselves and as Trustees and
 acknowledged to me that they executed the same for the purposes and consideration therein expressed.
 Given under my hand and Seal of Office this 8th day of March A.D. 1890.

(L.S.)

D. S. Brown, Notary Public
 Tarrant County Texas

Filed for Records March 12 1890 at 10:20 o'clock a.m. Recorded April 3 1890 at 10:00 o'clock

Jno. O. ...

PLAT

OF

THE DIXIE WAGON MANUFACTURING CO'S.

ADDITION

— T O —

FORT WORTH

TEXAS

1889

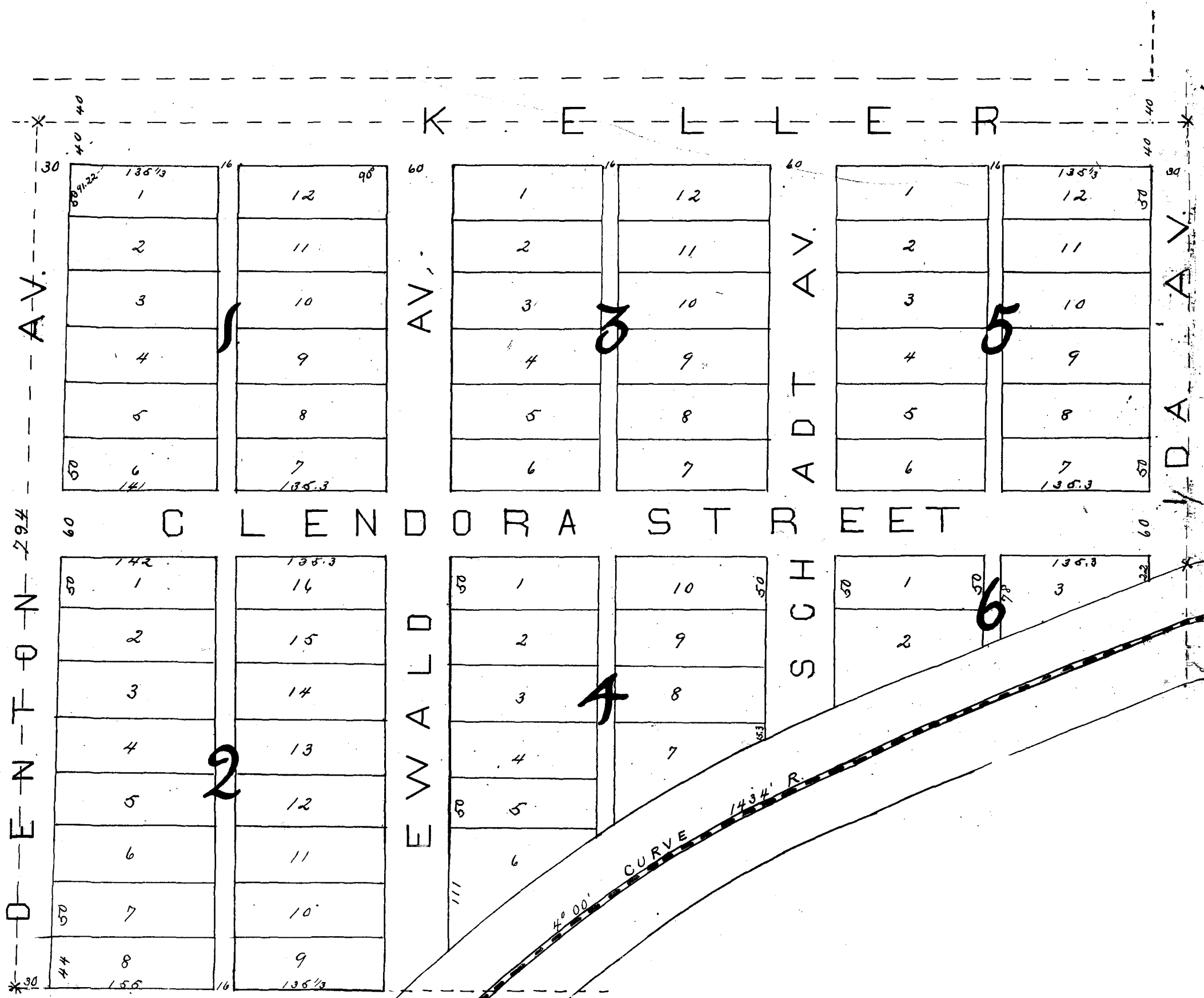
OCTOBER 29TH

SCALE - 100' : 1"

LALOR & VIZARD,

CIVIL ENGRS. & SURVEYORS.

FT. W., TEX.



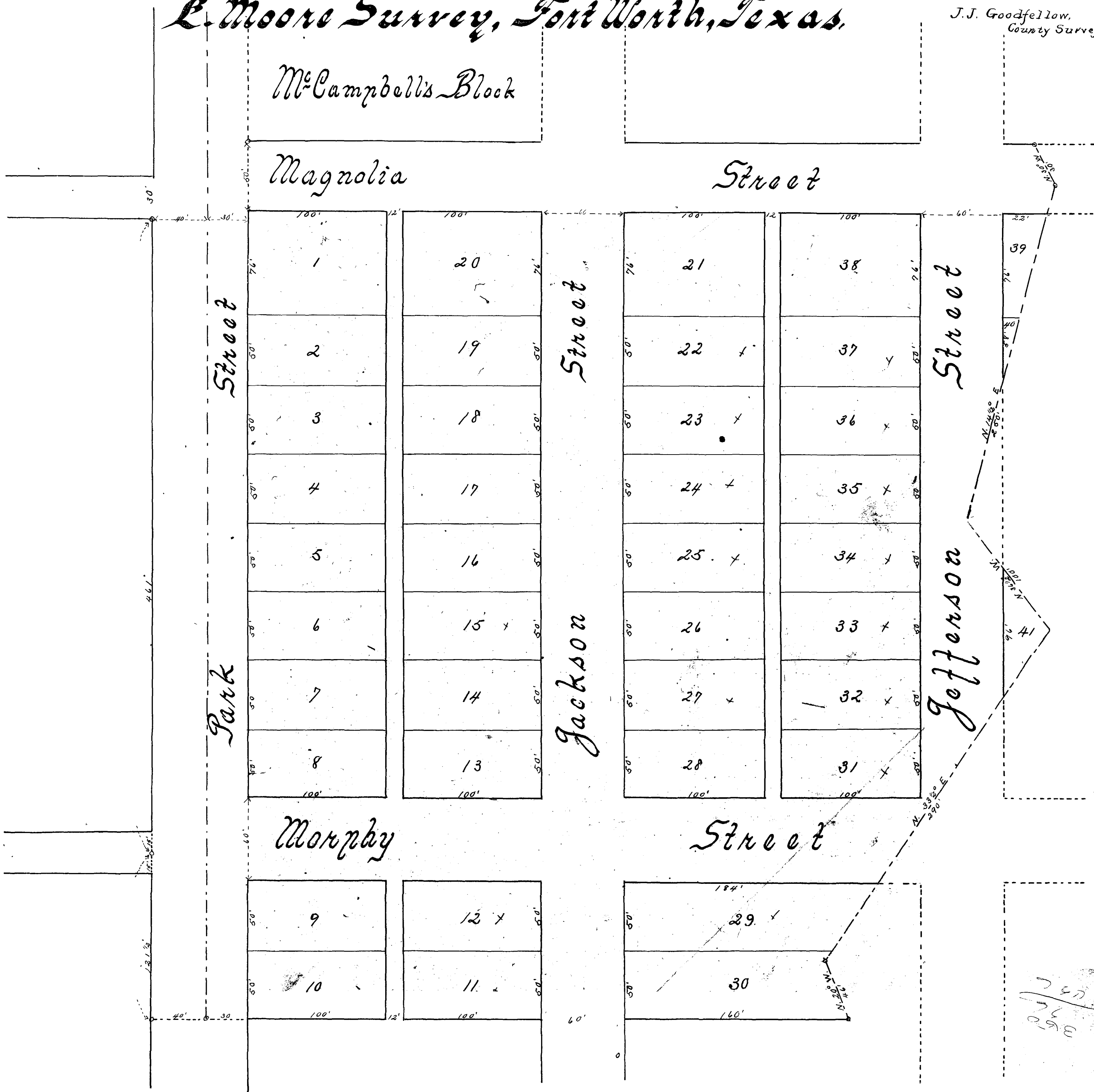
T. H. & J. E. Eggleston Sub-division

In The

L. Moore Survey, Fort Worth, Texas.

Scale: 50 feet = 1 inch.

J. J. Goodfellow,
County Surveyor & C. E.



State of Texas, Know all men by these Presents: That T. H. & J. E. Eggleston of the County of Tarrant and State of Texas do hereby adopt the hereon map as correctly representing the T. H. & J. E. Eggleston sub-division in the L. Moore survey in Tarrant County and do hereby dedicate to the use of the public as alleys represented thereon - Given under our hands this 3rd day of April 1890

T. H. E.
J. E. E.

State of Texas, County of Tarrant, Before me, N. B. Moore a Notary Public in and for Tarrant County, Texas on this 3rd day of April 1890, T. H. & J. E. Eggleston known to me to be the persons, whose names are subscribed to the foregoing, acknowledged to me that he executed the same for the purposes and Consideration. Given under my hand and Seal of Office this 3rd day of April 1890 - N. B. Moore

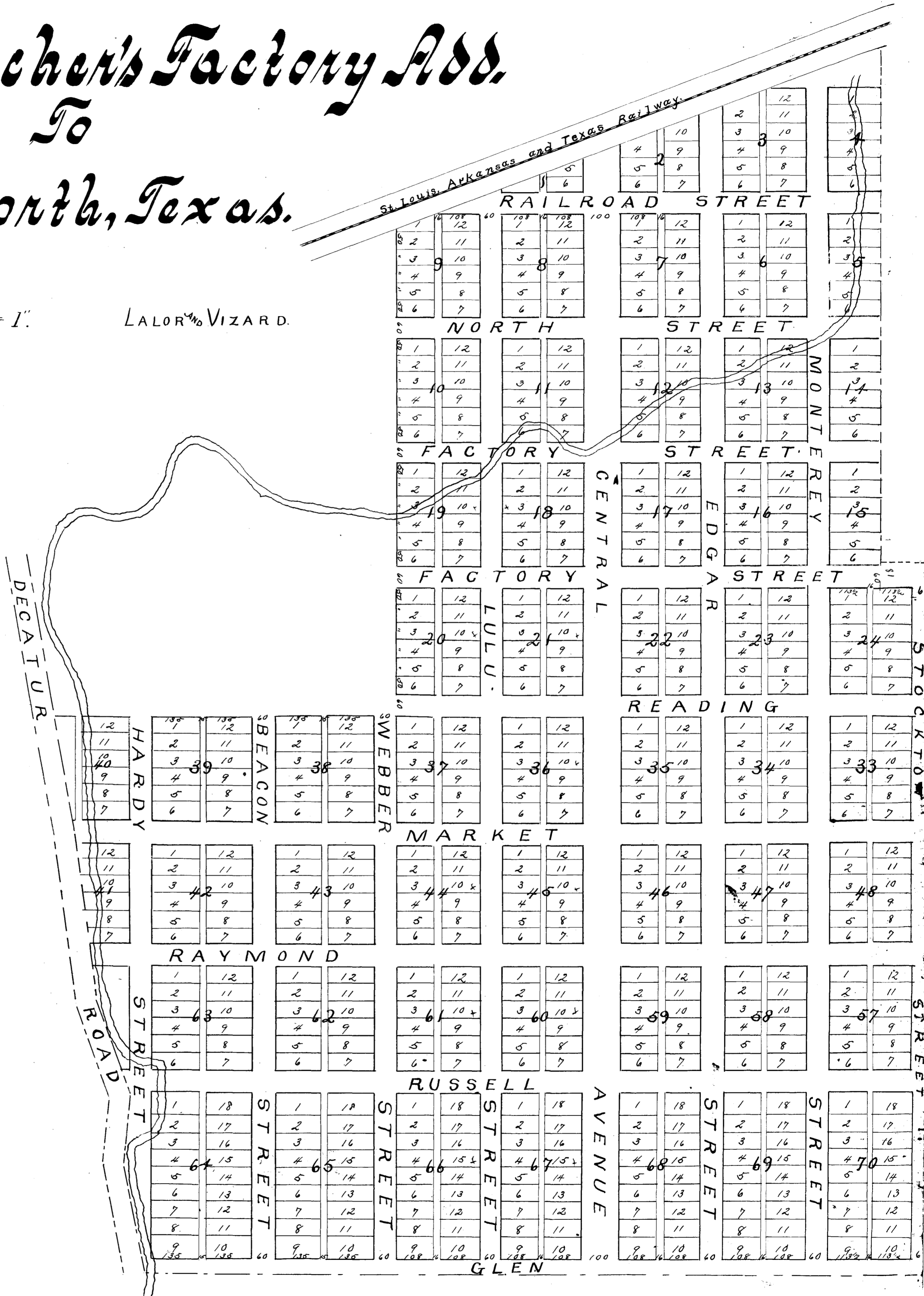
Filed for Records April 3rd A.D. 1890. at 11:00 o'clock A.M. and Recorded April 11th A.D. 1890 at

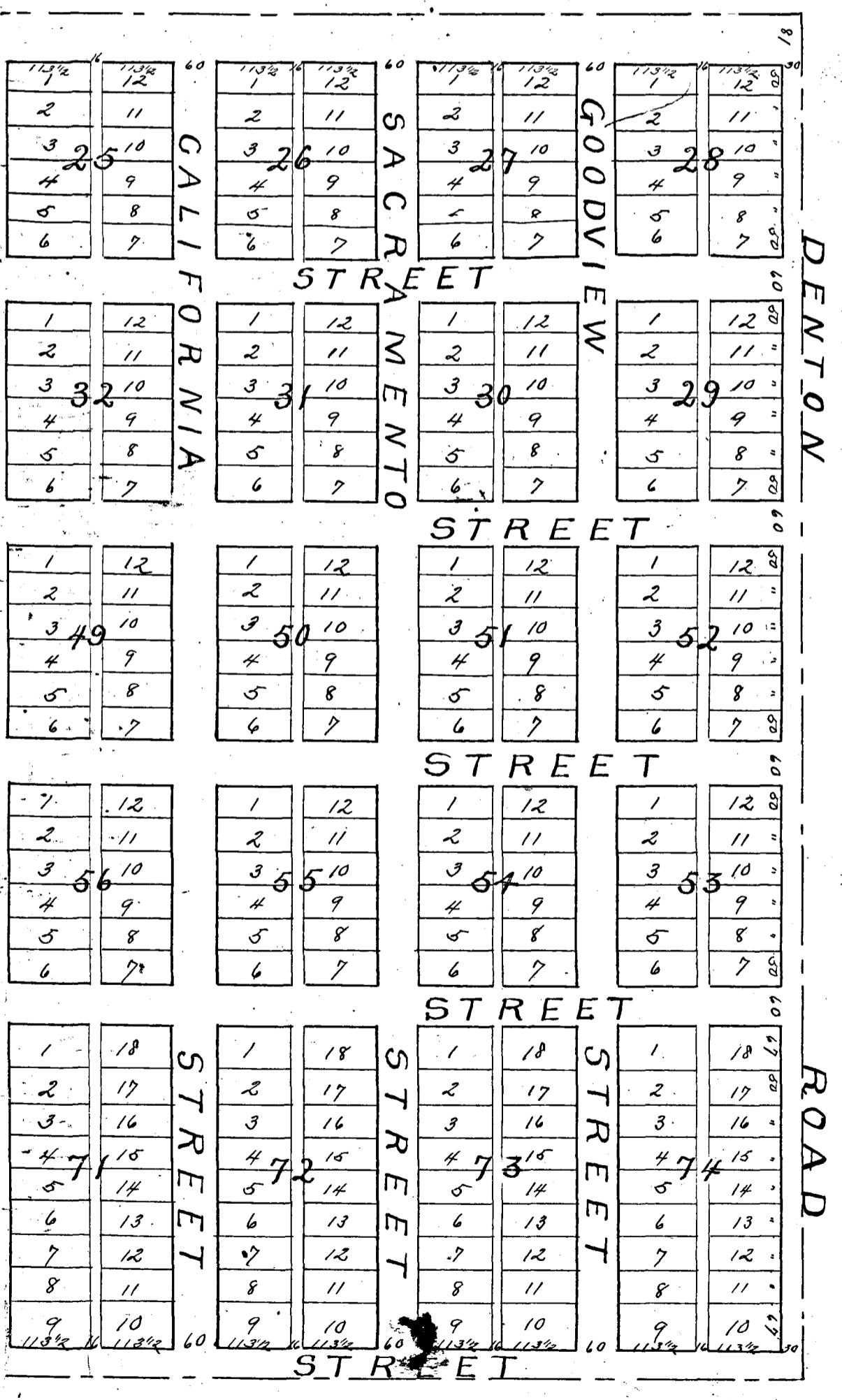
J. J. Goodfellow

W. A. Archer's Factory Add. To Fort Worth, Texas.

SCALE: 200' = 1"

LALOR^{MD} VIZARD.



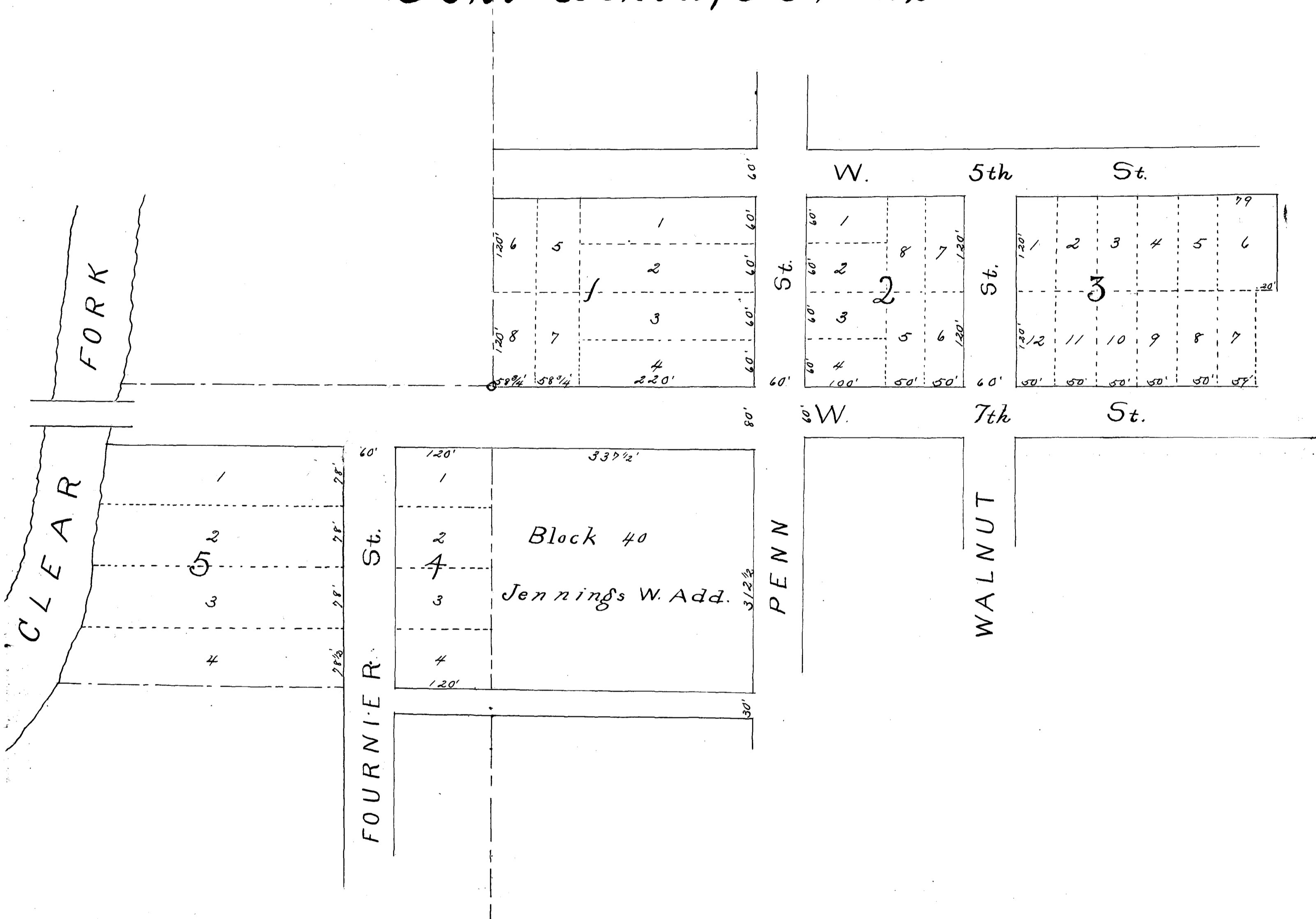


The State of Texas }
 County of Tarrant } Know all men by these Presents: That
 J. W. A. Archer of the County and State above named in
 Consideration of the benefits to be derived from the sale
 of the town lots, do. dedicate to the public the several
 streets and alleys set forth in the above and foregoing Plat
 of "W. A. Archer's" Factory addition to Fort Worth Texas,
 Being parts of the Jas. Smith, Martin Roddy and
 S. Gilmore 319 acre surveys on the north side of Fort-
 Worth. and the several Blocks as numbered on said
 plat or map. and the subdivision of the Blocks, into
 lots as therein numbered, shall be the designation
 of the several parts thereof.
 Witness my hand this the 4th day of April A. D. 1890.
 W. A. Archer

The State of Texas }
 County of Tarrant } Before me the undersigned authority
 personally came W. A. Archer who is to me well
 known to be the person whose name is subscribed
 to the foregoing instrument and acknowledged to me
 that he executed the same for the purposes and Consider-
 ations therein expressed - Given under my
 hand and seal of Office this 4th day of April A. D. 1890.
 (L.S.) C. O. Reynolds, Notary Public
 Tarrant, County Texas

Filed for Record April 4th A. D. 1890, at 9 O'clock a.m.
 Recorded April 21st A. D. 1890, at 1st O'clock p.m.
 Jno. O. King Co. Clerk

Van Zandt's Addition To Fort Worth, Texas



The State of Texas }
 County of Tarrant } I, S. M. Vanzandt of the State of Texas and County of Tarrant do make
 and file in the Office of the Clerk of the County Court of Tarrant County Texas the above
 foregoing Plat as a true and correct Plat of "S. M. Vanzandt's Addition" to the City
 of Fort Worth Texas. and I hereby give and donate to the public the streets therein
 shown on said Plat - In Testimony whereof, Witness my hand this 4th day of
 April 1890 -
 S. M. Van Zandt

State of Texas }
 Tarrant } Before me John P. King, Clerk of the County Court in and for
 County Texas, on this day personally appeared S. M. Vanzandt, known to me
 whose name is subscribed to the foregoing instrument and acknowledged
 executed to the same for the purposes and consideration therein expressed
 my hands and Official Seal this the 5th day of April, A. D. 1890

John P. King, Clk. Co. Ct. Tarrant, County Texas
 By, Jas F. Crosser Deputy
 1:30 O'clock P.M. and Recorded April 22nd A.D. 1890 at 2 O'clock A.M.
 John P. King, Clk.

Jake Johnson's Addition To Fort Worth, Texas

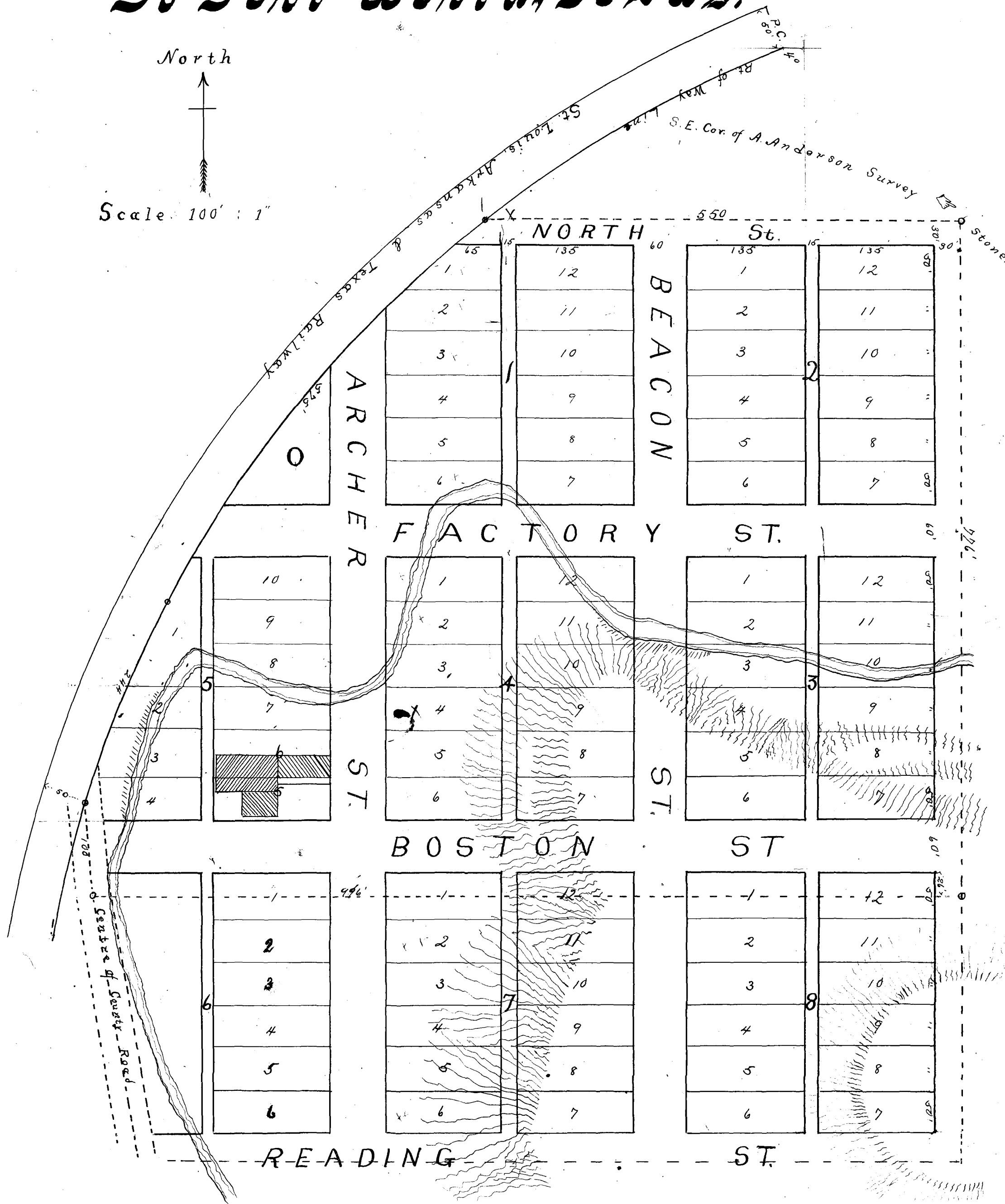


400
36.25
5.4
441.65
25
466.66

State of Texas }
County of Tarrant }
Know all men by these Presents; That I, A. B. Smith of the County of Tarrant
State of Texas, have caused the following described tract of land to be surveyed and platted in
streets and alleys and to be known as, Jake Johnson's addition to the City of Fort Worth, Tarrant, Co.
Texas: viz: Beginning, 659 1/10 feet south of the North East Corner of the west half of a 640 acre tract
patented to J. N. Ellis No. 936 Vol. 11, dated Jan 7th 1855; thence running south with the west line of
foot street known as College Avenue in the recorded plat of Bellevue Hill addition, four hundred
and 65/100 feet; thence running west four hundred and four (404) feet; thence running North
six and 65/100 feet; thence running East, four hundred and four (404) feet to place of beginning
in sign: Reserve "A" is 6 1/4 feet wide by 404 feet long; Reserve "B" is 5 1/10 feet wide by 404 feet long; Alleys
Ave is 50 feet wide and College Avenue is 60 feet wide as shown by figures on the plat - There
alleys as shown on plat, to the use of the public forever - Witness my hand this 5th
A. B.

State of Texas }
County of Tarrant }
I, Geo. Massira, Notary Public in and for Tarrant County, Texas, on this day pe
to me personally, to be the person whose name is subscribed to the foregoing
the purpose of Consideration therein expressed - Given under my hand and Seal of Office
at Fort Worth, Texas, this 5th day of May, 1880.

Shoend Leather Company Addition To Fort Worth, Texas.



State of Texas

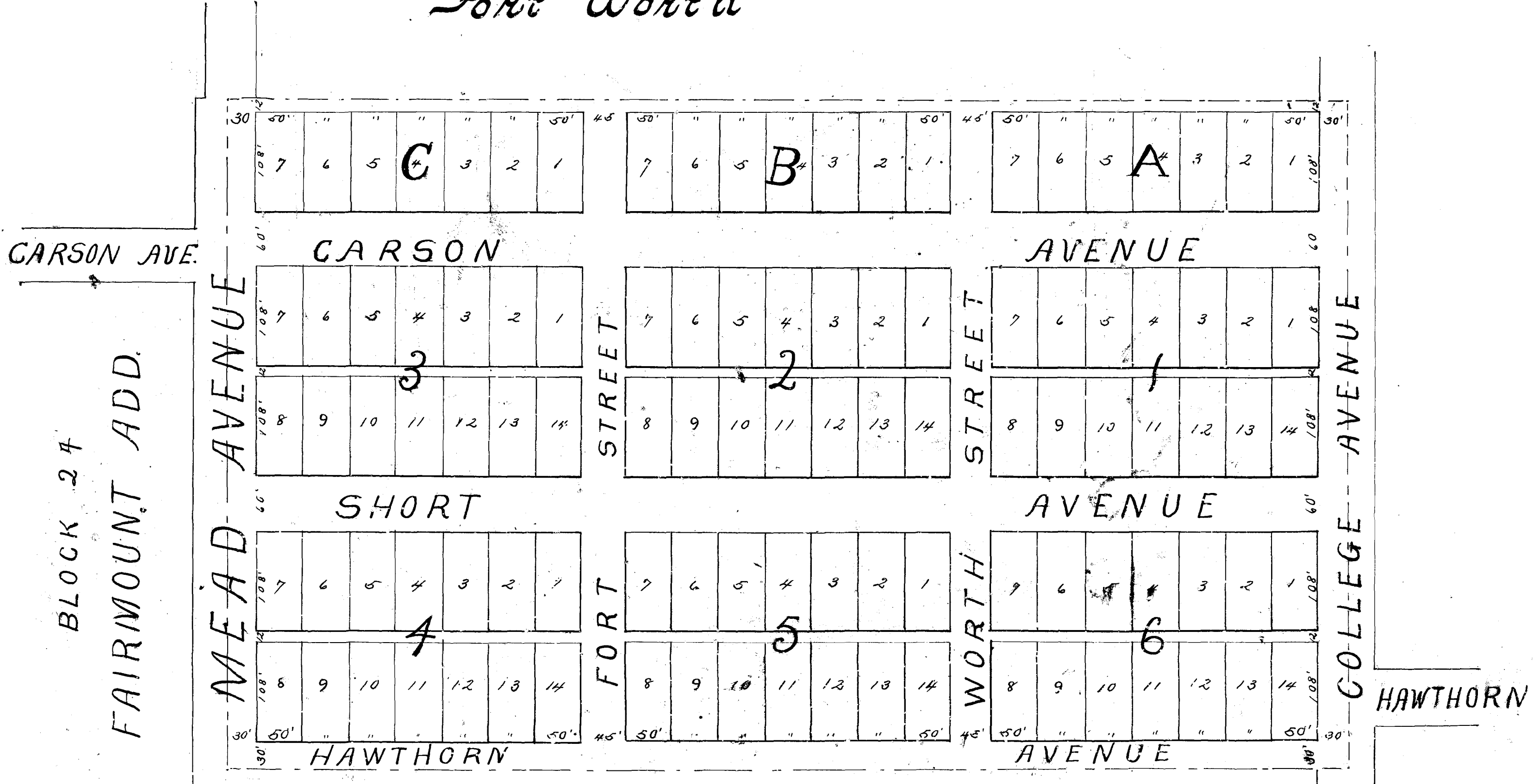
Know all men by these presents: That I, John Armstrong being the owner and possessor of the lands in Tarrant County Texas: being parts of the M. Roddy and James Smith surveys now had mapped and platted as appears on the map hereto attached and to be known as the Shoe and Leather Company's addition to Fort Worth, said Tarrant County Texas, in consideration of the sum of money to be derived from the sale of the lots, I do hereby dedicate to the public the several alleys as set forth on the foregoing map as the same appear on the map of the said blocks, from "O" to "8" inclusive and the sale and conveyance of any of the lots and I do hereby convey the several parcels of land therein designated

this April 22nd 1890 -
 John Armstrong
 me J. D. Prather a Notary Public in and for Tarrant County Texas on this day personally appeared John Armstrong known to me to be the person whose name is subscribed to these presents and he acknowledged to me that he executed the same for the purposes and consideration herein expressed and he hereunto set his hand and seal of office this 22nd day of April A. D. 1890
 J. D. Prather
 Notary Public Tarrant County Texas
 Recorded April 26th 1890 at 2 O'clock P.M.
 J. D. Prather

Lawn Place

{ On the South Side }

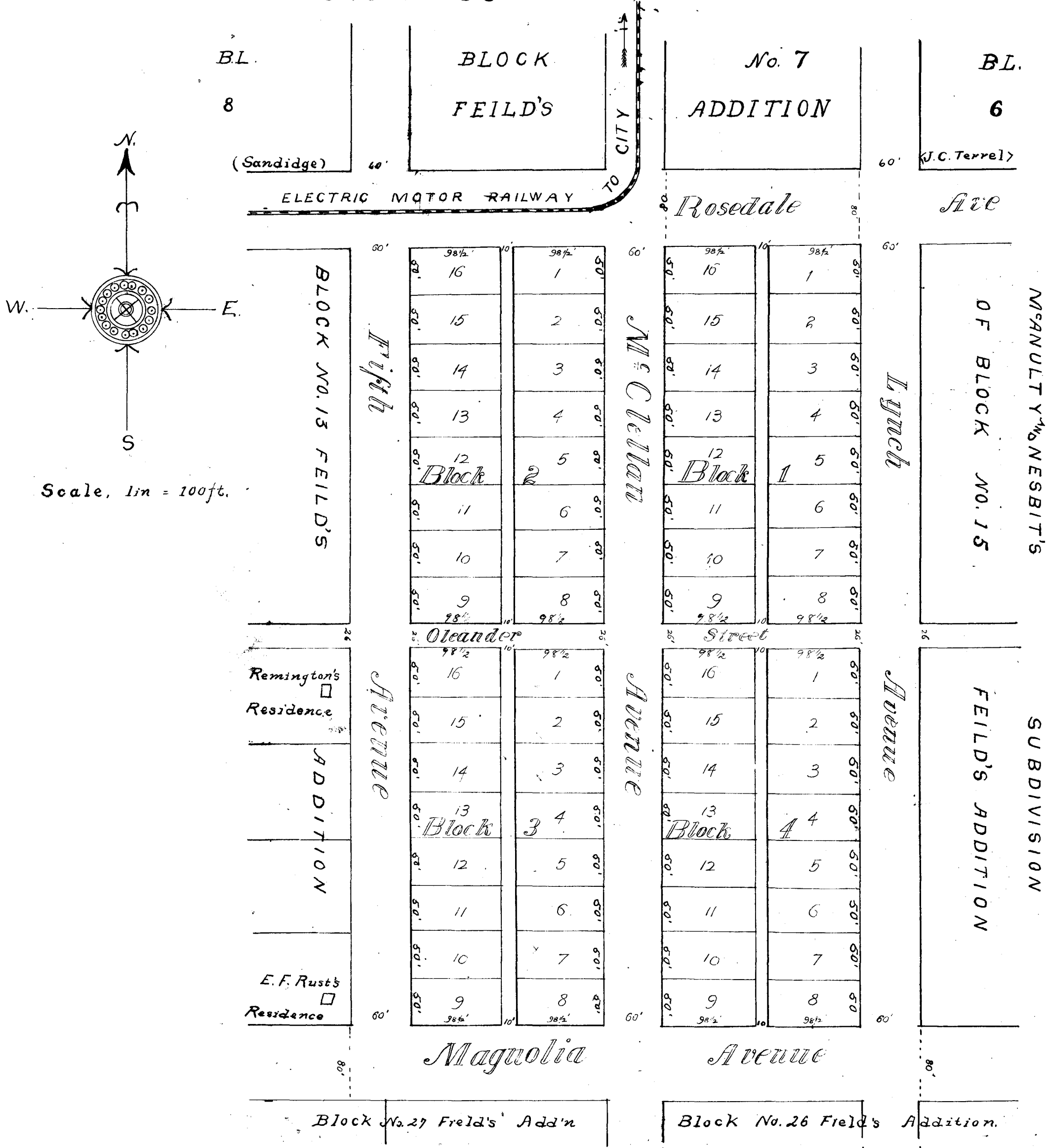
Fort Worth



State of Texas }
 County of Tarrant } Know all men by these presents; That J. H. Lacey, for himself and as Trustee for
 A. P. Lickett, C. Von Carlowitz, J. O. Talbot, A. K. Want, Mary, F. Affitt, C. E. Ryan, R. H. Sellers, J. B. ...
 H. Justin and F. W. Tibbets all of Tarrant County Texas and owners of the following described tract of land
 to wit: "Beginning at a point Eighteen hundred and sixty-one (1861) feet south of the North East Corner of
 west half of the J. N. Ellis 640 acre survey; and same being the South East Corner of a tract of lands here
 sold and conveyed by Thos. Leach and wife to W. F. Fakes; thence west 1200 ft to a stake; thence South 726 ft
 to a stake; thence East 1200 ft to a stake; thence North 726 ft to place of beginning - Saw surveyors
 and subdivided the same into Block, lots, streets and alleys, as set forth above, as an addition to the
 of the City of Fort Worth Texas, to be hereafter known as "Lawn Place" and I do hereby dedicate to
 use forever the said streets and alleys as described in said plat,
 Witness my hand this 26th day of May A. D. 1890 - J. H. Lacey

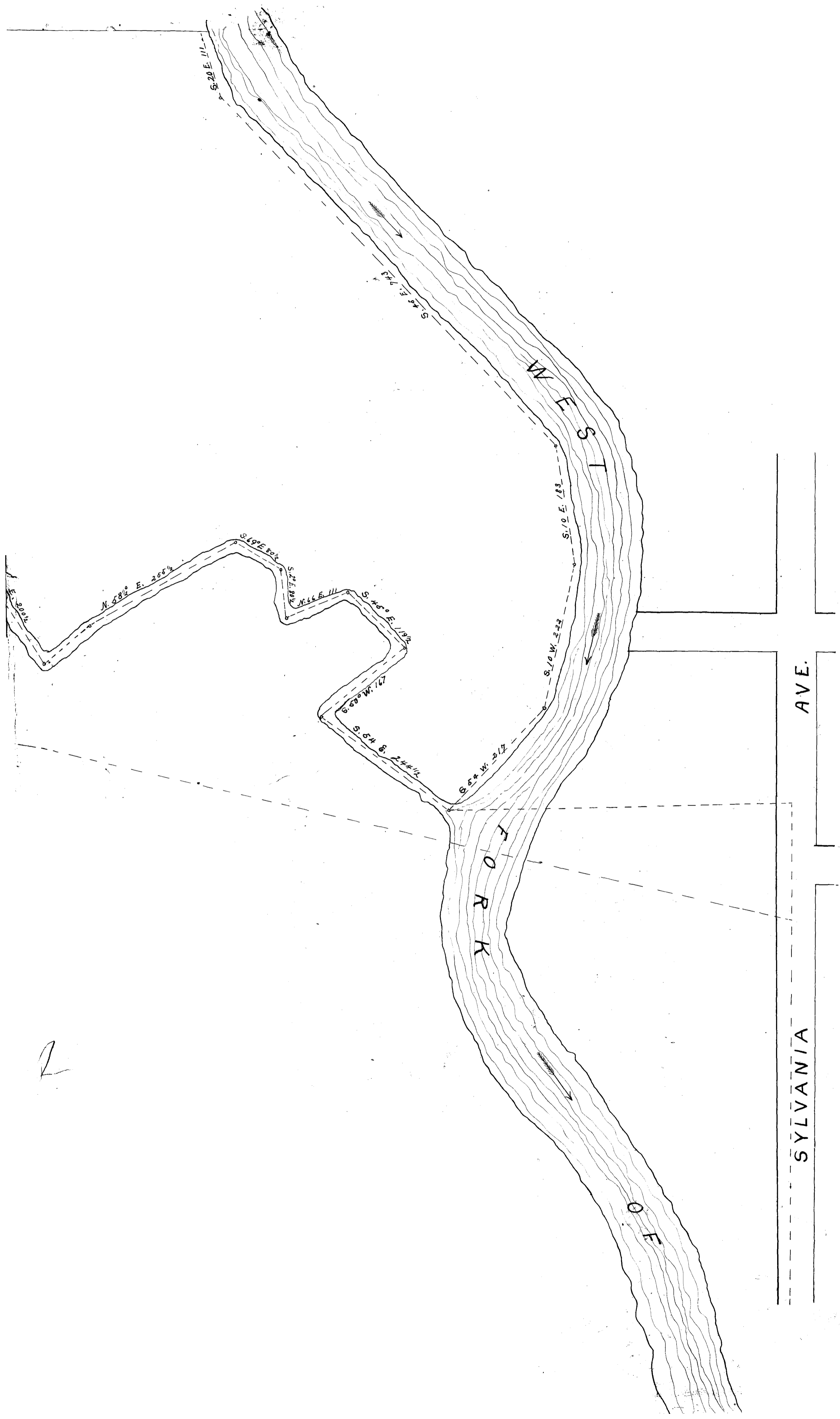
State of Texas }
 Tarrant County } Before me I, J. Dunollin, Notary Public in and for Tarrant County Texas on this day of ...
 appeared J. H. Lacey known to me to be the person whose name is subscribed to the foregoing ...
 and acknowledged to me that he executed the same for the purposes and consideration therein ...
 Given under my hand and seal of Office this May 26th 1890 -
 J. S. J. Dunollin Notary Public
 Tarrant County
 Filed for Records May 29th 1890 at 9:00 O'clock A.M. and Recorded July 3rd 1890 at 9:00 O'clock A.M.
 Jno. G. King

McClellan's Sub-division Block 14 Feild's Addition Fort Worth, Texas



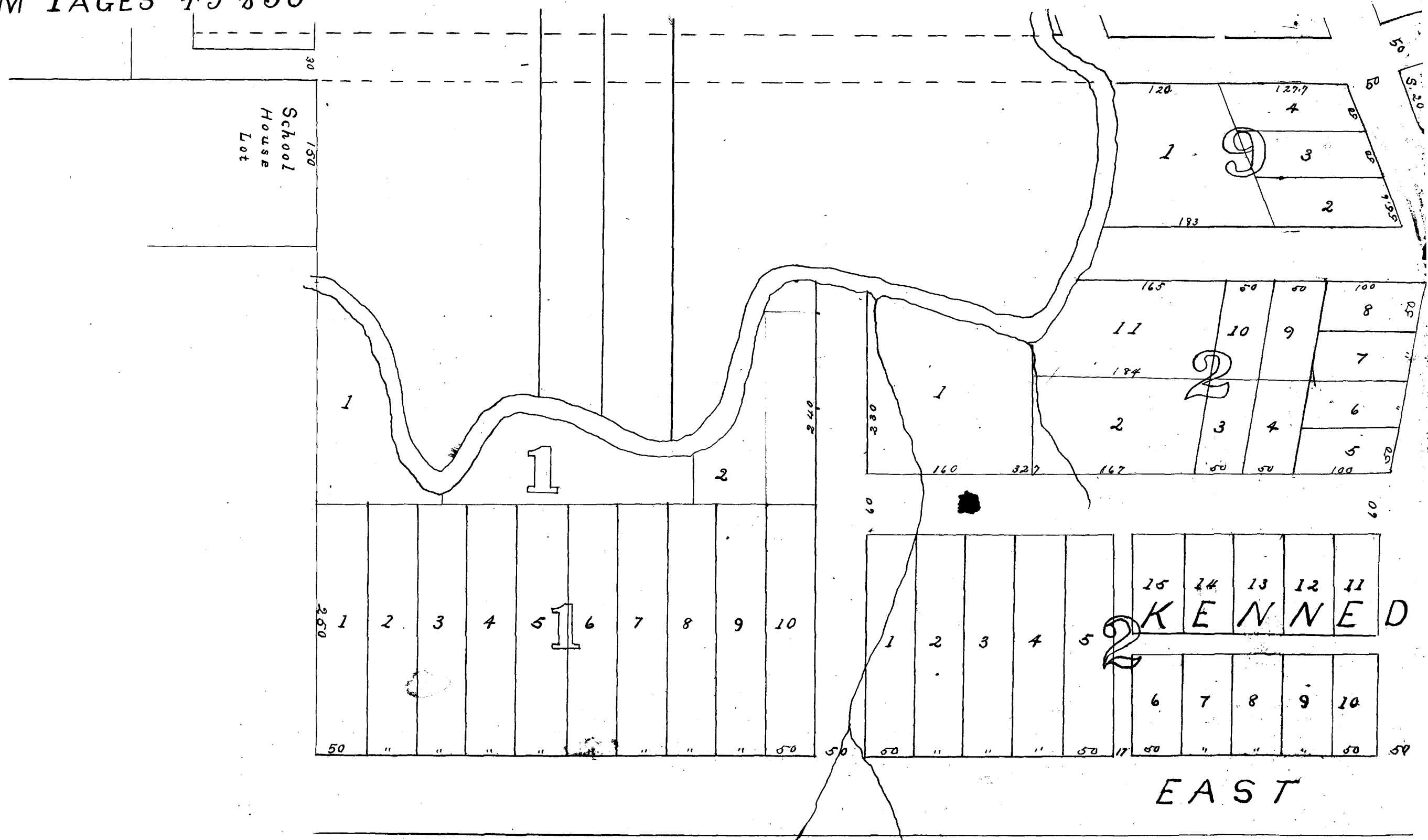
State of Illinois,
Dallas County, Know all men by these Presents: That I, R. H. McClellan of the aforesaid County and State do hereby subdivide Block No. Fourteen (14) of Feild's Addition to the City of Fort Worth Tarrant County State of Texas, said Addition being the Wm. Welch survey in the manner set out in the plat on the first page hereof, and designate the same "McClellan's Sub-division of Block 14, Feild's Addition to Fort Worth" - hereby granting to the public out of said Block No. 14, the street running N. & S. through said Block styled "McClellan Avenue" and also the four alleys running N. & S. through the Blocks of said Sub-division reserving however the privilege of closing any alleys in any of said Blocks, where I may desire to close one Block or Blocks to one party, and to sell said alley to said purchaser or purchasers respectively, and give and grant to the public Oleander Street, running E. & W. through said Block as hereon shown, my hand this 14th day of May, A. D. 1890 -
R. H. McClellan.

Illinois,
Dallas County, Before me E. L. Redford a Notary Public in and for the aforesaid County, personally appeared R. H. McClellan known to me to be the person whose name is in the foregoing instrument and acknowledged to me that he executed the same for the purposes therein expressed. Given under my hand and Seal of Office this 14th day of May, A. D. 1890.
E. L. Redford Notary Public
J. S. Davis County Illinois
6 A. D. 1890. at 3:00 O'clock P. M. Recorded July 3rd A. D. 1890 at 10:00 O'clock A. M.
Jno. S. King, County Clerk



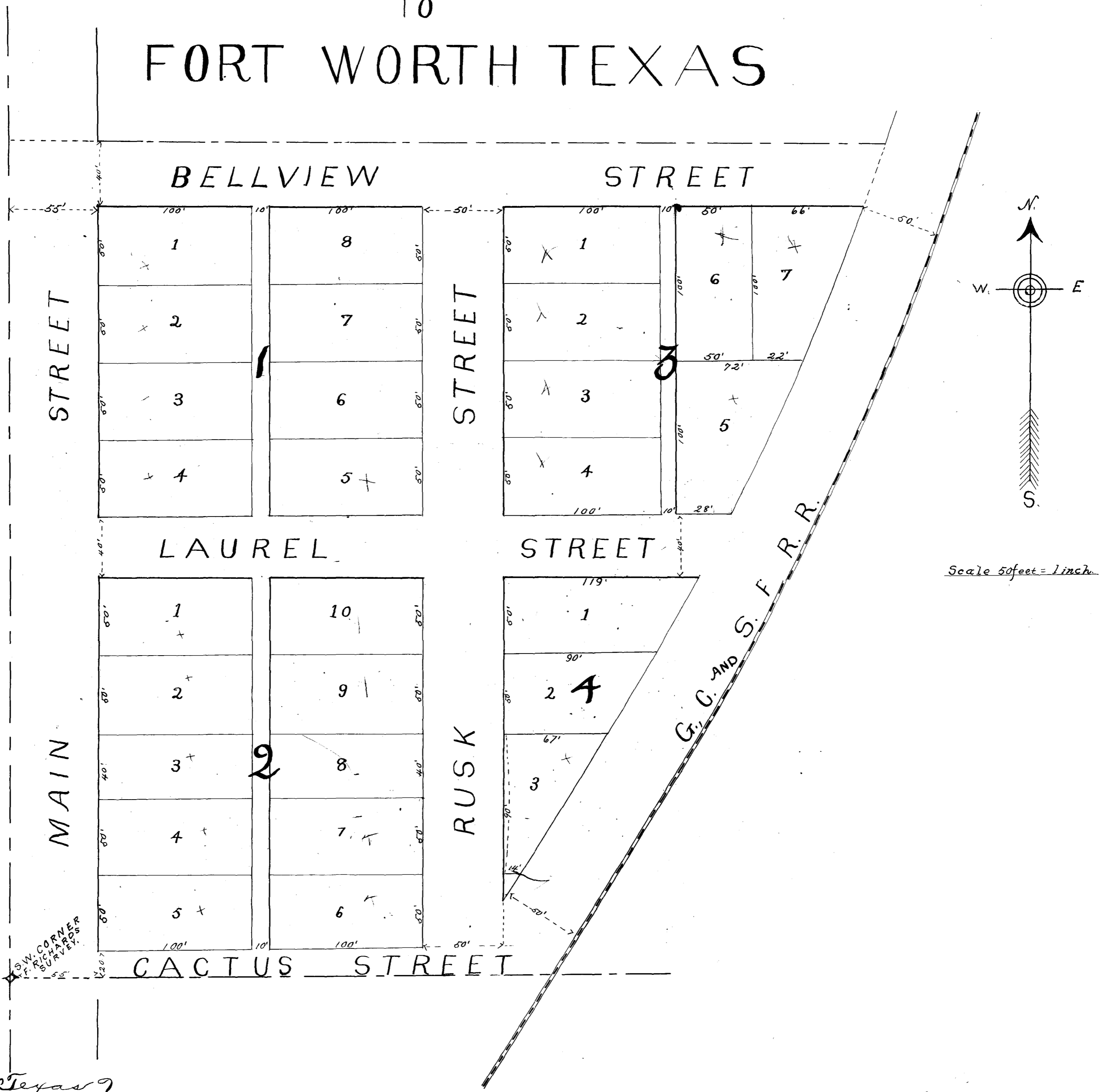
CHAMBERS ADDITION

CONTINUED FROM PAGES 49^{and} 50



SAINT HELENA

ADDITION TO FORT WORTH TEXAS

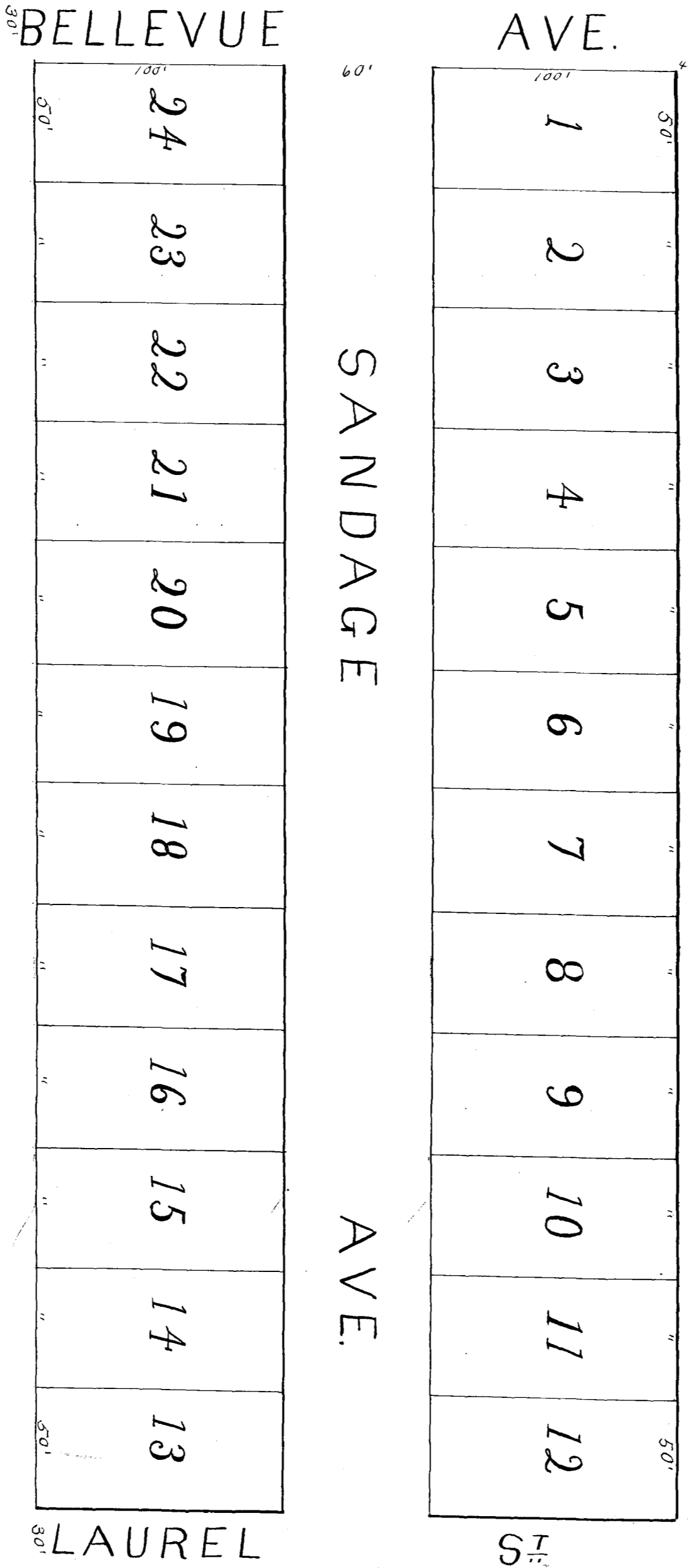
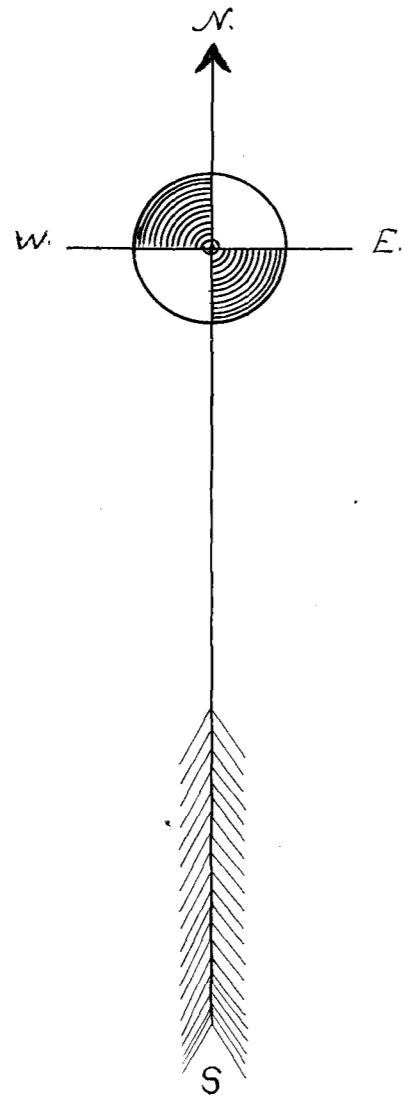


State of Texas }
 Tarrant County } Know all Men by these Presents; That, I, Jno. O. King the owner of 4⁵⁸/₁₀₀
 of lands out of the F. Richards survey in Tarrant County Texas. Do hereby adopt the map hereto
 as correctly representing said addition to be designated as "St. Helena addition" to F. R. Richards
 and do hereby dedicate to the use of the public, all streets and alleys as represented thereon.
 Witness my hand this 1st day of Sept. A. D. 1890

Jno. O. King.
 State of Texas } Before me L. R. Taylor District Clerk of Tarrant County Texas personally appeared
 Tarrant County } known to me to be the person whose name is subscribed to the foregoing instrument
 to me that he executed the same for the purposes and consideration therein expressed.
 Given under my hand and seal of Office this 1st day of Sept. A. D. 1890.
 L. R. Taylor District Clerk of Tarrant County Texas
 Filed for Records September 3rd 1890 at 4 O'clock P.M. and Recorded September 11th 1890 at 9 O'clock A.M.
 Jno. O. King

Jersey Hill Addition To Fort Worth, Texas.

Scale 50' = 1 inch



"Description"

Beginning at a point 660 feet West from the North East Corner of the West half of the J. N. Ellis survey at a stake in the north line of said Original Survey and the same being the North West Corner of a ten acre tract sold to Miles & Cameron by Thomas Leach and wife: thence South with the West line of the said Miles & Cameron's ten acres a stake: thence West two hundred and sixty four feet a stake; thence North 660 feet a stake in the North line of said Original Survey; thence East with said North line two hundred and sixty four feet to the place of beginning.

Know all Men by these Presents: That we, Robt. McComb and Jake Johnson of the County of Tarrant and State of Texas do hereby adopt the within map as correctly representing our division of a portion of the J. N. Ellis Survey and do hereby dedicate to the use of the Public, all streets and alleys as represented thereon on our hands this 18th day of February 1890.

Before me John O. King, County Clerk in and for Tarrant County Texas on this day personally appeared Jake Johnson of the County of Tarrant and State of Texas whose name is subscribed to the foregoing instrument and he acknowledged to me that he executed the same for the purposes and Consideration therein expressed - Given under my hand and Seal of Office this 18th day of June A.D. 1890.

John O. King, County Clerk, Tarrant County Texas

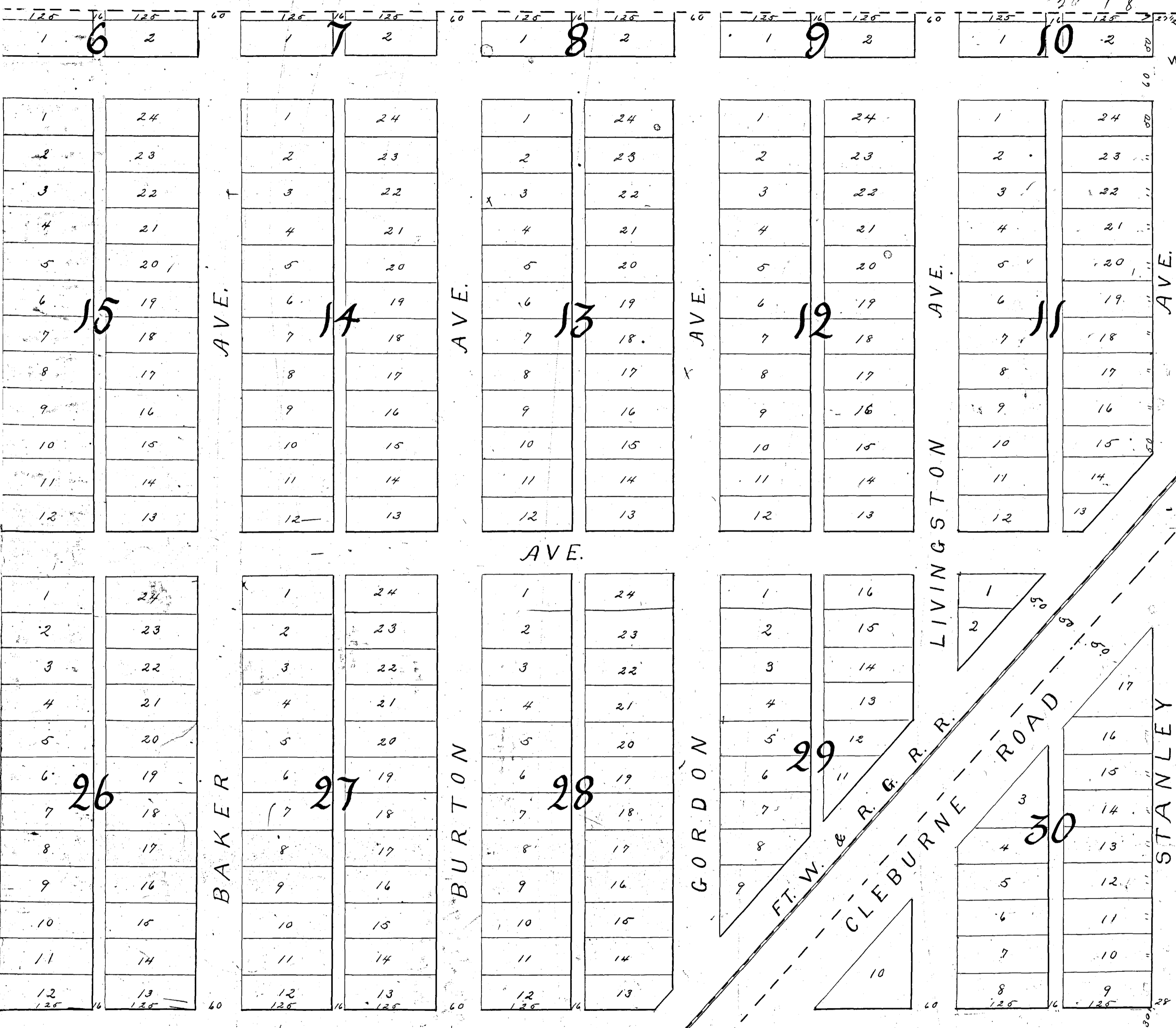
Before me John O. King, County Clerk in and for Tarrant County Texas on this day personally appeared R. M. Wynne, Attorney in fact for Robert McComb known to me to be the person whose name is subscribed to the foregoing instrument and he acknowledged to me that he executed the same for the purposes and Consideration therein expressed and in the Capacity therein stated this 15th day of September, A.D. 1890 - (L.S.)

Recorded September 15 1890 at 5:00 P.M. and Recorded September 16 1890 at 9:00 O'clock A.M.

John O. King, County Clerk

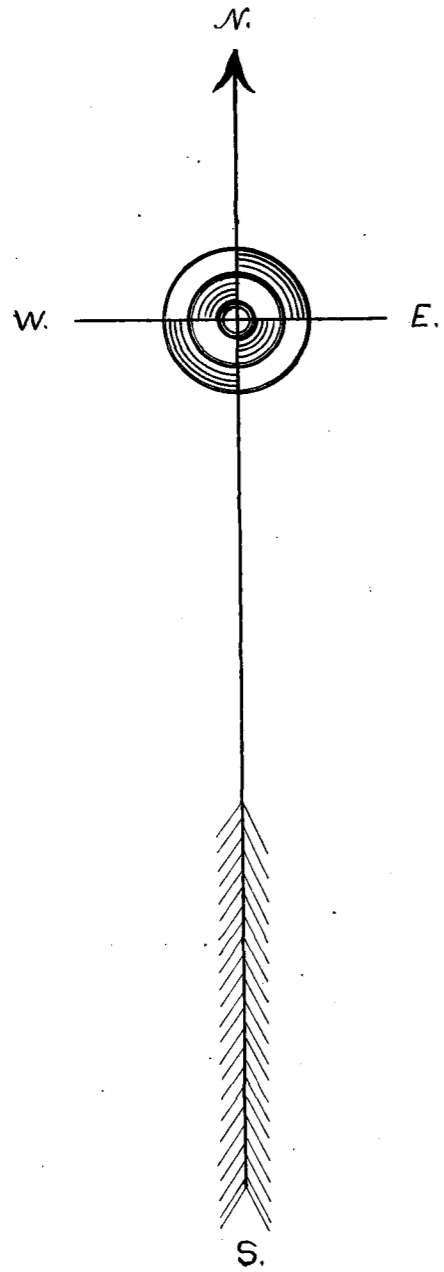
Fort Worth, Texas

266
 266
 120
 266
 266
 130
 32
 32
 32
 40
 40
 40
 5
 5
 5
 18
 18

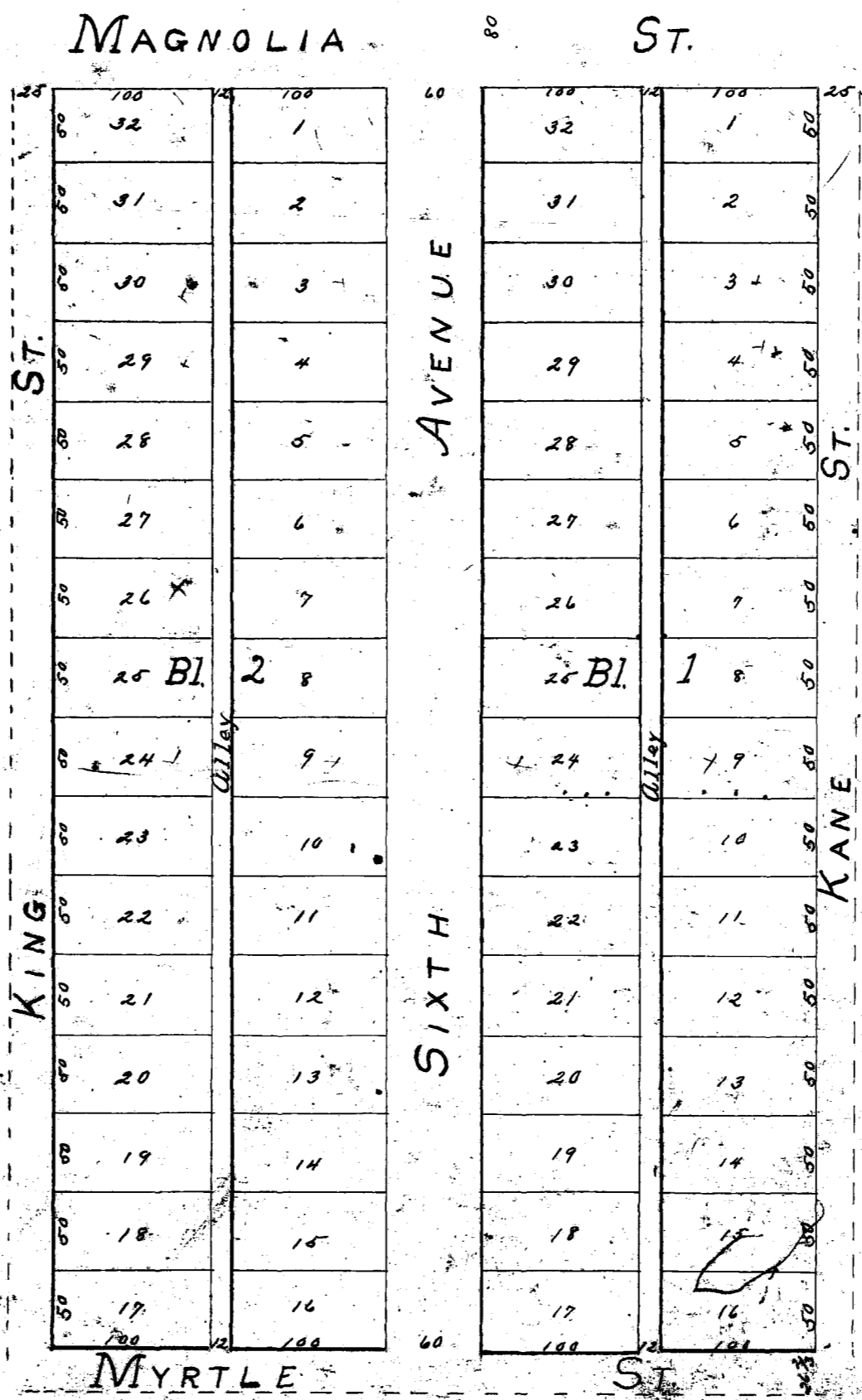


hereafter be known as and called "Prospect Heights";
 Jno. C. Ryan
 State of Texas,
 County of Tarrant. Before me Jno. O. King a County Clerk in and for the County of Tarrant, State of Texas,
 this day personally appeared John C. Ryan known to me to be the person whose name is subscribed to the foregoing instrument and acknowledged to me that he executed the same for the purposes and consideration therein
 Given under my hands and Seal of Office, this 9th day of September A. D. 1890
 (L.S.) Jno. O. King County Clerk Tarrant
 Filed for Records September 9th 1890 at 5⁴⁰ O'clock P.M. and Recorded September 16th 1890 at 10 O'clock

The Johnson Subdivision of Block 28 Field's Addition Welch Survey



Scale 100ft. = 1 inch



State of Texas, County of Tarrant, do hereby adopt the hereon plan of subdividing Block 28 of Field's addition on the Welch Survey, which tract of land is described as follows: Beginning at the N.E. corner of said Block No. 28, on the S. line of Magnolia Street; thence South 82.670 feet to the S. E. corner of said Block on S. line of said Welch Survey; thence West 53.4 feet to the S. W. corner of said Block; thence North 82.670 feet to the N. W. corner of said Block on S. line of Magnolia Street; thence East 53.4 feet to the beginning. And we do hereby dedicate to the use of the public all streets & alleys represented hereon.

Robt. McCart by his atty in fact R. M. Wynne
Jesse Johnson

I, J. O. King, County Clerk in and for Tarrant County Texas on this day personally appeared R. M. Wynne Attorney in fact for Robert McCart known to me to be the person whose name is subscribed to the above and foregoing instrument and acknowledged to me that he executed the same for the purposes and consideration therein expressed in the capacity therein stated. Under my hand and Seal of Office this 12th day of September 1890 -

J. O. King County Clerk T. Co. Tex.

I, J. O. King, County Clerk in and for Tarrant County Texas on this day personally appeared Jesse Johnson whose name is subscribed to the above and foregoing instrument and acknowledged to me that he executed the same for the purposes and consideration therein expressed. Under my hand and Seal of Office this 16th day of Sept 1890

J. O. King County Clerk Tarrant Co. Texas

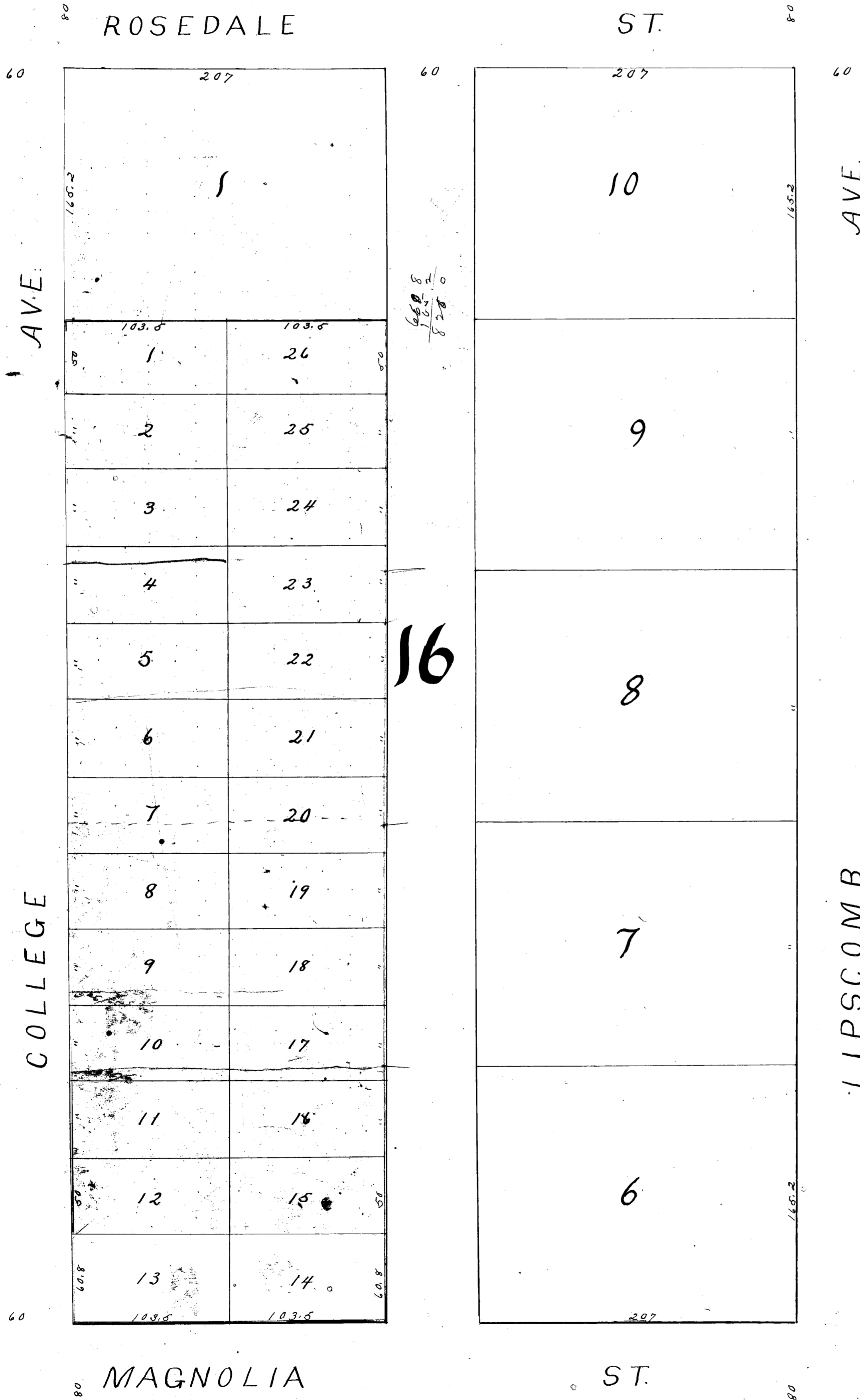
16th day of Sept 1890 at 2:30 O'clock PM and Received September 26th AD 1890 at 9 O'clock AM
J. O. King, Co. Clerk

Traxler's Sub-division of

Lots 2, 3, 4 and 5, Block 16

Fields-Welch Addition to Fort Worth, Texas.

15
650
1652



State of Texas,
County of Tarrant } Know all men
by these presents: That J. H. Traxler
of Tarrant County, State of Texas
being the owner of lots 2, 3, 4 & 5 of
Block 16 of Fields subdivision of the
Wm. Welch survey in said State & County
for the purpose of subdivision and
of said lots, 2, 3, 4 & 5 of Block 16 of said
Fields subdivision of Wm. Welch survey
do make, publish & declare the annexed
subdivision of said lots 2, 3, 4 & 5 -
Containing 26 lots included in red
lines my subdivision of said lots
2, 3, 4 & 5 of said Block No 16, which
shall be known as lots 1 to 26 of -
"Traxler's Sub-division" of said
2, 3, 4 and 5 of Block 16 of said
subdivision of Wm. Welch survey in Tarrant
County Texas - Said lots 1 & 2 are 60
feet X 103.5 feet & the rest of said lots are 50 X 100
each, as indicated on the annexed plat -

In Testimony whereof Witness
my hand & seal in
Fort Worth Texas this 18th day of Sept
1908
J. H. Traxler
State of Texas of Before me J. C. Tarrant
County of Tarrant } Notary Public in and for
County Texas, on this day personally
J. H. Traxler, known to me to be the
name is subscribed to the foregoing
in writing & acknowledged to me
executed the same for
Consideration therein
In Testimony whereof
my hand & seal
(L.S.) J. C. Tarrant

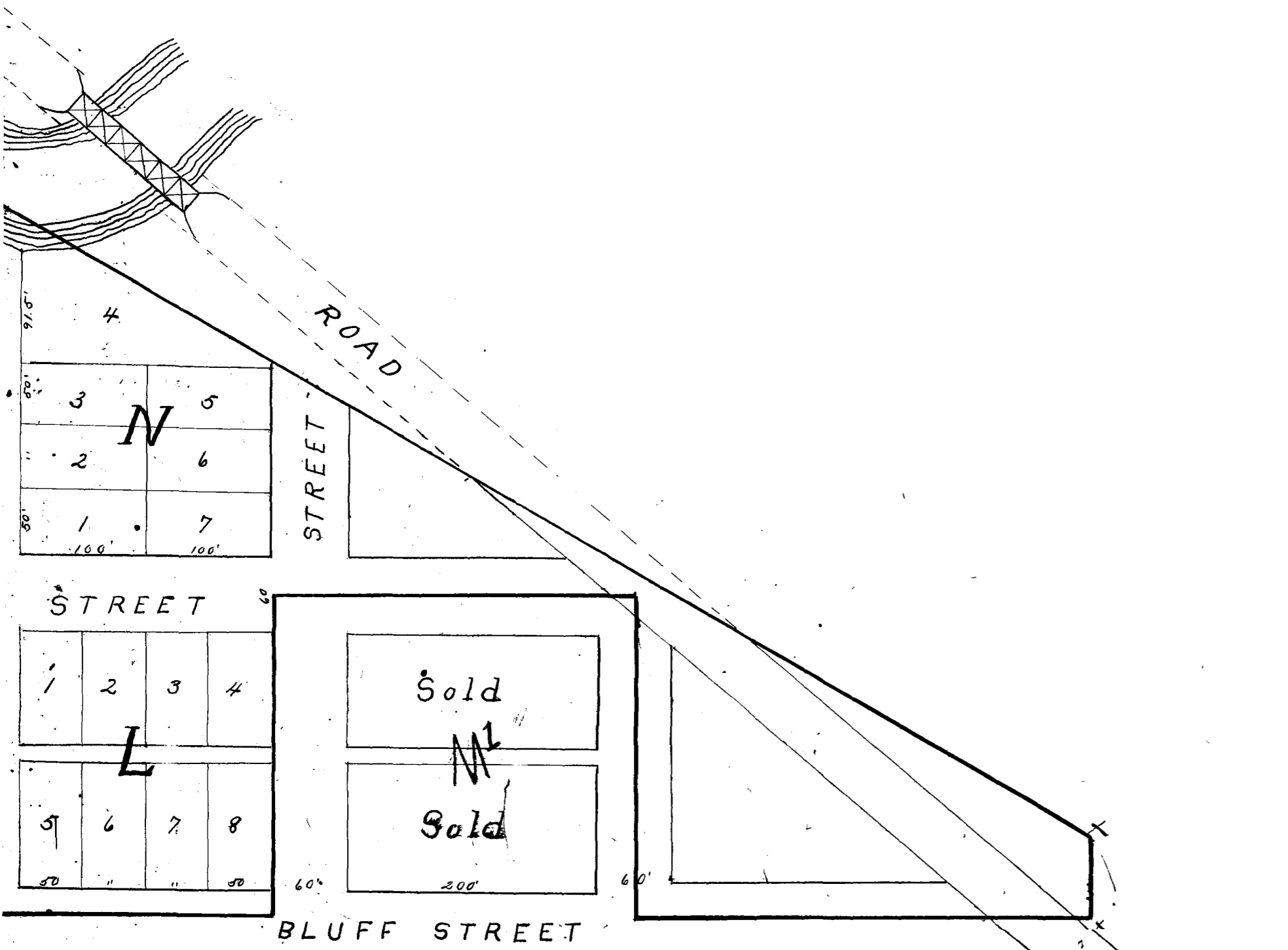
Filed
1908

Feild's Hillside Addition To Fort Worth, Texas

Scale 1" = 100'

Gouldmaugh Survey
A. Robinson





State of Texas }
 County of Tarrant } Know all men by these Presents: That we Julian
 and Ida A. Field wife of said Julian Field of the County of Tarrant and State of
 Texas, do hereby adopt the foregoing map as correctly representing
 our part of the Field's Hillside addition of the City of Fort Worth, being
 in the north west corner of the A. Robinson Survey, containing
 25 acres of land. And we do hereby dedicate to the use of the public
 all streets and alleys as represented therein, Reserving the exclusive
 right to grant to any individual or Corporation the right and privilege
 of using the streets of said addition for the purpose of erecting, and
 maintaining, Telegraph and Telephone lines with the use of poles or
 ground or by placing wire under ground - also to grant to any
 individual or Corporation the right and privilege of using the streets of
 addition for the purpose of constructing and maintaining lines of
 or Cable Cars to be operated by steam, electricity or horse power.
 Given under our hands, this 23rd day of Sept 1890
 Julian Field
 Ida A. Field

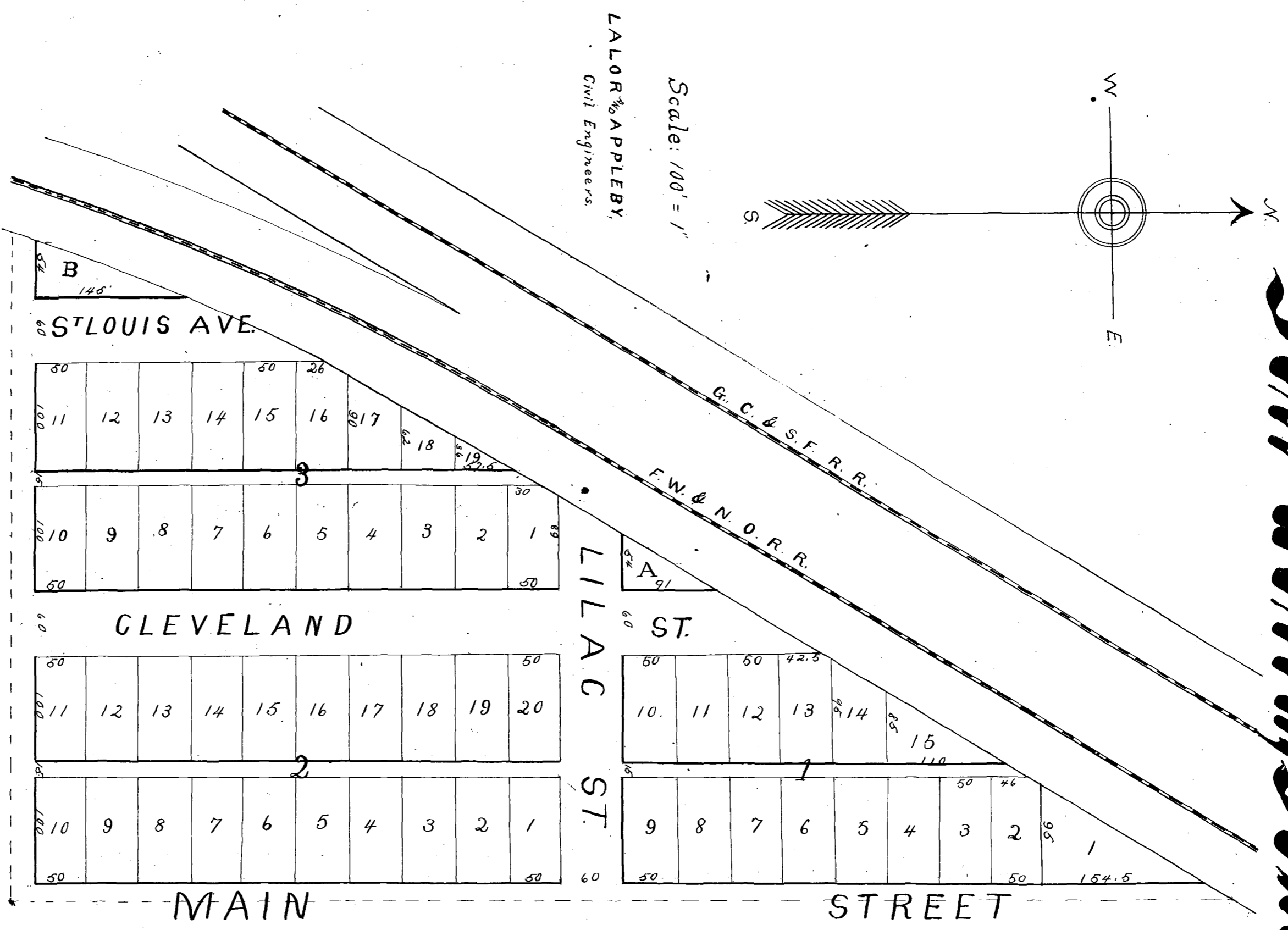
State of Texas }
 County of Tarrant } Before me H. C. Jewell Notary Public in
 Tarrant County Texas, on this day personally appeared, Julian
 and Ida A. Field wife of Julian, Field known to me to be the persons
 names are subscribed to the foregoing instrument and acknowledged
 that they executed the same for the purposes and Considerations therein
 expressed - And the said Ida A. Field wife of the said Julian
 been examined by me privately and apart from her husband
 same by me fully explained to her, she the said Ida A. Field
 such instrument to be her act and deed and she declared
 lingly signed the same for the purposes and Considerations
 and that she did not wish to retract it.
 Given under my hand and Seal of Office
 a. D. 1890 - H. C. Jewell

Filed for Record September 24th A. D. 1890
 Recorded September 26th A. D. 1890

Southview Addition

to the City of Fort Worth, Texas

1
2
3
4
5
6
7
8
9
10
11
12
13
14
15
16
17
18
19
20
21
22
23
24
25
26
27
28
29
30
31
32
33
34
35
36
37
38
39
40
41
42
43
44
45
46
47
48
49
50
51
52
53
54
55
56
57
58
59
60
61
62
63
64
65
66
67
68
69
70
71
72
73
74
75
76
77
78
79
80
81
82
83
84
85
86
87
88
89
90
91
92
93
94
95
96
97
98
99
100



City of Fort Worth, Texas
 Known and seen by these Deponents: That J. F. Williams of the County of Tarrant and the State of Texas, for my own benefit and for the use of the public, do hereby accept the foregoing map as correctly representing a division of 8 1/2 acres of land out of the middle 1/2 of the East 1/2 of the S. 21. E. Sec. 6, 40 acre survey in Tarrant County, Texas, and do hereby dedicate to the use of the public as streets and alleys as represented thereon, and do hereby dedicate my lands this 15th day of October A. D. 1890 -

J. F. Williams
 At Test in my presence, John O. King, County Clerk in and for Tarrant County, Texas, and J. B. Williams, known to me to be the person whose name is subscribed to the foregoing instrument and designated to me that he executed the same, and I have read the same and approved the same.

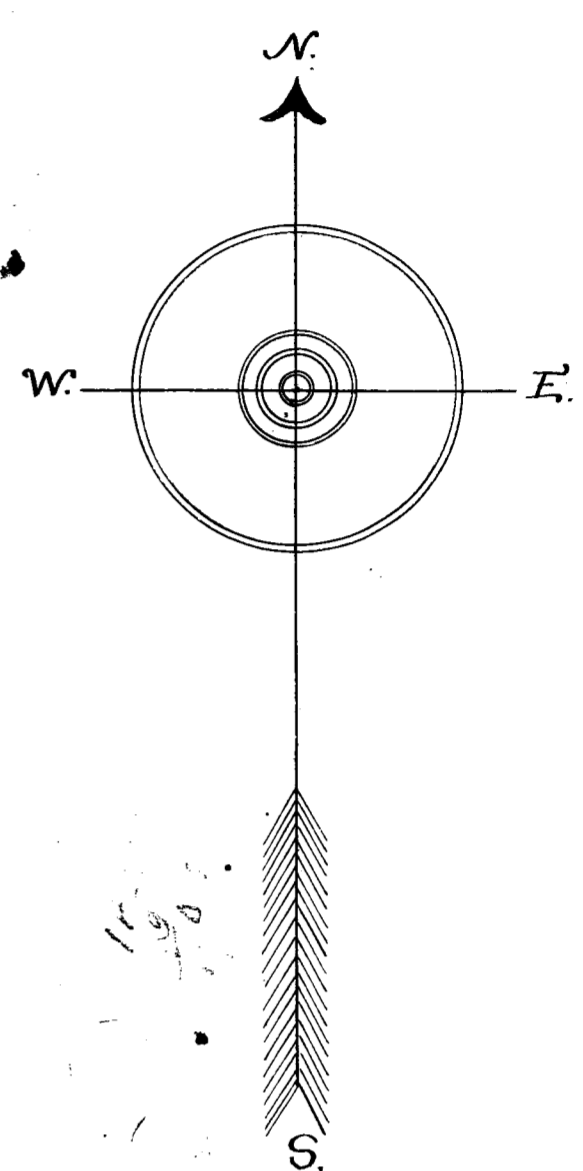

Witness my hand and seal of Office this 15th day of October A. D. 1890
 J. O. King
 County Clerk, Tarrant County, Texas
 Released 20th A. D. 1890 at Dallas A. M. Randed October 20th 1890 at 1 1/2 o'clock P. M.
 J. O. King
 County Clerk.

McAnulty & Nye's Sub-division

Block 29 Fields-Welch Add.

To Fort Worth, Texas.

1600
2000
2200
2400
2600



BLK 29

State of Texas }
 County of Tarrant } Know all men by these presents; That, whereas, we R. E. McAnulty and H. W. Nye,
 County of Tarrant and State of Texas are the sole owners of all that certain Block or parcel of lands situated, lying
 and being in the County of Tarrant and State of Texas and near the Southern limits of the City of Fort Worth and known as Block
 No. Twenty-nine (29) of the Fields-Welch addition to the said City of Fort Worth; And whereas we are now desirous
 subdividing said parcel of lands into blocks and lots and providing streets and alleys through the same
 Now therefore: We do hereby subdivide said parcel of lands into blocks and lots according to the plat
 attached and made a part hereof, and further we do hereby dedicate to the public for the purpose of streets and
 alleys all the streets and alleys as shown and delineated upon the said plat - The said subdivision of said
 of land shall hereafter be known as and called "McAnulty and Nye's Sub-division of Block 29 of
 Field-Welch addition to the City of Fort Worth Texas"

Witness our hands, this 22 day of October, 1890 -
 R. E. McAnulty
 H. W. Nye

State of Texas }
 County of Tarrant } Before me, E. M. Crane a Notary Public in and for Tarrant County, Texas, on
 this day personally appeared R. E. McAnulty and H. W. Nye, known to me to be the persons
 subscribed to the foregoing instrument and acknowledged to me that they executed the same
 and consideration therein expressed Given under my hand and Seal of Office, this 22 day of
 A. D. 1890 -
 E. M. Crane Notary Public
 Tarrant County, Texas

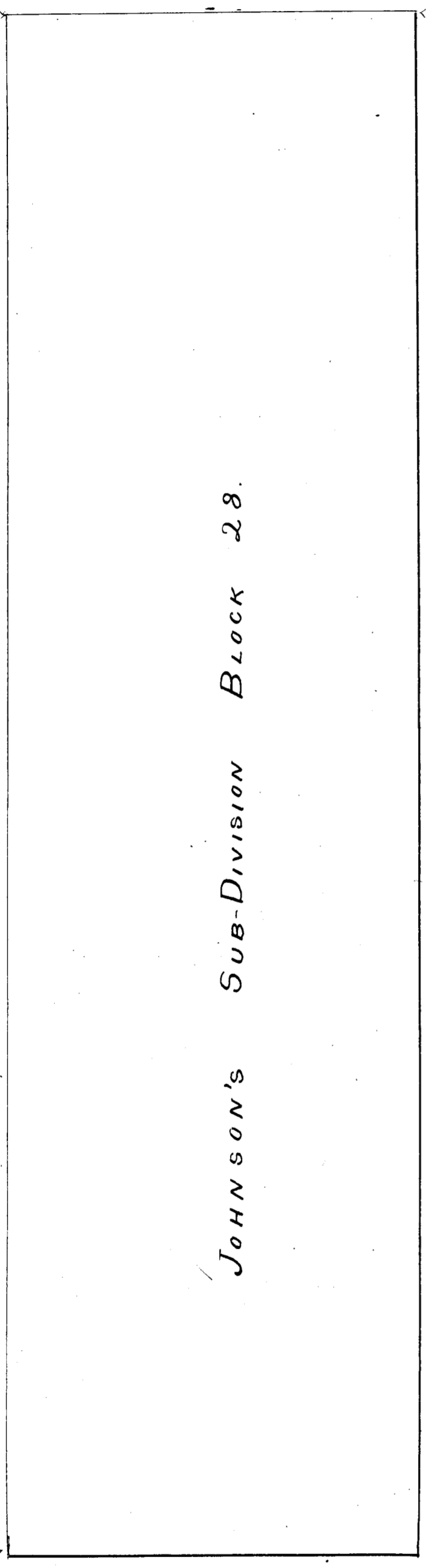
Filed for Record October 22, 1890 at 5 O'clock A.M. and Recorded October 23, 1890

King's Sub-Division Of Block No. 27, Field's Addition, Welch Survey Fort Worth, Texas.


McCLELLAN'S SUB-DIVISION BLOCK 14.

MAGNOLIA STREET

STREET



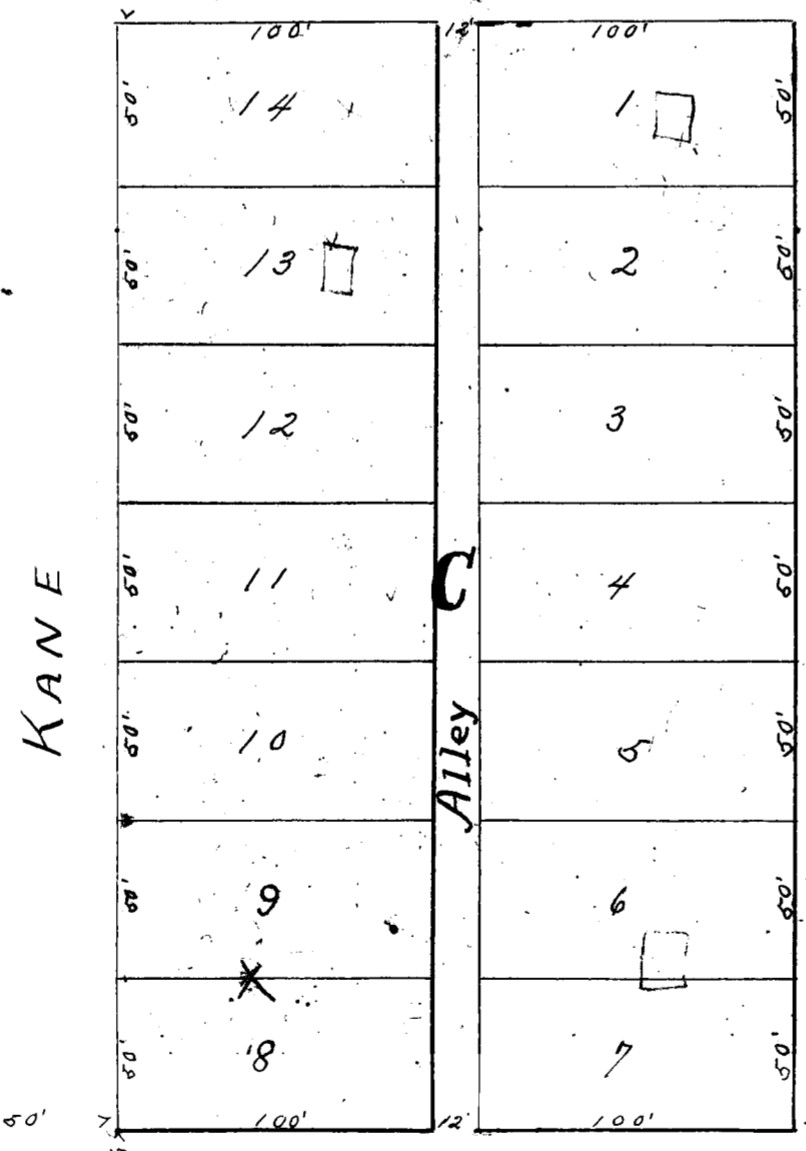
JOHNSON'S SUB-DIVISION BLOCK 28.



STREET

Alley

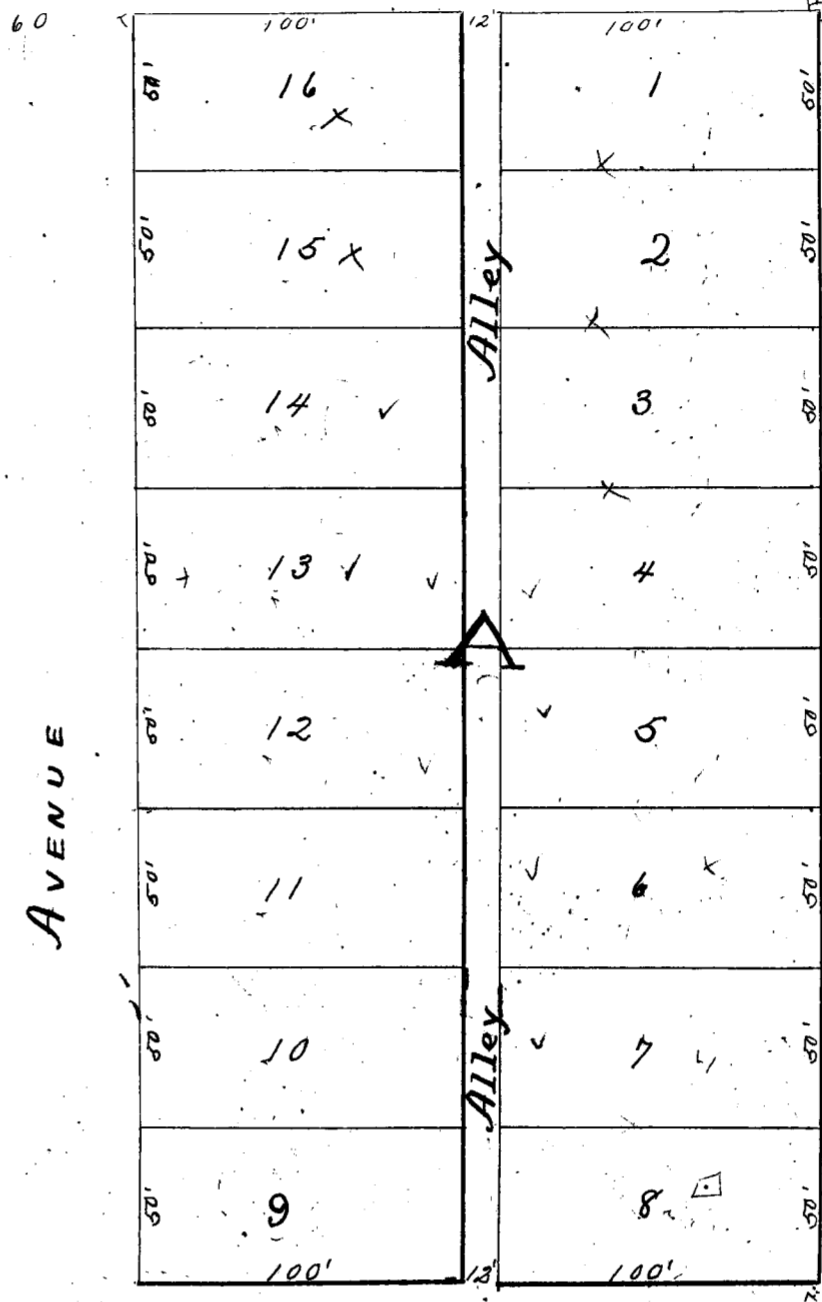
MORPHY STREET



KANE STREET

Alley


MYRTLE STREET



AVENUE

Alley

STREET



FIFTH AVENUE

Alley

STREET



AVENUE

McCLELLAN

Scale 60ft. to 1inch
Goodfellow & Williams,
C. Engrs.

Dedication

Know all men by these Presents: That I, John O. King of the County of Tarrant and State of Texas, do hereby adopt the foregoing map as correctly representing my Sub-Division of Block No. 27, Field's Addition to the City of Fort Worth, Texas, and do hereby dedicate to the use of the public all streets and alleys as represented thereon under my hands this 20th day of November, A. D. 1890.

Before me, L. R. Taylor, Clerk of the District Court and for Tarrant County, Texas, personally appeared, John O. King, known to me to be the person whose name is subscribed to the foregoing map, and he acknowledged to me that he executed the same for the purposes and contents of the same on this 20th day of November, A. D. 1890.

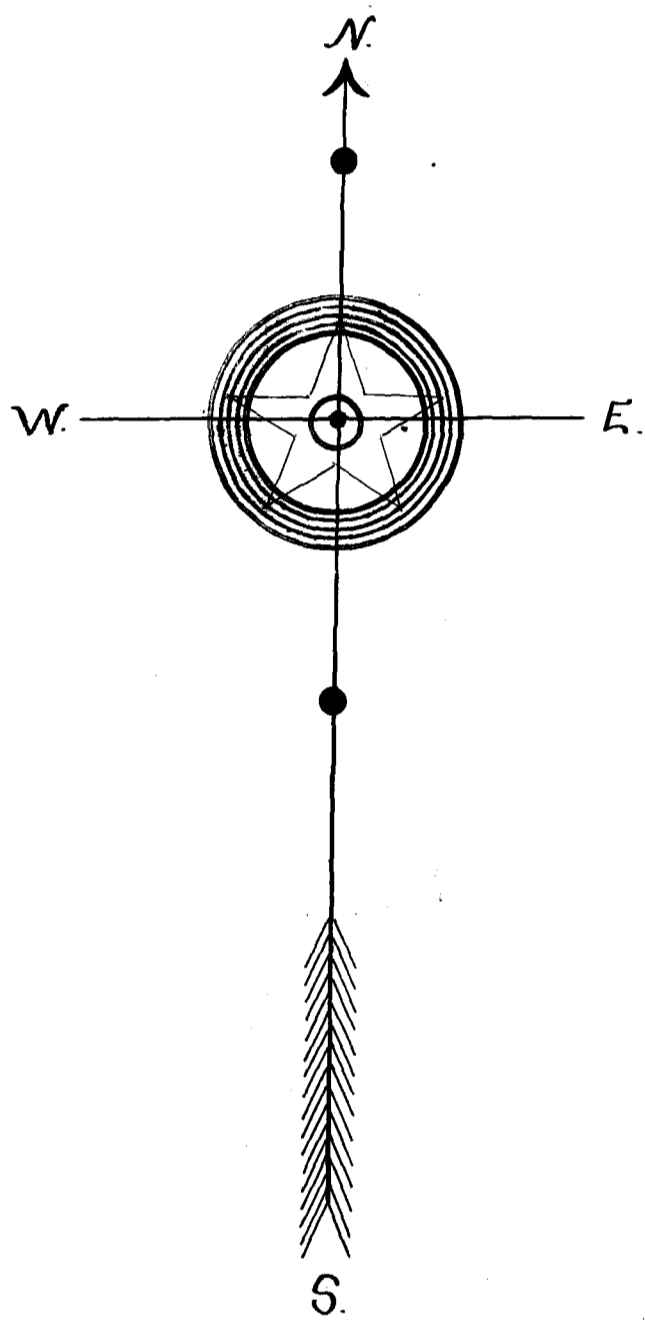
L. R. Taylor - Clerk, District Court, Tarrant County, Texas.

November 20th 1890 at 9 o'clock AM and Recorded Nov. 25th 1890 at 10 o'clock AM.

John O. King, Collector.

Lawn Terrace Addition

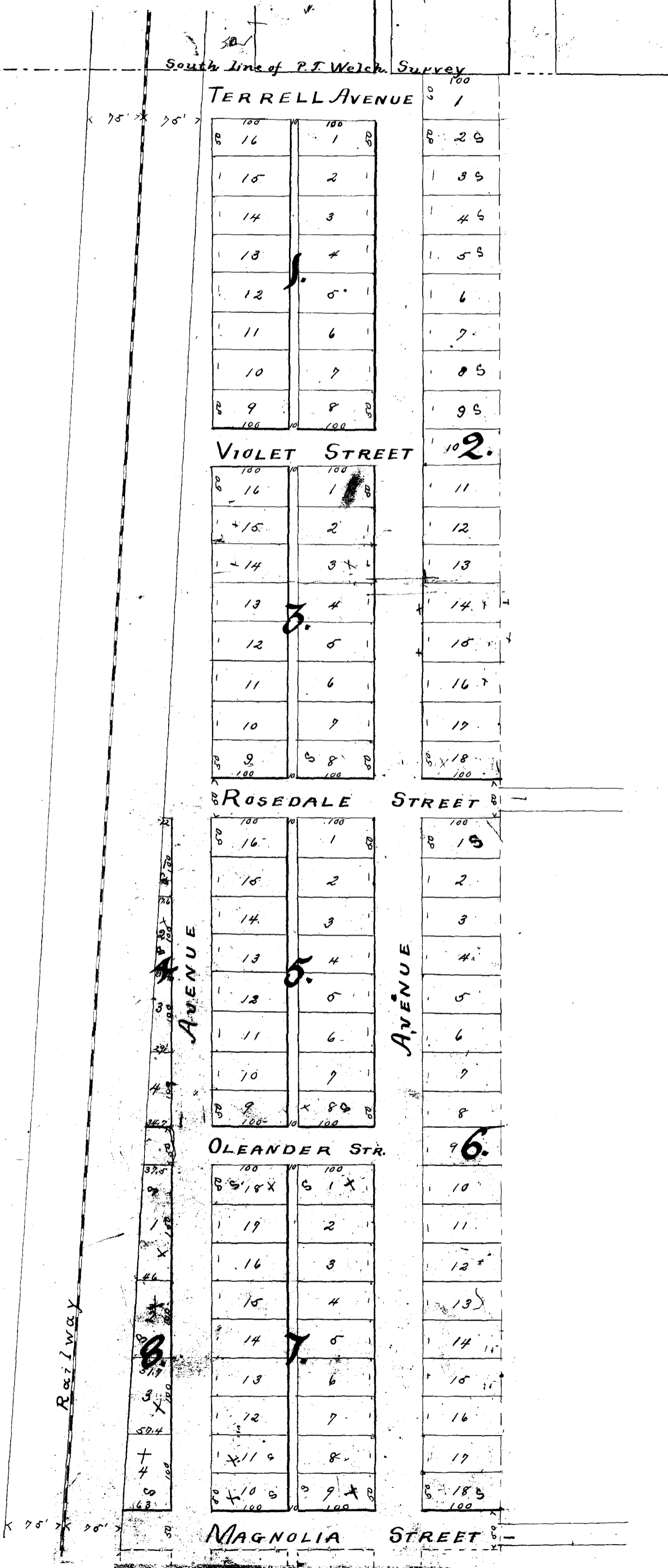
To Fort Worth, Texas.

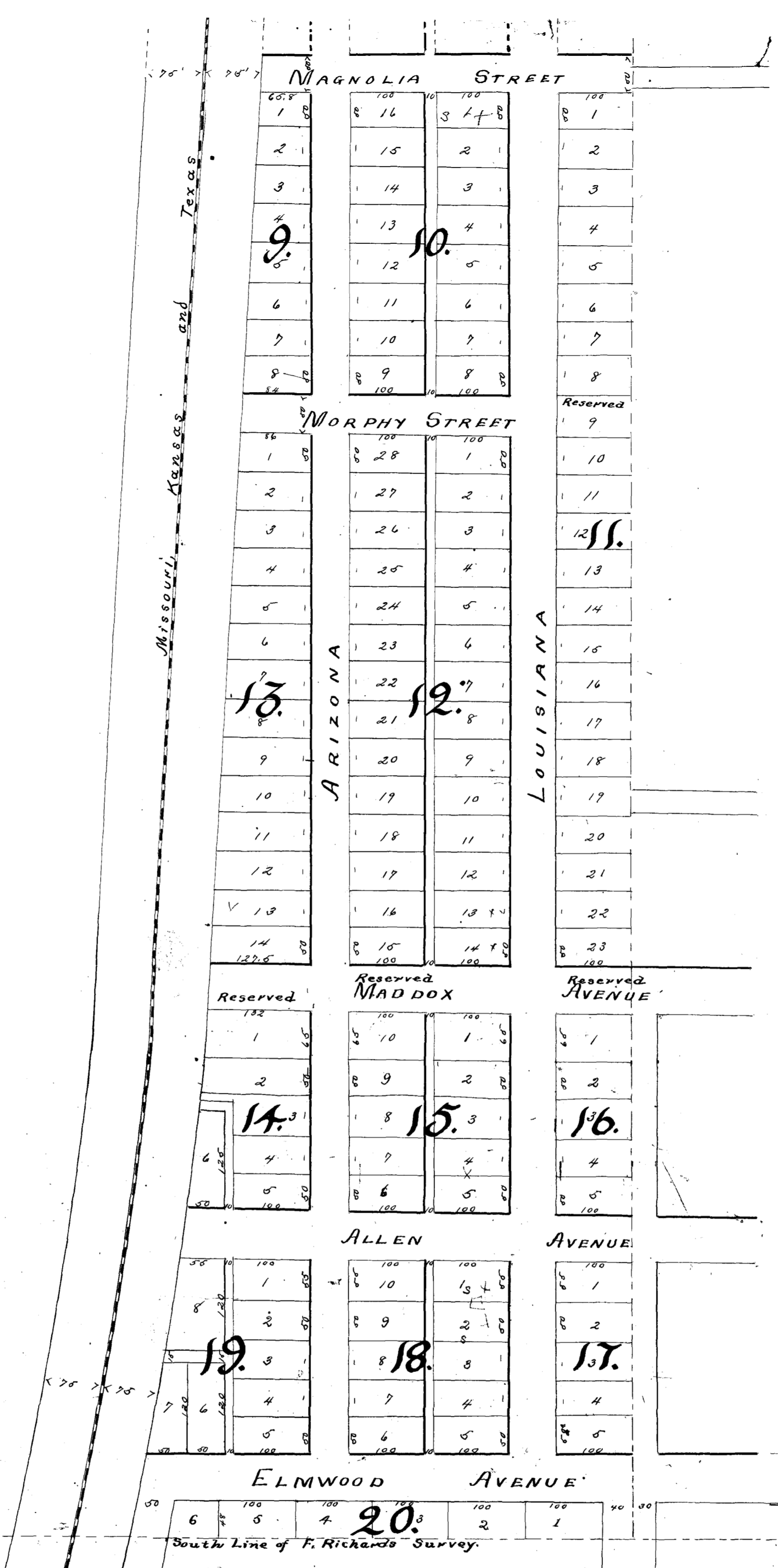


SCALE 120 FEET TO 1 INCH

By GOODFELLOW & WILLIAMS,
CIVIL ENGINEERS.

26
36
37





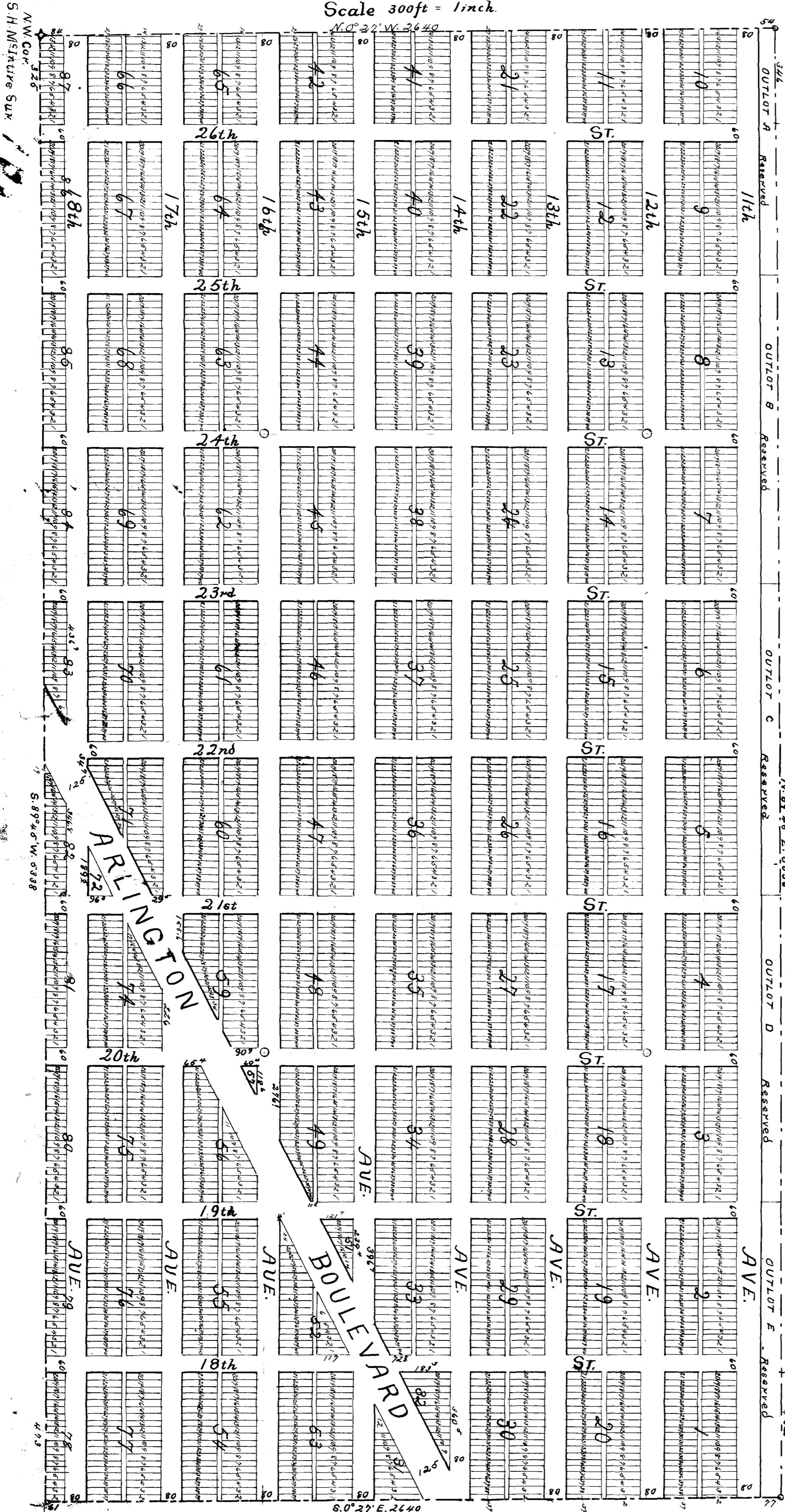
State of Texas }
 County of Tarrant }
 Know all men by these presents: That we, James W. Swayne, E. M. Crane, and John O. King - do herewith adopt the heron plat as correctly representing the map of "Lawn Terrace addition" and do hereby dedicate to the use of the public all streets and alleys as represented thereon
 Given under our hands this 24th day of November A.D. 1890.
 James W. Swayne
 E. M. Crane
 John O. King

State of Texas }
 County of Tarrant }
 Before me a Notary Public in and for Tarrant County Texas on this day personally appeared James W. Swayne, E. M. Crane, and John O. King known to me the persons whose names are subscribed to the foregoing instrument and acknowledged to me that they executed the same for the purposes and consideration therein expressed.
 Given under my hands and Seal of Office this 25th day of November A.D. 1890.
 J. D. Dunham Notary Public
 Tarrant Co. Texas

Filed for Records November 25 1890 at 12:30 o'clock P.M. Recorded November 25 1890 at 1:00 o'clock P.M.
 J. O. King

Chamberlin Arlington Addition

Scale 300ft = 1inch.



All lots are 25X125ft. unless otherwise shown. All alleys are 16ft. wide.
 All measurements are expressed in feet.
 Denote range lines and stones, they are 10ft. East and 20ft. North of block lines, and are North & South and East & West lines.
 Denote original survey lines & corners.

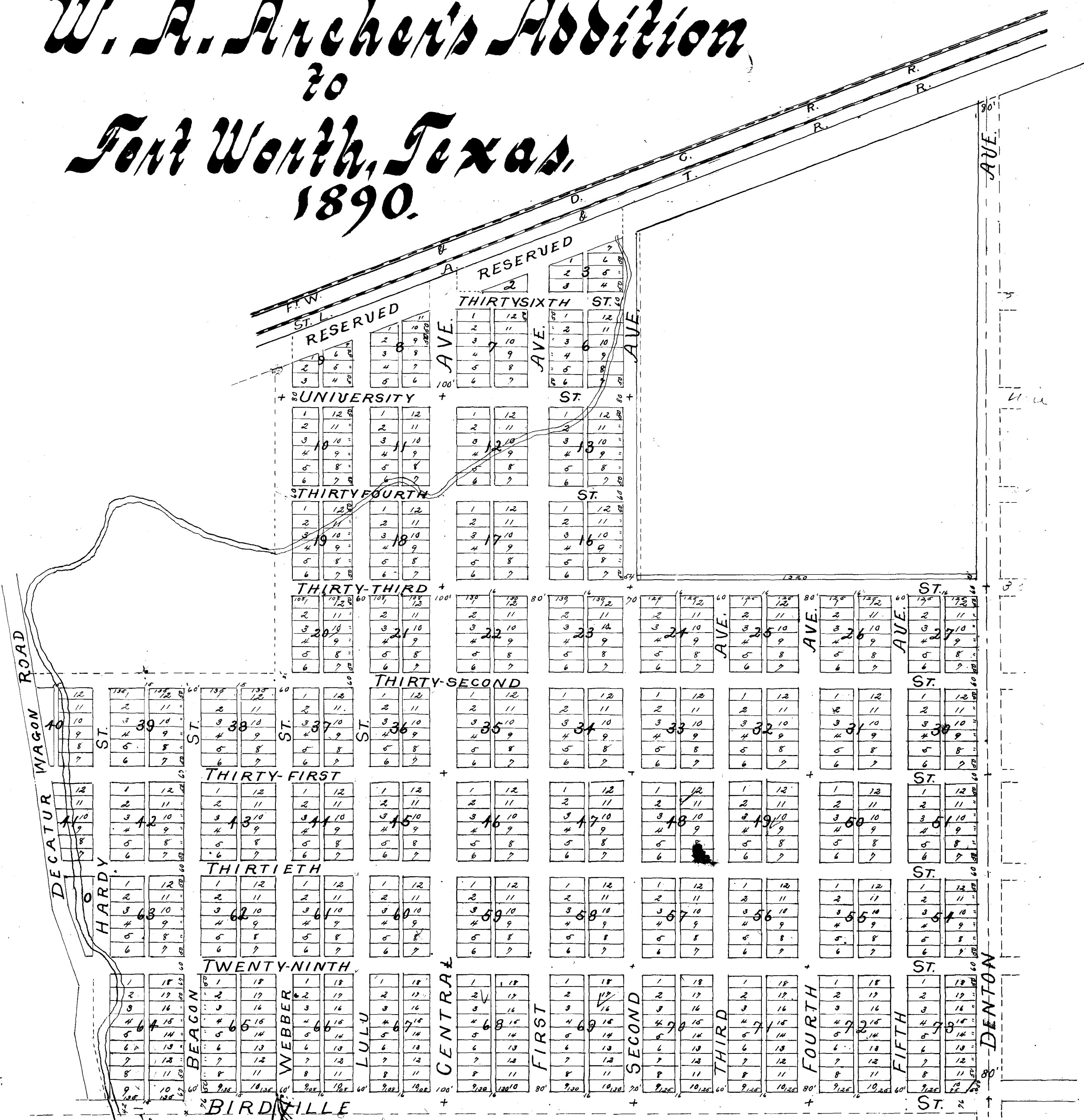
State of Colorado, 305.
 County of Arapahoe. Know all men by these presents; that whereas: The American Land and Investment Company is the sole owner of the following describe lands, situated in the County of Tarrant and State of Texas and particularly described as follows: the whole of the J. T. Turner 320 acre survey in Tarrant County Texas, "Beginning at the cr. w. corner of the S. H. McIntire survey; thence north to a N. E. corner of the Hayes Coalington greater survey; thence East to an inner corner of the J. A. Bowers survey; thence South to the north line of the S. H. McIntire survey; thence West to the place of beginning; and where it is desired by said owner, that said land be put in shape for Urban purposes;

Therefore: In consideration of the benefits said owner therefrom accruing it, the said owner of said lands does hereby subdivide & plat the same in accordance with the map and plan hereon made, designating the same as "Chamberlin Arlington Addition" and does hereby dedicate and grant to the use of the public, the perpetual right of way to and upon a streets, Avenues, and Boulevards marked & shown as such on said map and plan. Excepting however the alley or alleys in each Block: The alley or alleys in each Block laid down & shown as such on the aforesaid map and plan are to be private ways for the use of the proprietors of lots in such blocks, only and as such private ways are here granted & dedicated to the use of such proprietors. The exclusive right however, to use said streets, Avenues & boulevards and alleys, or any portion thereof, for the purposes of constructing, maintaining & operating street railways, water, gas, steam, air and sewer pipes and mains, pneumatic tubes, telegraph, telephone and electric light power wires, poles, subways, connections and apparatus for the purpose of planting, cultivating and irrigating trees, plant and shrubbery for any or all of said purposes, or for the purpose of any other improvement is hereby expressly reserved in said "The American Land Investment Company" and its successors and assigns - This the 22 day of January A. D. 1890 - Alfred C. Chamberlin Vice Pres. A. L. & S. Co.

State of Colorado, 307 & 2 m. 2. J. Jordan a Notary Public County of Arapahoe in and for the County of Arapahoe, State of Colorado on this day personally appeared Alfred C. Chamberlin as the President of the American Land Investment Company well known to me to be such person & the person whose name is subscribed to the foregoing instrument as Vice President & as a witness to me that he executed the same for the purposes & consideration herein expressed & as the act & deed of said Company. Given under my hand & seal of Office this 22nd day of January A. D. 1890. J. Jordan Notary Public

Corrected Map of W. A. Archer's Addition to Fort Worth, Texas, 1890.

Map



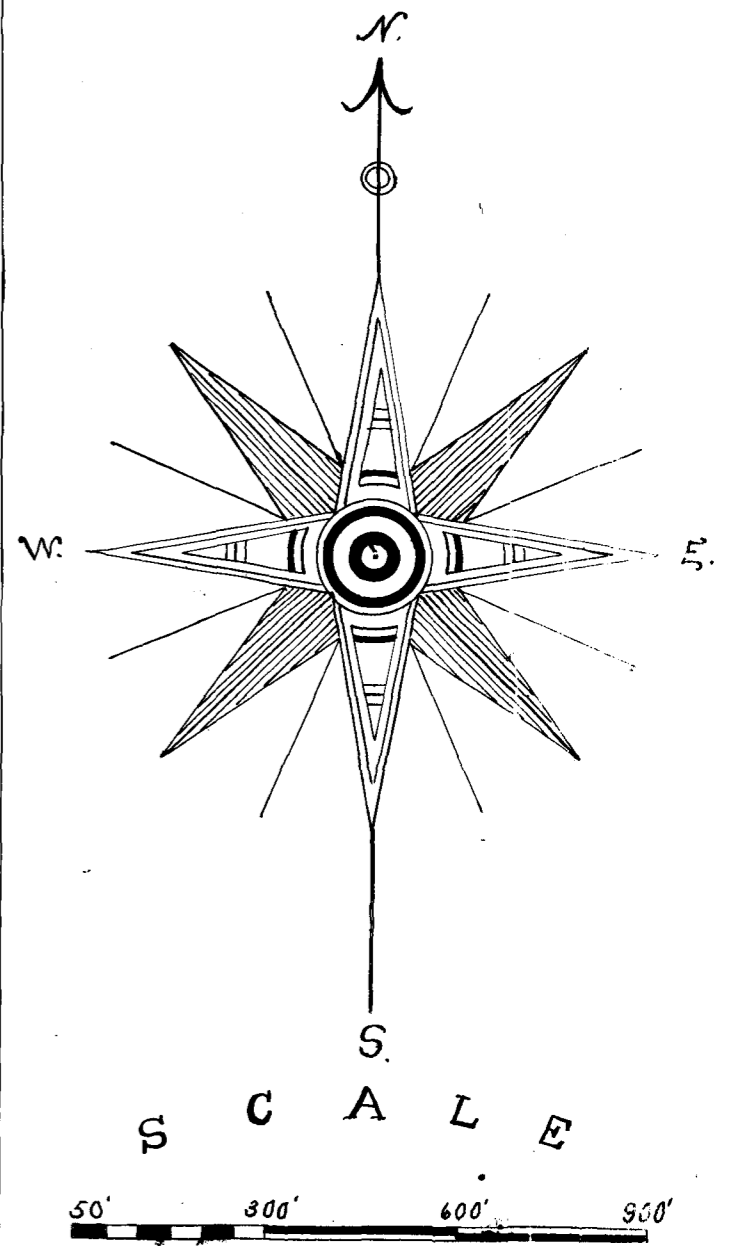
L. C. Terry, C. E.

Know all men by these Presents: That I, W. A. Archer, of the County of Tarrant, State of Texas, for and in consideration of the benefits to accrue to me hereafter, I do hereby adopt and confirm the foregoing map, as the map and plat of the "W. A. Archer addition" to the City of Fort Worth, Tarrant County, Texas. I dedicate to the public forever the several streets and alleys as set forth on said map, and the several blocks of land shall be known by their numbers as thereon set forth, and the sizes of the several lots are as set forth in letters and figures, being part of the James Smith, Martin Roddy & S. Gilmore 319 acre surveys of the same land. This designation is made to correct a former map and plat of the same land, called the "W. A. Archer Addition" to Fort Worth, Texas, as aforesaid, made by me April the 21st 1890, as the same appears of Record on page 34 of Tarrant County Records & reference is made thereto: And this Corrected map and plat of the addition shall stand in place thereof: All lots and blocks heretofore sold and conveyed in the same, in locality, numbers and size of lots.

Witness my hands, this December 18th 1890
W. A. Archer

State of Texas, County of Tarrant, Before me, J. O. ... a County Clerk in and for Tarrant County, Texas, do hereby certify that W. A. Archer known to me to be the person whose name is subscribed to the foregoing map and acknowledged to me that he executed the same for the purposes and consideration therein expressed.
Given under my hands and seal of Office this the 18th day of December, 1890.
J. O. ...

Denver Addition

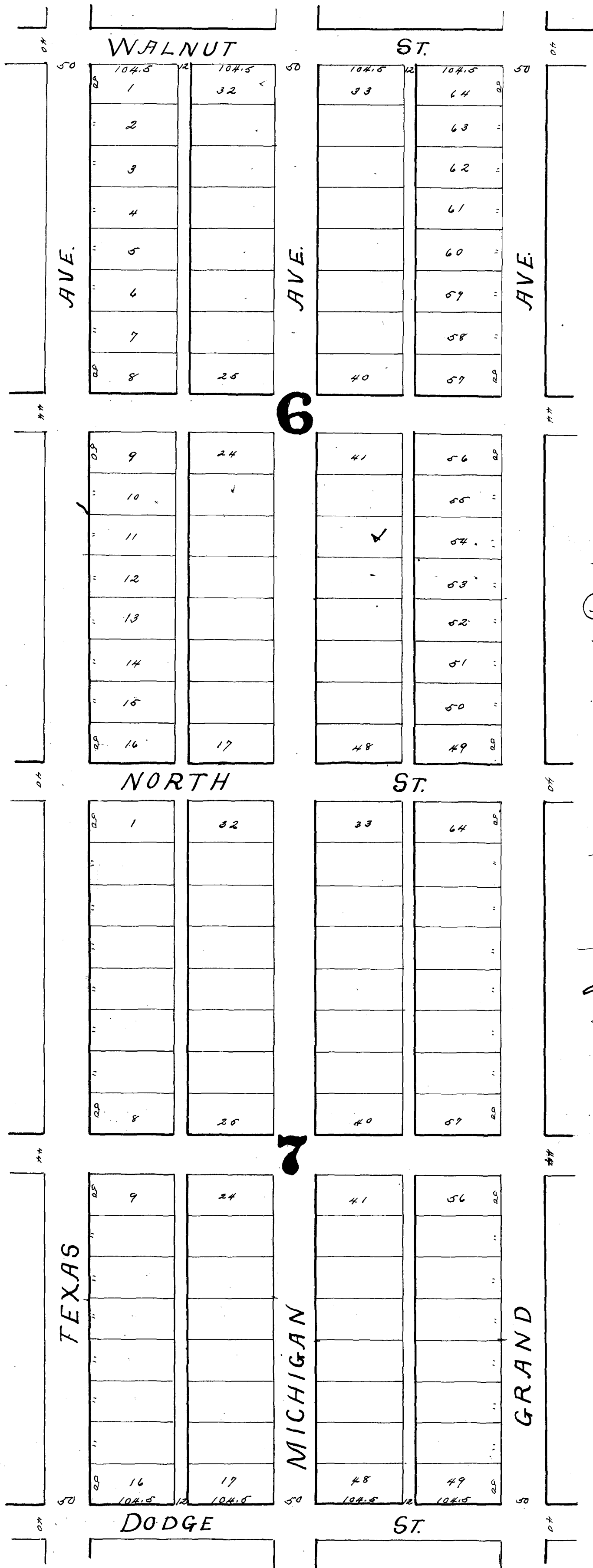


300' TO AN INCH

STONE MONUMENTS AT CENTER OF INTERSECTIONS OF STREETS MARKED THUS +

Embracing parts of the Mary Johnson 640 acre survey. The Wm. Baker 320 acre survey & the S. Gilmore 640 acre survey.

119



S. O. Moodie's Subdivision
 of
Blocks 6th & 7
 of the
U. B. Tucker Survey,

J. K. DUKE, DRAFTSMAN.

State of Texas
 County of Tarrant
 I, S. O. Moodie of the above
 State and County do hereby declare the foregoing to
 be my subdivision of Blocks 6th & 7th of the U. B. Tucker
 Survey north of Fort Worth Texas, with streets
 alleys as shown thereon
 This Dec 31st 1890

S. O. Moodie

State of Texas
 County of Tarrant
 Before me Caleb L. Terrell
 a Notary Public in and for said State and County
 this day personally appeared S. O. Moodie
 known to me to be the person whose name
 subscribed to the foregoing instrument
 and acknowledged to me that he executed
 the same for the purpose therein set forth
 Given under my hands and seal of Office at
 Fort Worth Texas this 31st day of December 1890

Caleb L. Terrell Notary
 Public Tarrant County Texas
 Filed for Record December 31st 1890 and 4th October 1891
 Recorded January 12th 1891 at 1³⁰ o'clock P.M.
 J. W. B. [Signature]

Jefferies Subdivision of the North Tucker Survey



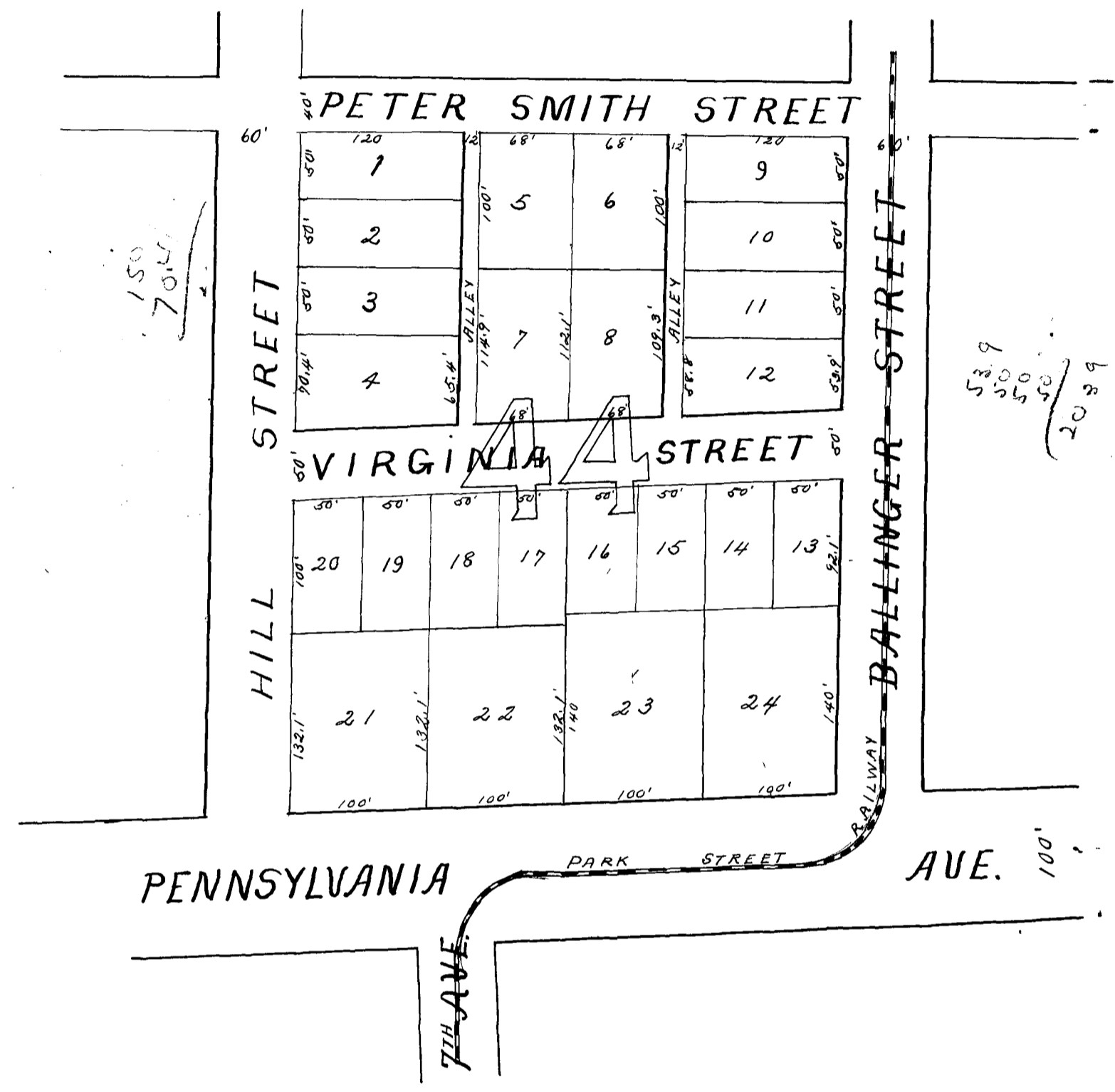
State of Texas }
 Tarrant County } I, John S. Jefferies of aforesaid County and State - Do hereby declare
 the plat hereto attached to properly represent my subdivision of the East half of the North Tucker
 Survey, north of Ft. Worth Texas, and I hereby donate to use of the public, the streets as shown thereon
 This Dec 1st 1890
 John S. Jefferies

State of Texas }
 Tarrant County } Before me Caleb L. Terrell a Notary Public in and for said County and State and
 personally appeared John S. Jefferies known to me to be the person whose name is subscribed to the
 foregoing instrument and acknowledged to me that he executed the same for the purposes and consideration therein set forth
 at my hand and Seal of Office at Fort Worth Texas this January 5th 1891,
 Caleb L. Terrell Notary Public

Tarrant County Texas
 Recorded January 5th 1890 at 1 O'clock P.M. and Recorded January 12th 1891 at 2nd O'clock P.M.
 J. M. [Signature] County Clerk
 Tarrant County Texas

J. W. Wray et al Sub-div.
of
Block No. 44 Jennings' S. Add.
to
Fort Worth, Texas.

156
 70
 220
 70
 50.6



52.9
 70
 50
 50
 203.9

State of Texas }
 County of Tarrant } Know all Men by these presents, that we, the
 owners of Block 44 in Jennings' South Addition to Fort Worth, do hereby
 donate to the public the Streets and alleys as shown on the above plat.

John W. Wray
 J. O. Terry
 W. L. Ligon
 S. S. Jennings by her atty in fact
 Hyde Jennings

The State of Texas }
 County of Tarrant } On this day personally came before me W. R. Booth a
 Notary Public within and for said Tarrant County Texas, John W. Wray
 J. O. Terry & S. S. Jennings by atty in fact Hyde Jennings known to me to be the
 persons who subscribed the foregoing dedication to the public of the above
 described streets and alleys in said above plat & severally acknowledged to me
 that they subscribed the same for the purposes and Considerations therein contained
 Given under my hand & Seal of Office this 7th day of January A.D. 1891.

[Signature]

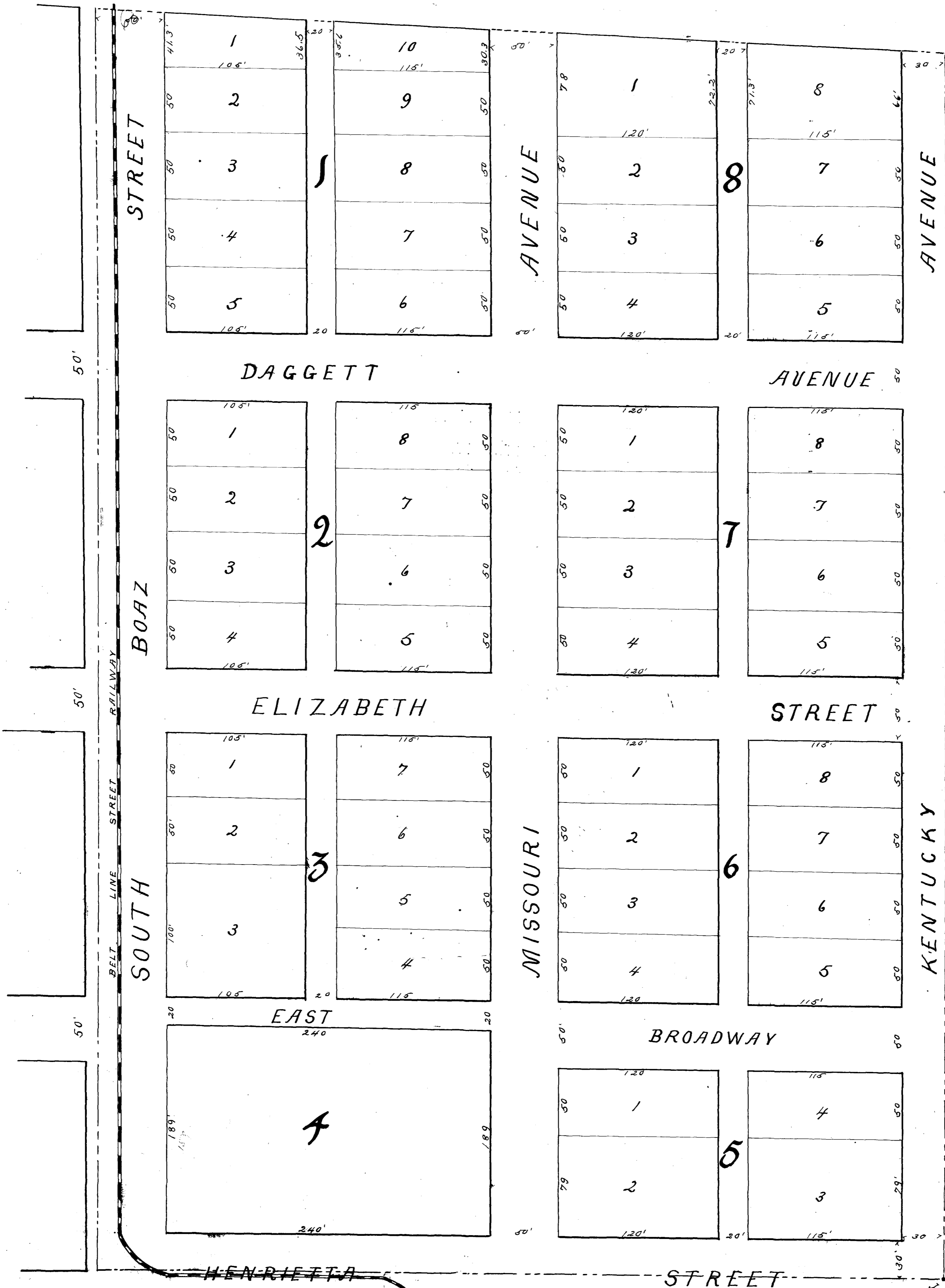
W. R. Booth Notary Public
 Tarrant, County Texas

Filed for Record January 16th 1891 at 3³⁰ O'clock P.M. and Recorded March 10th 1891 at 5¹⁵ P.M.

[Signature]
 County Clerk

Boaz Summit Addition

SCALE 50 FEET TO AN INCH




Survey of J. C. H. Bress

5000

The State of Texas?
 County of Tarrant? Know all men by these Presents, That I, W. J. Boaz
 of Tarrant County Texas do and in Consideration of the uses and benefits to me accruing
 by reason of these premises, have laid out and adopted, and do by these presents set
 forth and adopt the map or plat herewith attached, comprising a subdivision into
 Blocks and Lots, streets and alleys of all that land, situated in the South East
 part of the City of Fort Worth in Tarrant County and bounded on the north by
 the Texas and Pacific Railway Reservation; on the West by the Morris and Bass
 Addition; on the South by Alford and Vral's Addition and on the East by two tracts
 of land, one owned by J. C. Terrell and the other owned and subdivided by J. L. Williams;
 Said map or plat herewith attached, to be known as the "Boaz Summit Addition".
 And I do by these presents forever dedicate and set over to the public all and severally
 the streets and alleys as set forth in said plat - and the blocks and lots of land
 therein shall be known and designated by their numbers as set forth in said
 plat - Witness my hand at Fort Worth Texas this the 30th day of January A.D. 1891.
 W. J. Boaz.

State of Texas?
 County of Tarrant? Before me J. J. Melton a Notary Public in and for Tarrant County and
 State of Texas on this day personally appeared W. J. Boaz known to me to be the person
 whose name is subscribed to the foregoing instrument and acknowledged that he
 executed the same for the purposes and Consideration therein expressed.
 Given under my hand and Seal of Office at Fort Worth Texas this the 31st day of January
 A.D. 1891 -
 J. J. Melton Notary Public

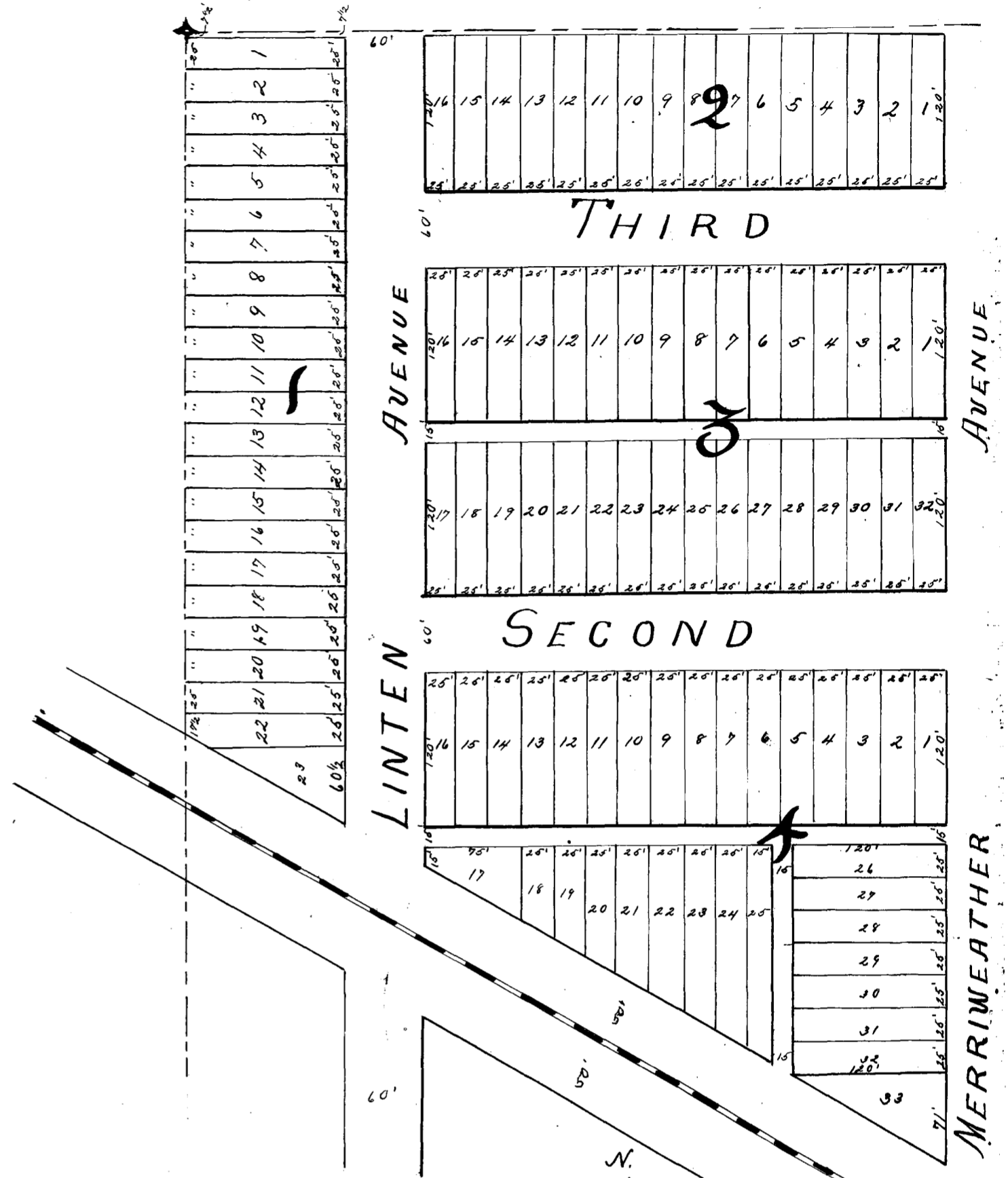


Tarrant County Texas

Filed for Record February 4th A.D. 1891 at 12 O'clock and Recorded March 12th 1891 at 2 O'clock

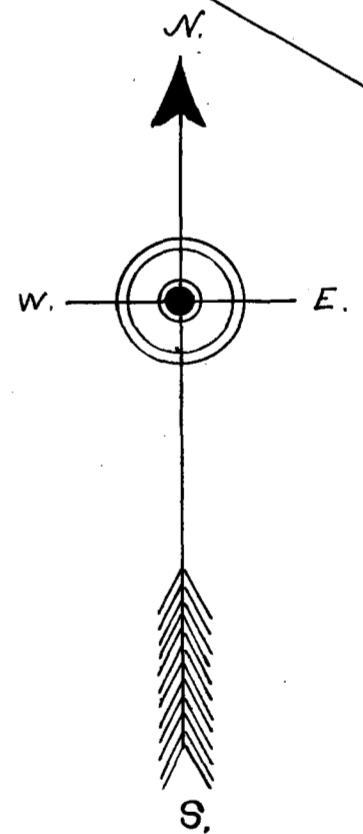
James
 County Clerk

Woolen Mill Addition
 Alamosa Heights
 Fort Worth
 Tarrant County, Texas.



SCALE: 100' = 1 INCH.

J. J. Goodfellow,
 County Surveyor & C.E.



14



State of Texas,
 County of Tarrant, Know all men by these presents, that Fort Worth Woolen Mill Co. the County of Tarrant and State aforesaid do hereby adopt the hereon map as correctly representing the "Woolen Mill Addition, Alamosa Heights" in Tarrant County and do hereby dedicate to the use of the public all streets and alleys represented thereon.

Given under our hands this twenty-fourth day of November, 1890
 Fort Worth Woolen Mill Co. by C. W. Post President

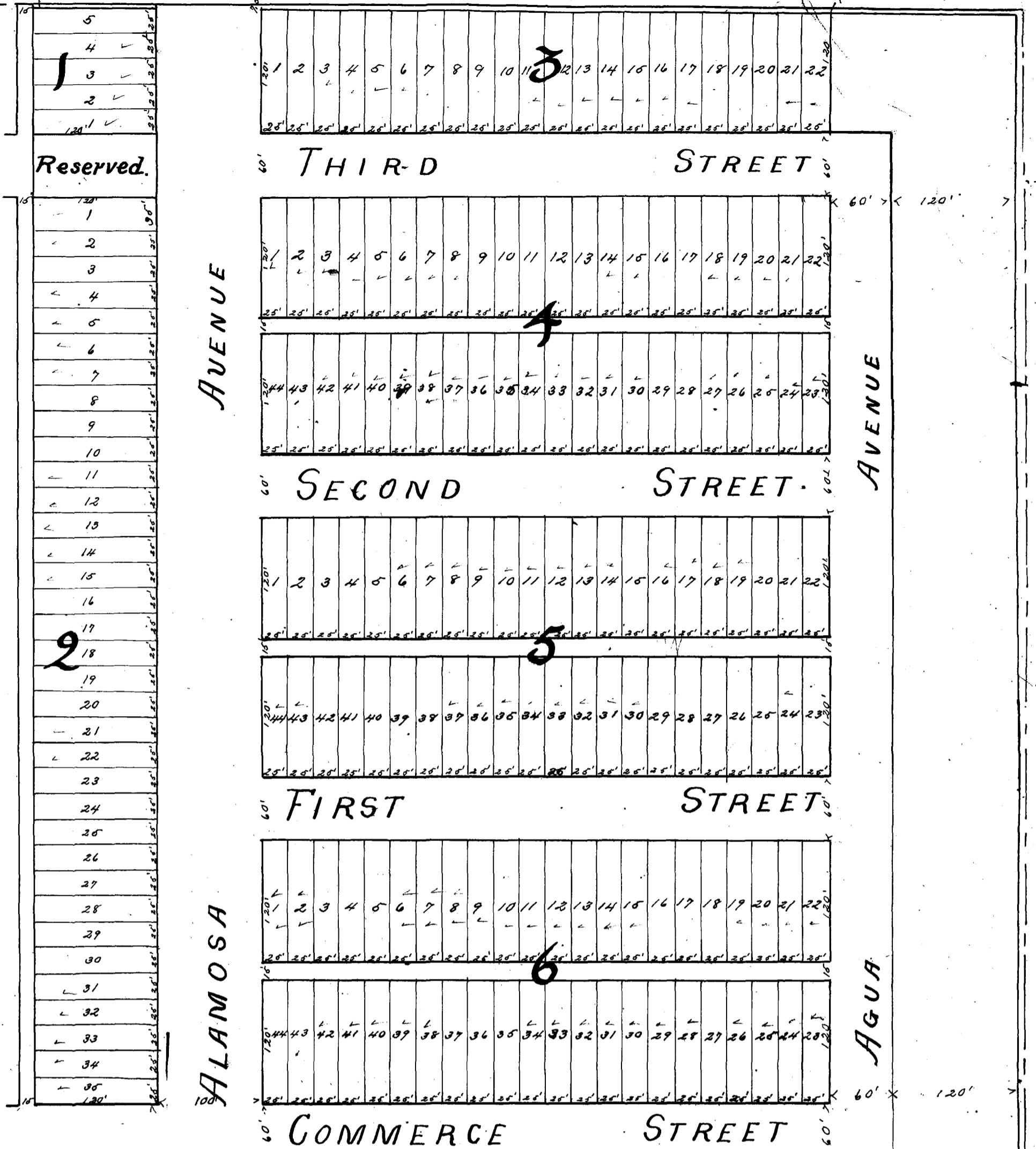
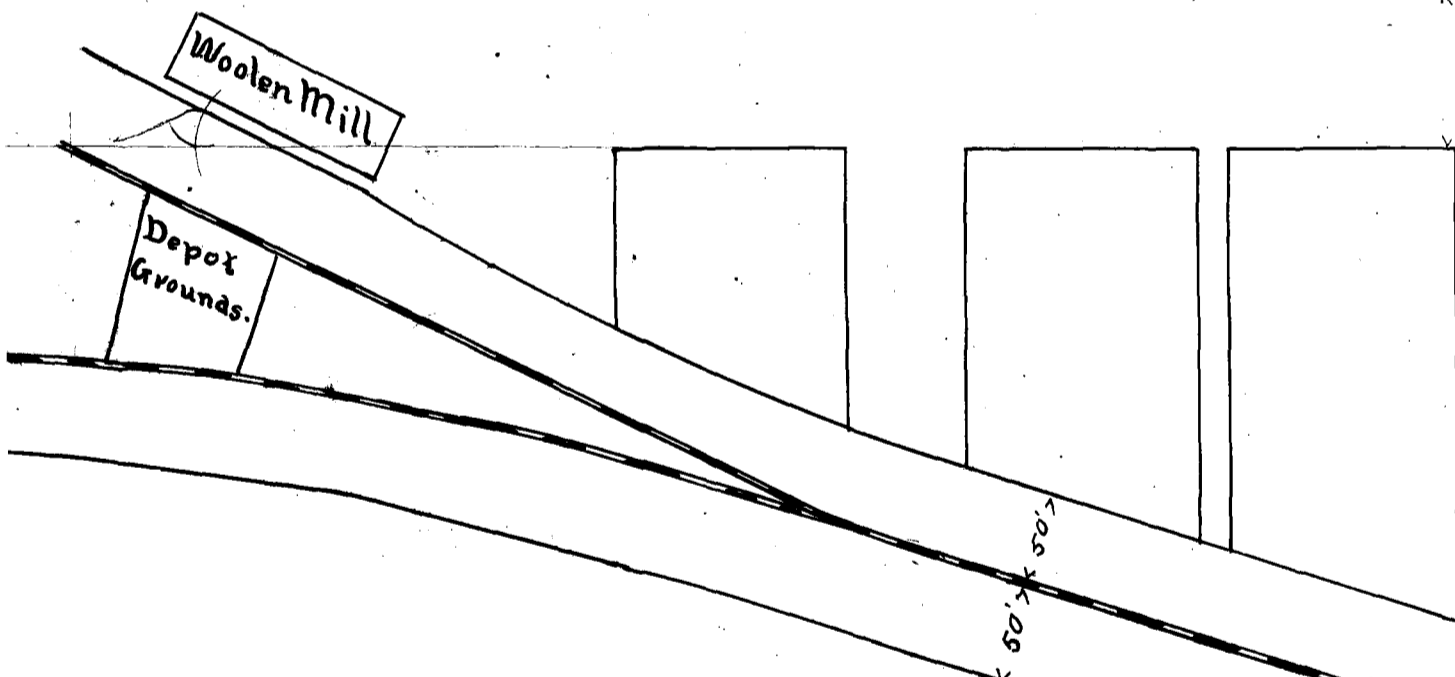
State of Texas,
 County of Tarrant, Before me John Oving Conroy Clerk in and for Tarrant County Texas on this day appeared C. W. Post President of the Fort Worth Woolen Mill Co. known to me to be the person whose name is subscribed to the foregoing instrument and acknowledged to me that he executed the same for the purposes and consideration therein expressed.

Given under my hand and seal of office this 9th day of February 1891.
 John Oving Conroy Clerk
 Filed for Record February 9th 1891 at 4 o'clock P.M. and Recorded March 1st 1891

Second Woolen Mill Addition to Fort Worth, Texas.

SCALE: 100 feet to AN INCH.

By Goodfellow & Williams, CIVIL ENGINEERS.



State of Texas }
County of Tarrant } I bind all men by these Presents:
That I, _____ of the County of Tarrant and State aforesaid do hereby adopt the hereon map as correctly representing the "Second Woolen Mill Addition" in Tarrant County and do hereby dedicate to the use of the public all streets and alleys and easements hereon indicated, and do hereby certify that I have caused this instrument to be duly recorded in the public records of the County of Tarrant, Texas, this _____ day of _____ A.D. 1890 -

Ella L. Post
C. W. Post

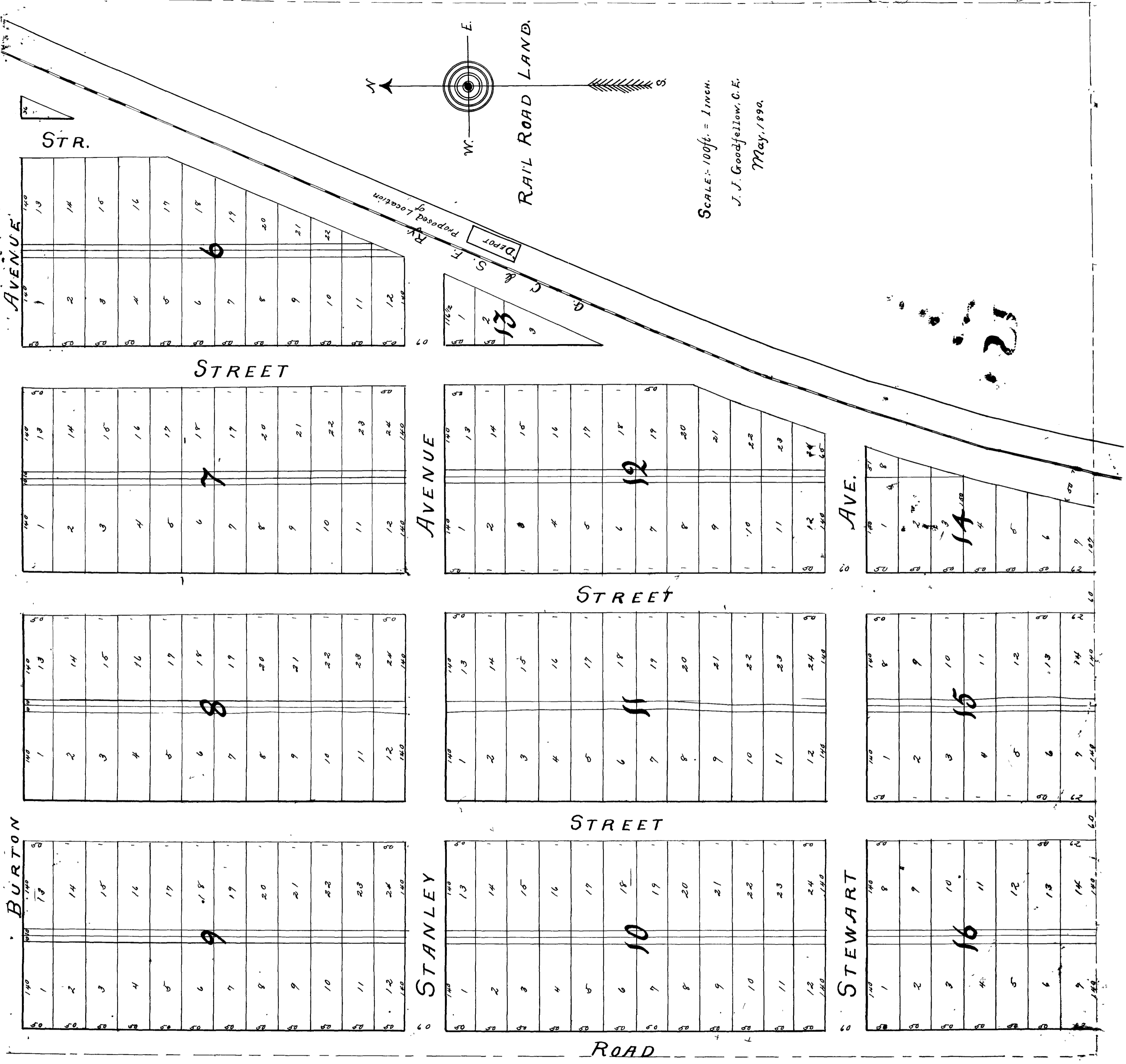
State of Texas }
County of Tarrant } Before me W. R. Booth a Notary Public in and for Tarrant County Texas, on _____ day of _____ A.D. 1891 personally appeared C. W. Post and Ella L. Post wife of said C. W. Post known to me to be the persons whose names are subscribed to the foregoing instrument and acknowledged to me that they executed the same for the purposes and consideration therein expressed, and the said Ella L. Post wife of said C. W. Post having been examined by me privately and apart from her husband and she having explained to her the contents of the said instrument she acknowledged such instrument to be her act and deed, and declared that she had willingly signed the same for the purposes and consideration therein expressed and that she did not wish to retract it. Witness my hand and seal of Office, this 10th day of February A.D. 1891 -

W. R. Booth Notary Public
Tarrant, Co. Tex.

Filed for Record February 11, 1891 at 7 1/2 O'clock A.M. and Recorded March 12, 1891 at 3 1/2 O'clock A.M.
J. J. [Signature] County Clerk

*Stanley Heights
Addition
to
Fort Worth,
Texas.*

SOMERSET	1	13	140	140
	2	14	140	140
	3	15	140	140
	4	16	140	140
	5	17	140	140
	6	18	140	140
	7	19	140	140
	8	20	140	140
	9	21	140	140
	10	22	140	140
	11	23	140	140
	12	24	140	140
FRANCES				
AVENUE	1	13	140	140
	2	14	140	140
	3	15	140	140
	4	16	140	140
	5	17	140	140
	6	18	140	140
	7	19	140	140
	8	20	140	140
	9	21	140	140
	10	22	140	140
	11	23	140	140
	12	24	140	140
AMELIA				
AVENUE	1	13	140	140
	2	14	140	140
	3	15	140	140
	4	16	140	140
	5	17	140	140
	6	18	140	140
	7	19	140	140
	8	20	140	140
	9	21	140	140
	10	22	140	140
	11	23	140	140
	12	24	140	140
ETHEL				
AVENUE	1	13	140	140
	2	14	140	140
	3	15	140	140
	4	16	140	140
	5	17	140	140
	6	18	140	140
	7	19	140	140
	8	20	140	140
	9	21	140	140
	10	22	140	140
	11	23	140	140
	12	24	140	140
ELIZABETH				
AVENUE	1	13	140	140
	2	14	140	140
	3	15	140	140
	4	16	140	140
	5	17	140	140
	6	18	140	140
	7	19	140	140
	8	20	140	140
	9	21	140	140
	10	22	140	140
	11	23	140	140
	12	24	140	140
CLEBURNE				



State of Texas,
 County of Tarrant, know all men by these Presents, That I, Gavin Walser, do by these presents, make & constitute the annexed plat, a true & correct plat of "Stanley Heights" Addition, and do by these presents dedicate to the public the streets and alleys as laid out on said map of plat - said "Stanley Heights" addition is a subdivision of that part of the W.W. Wheat survey situated in Tarrant County Texas, about 4 miles S.W. of the City of Fort Worth.

Witness my hand this 13th day of February 1891 - Gavin Walser

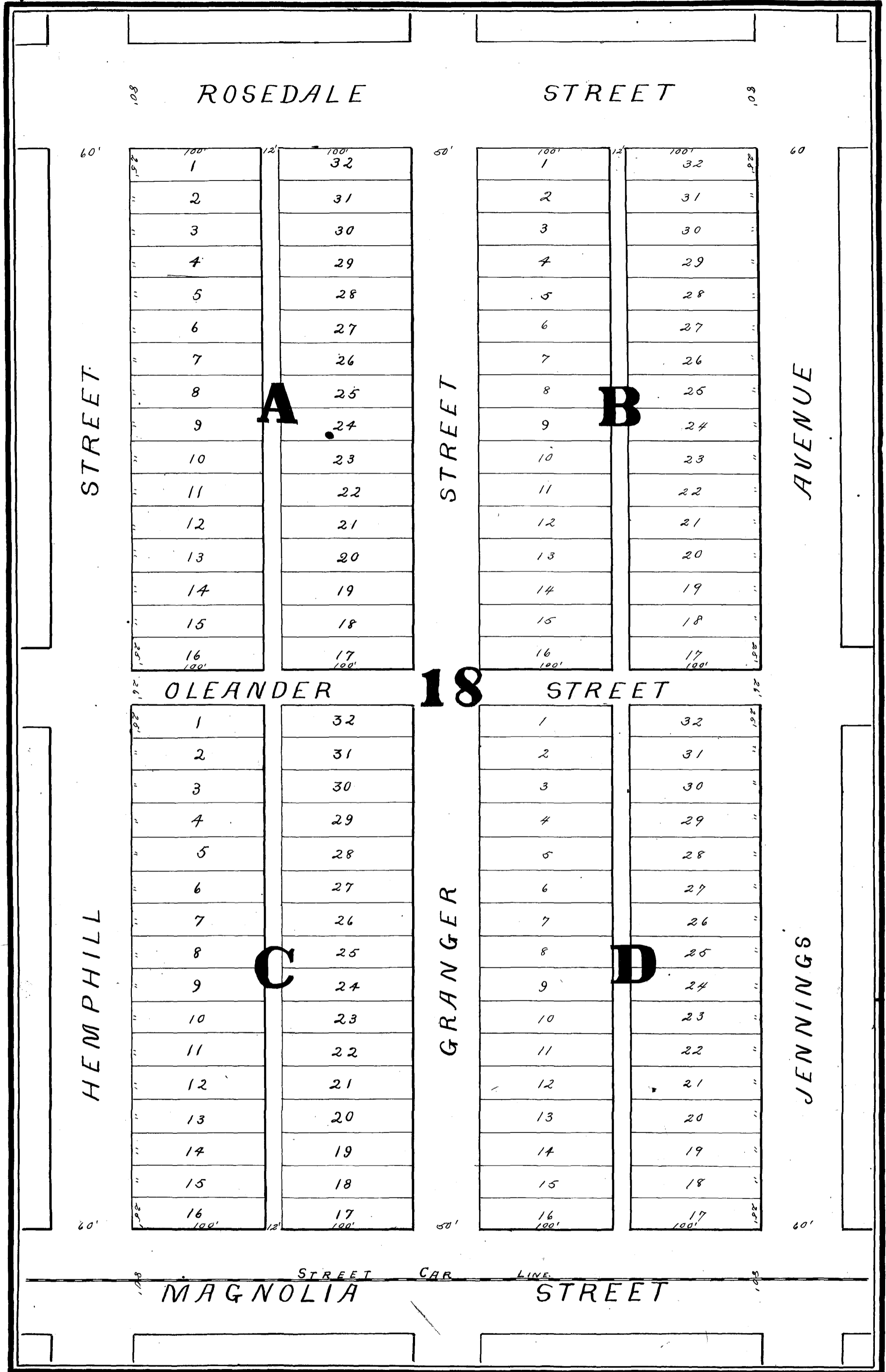
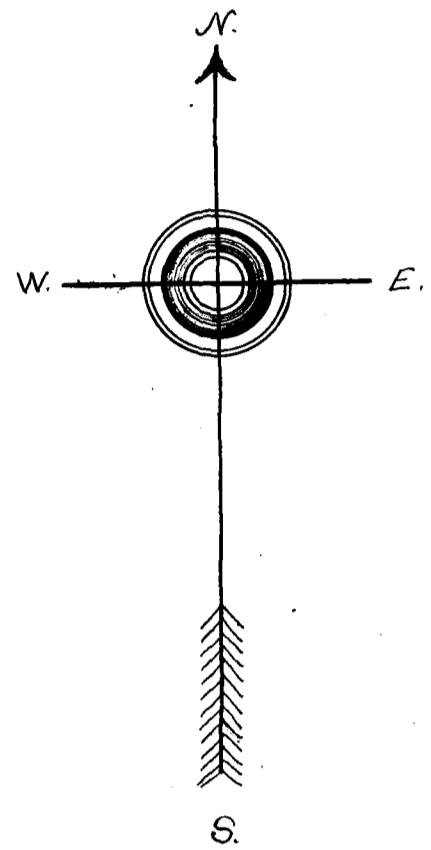
State of Texas,
 County of Tarrant, Before me for acting County Clerk in and for Tarrant County, Texas, on this day personally appeared Gavin Walser, known to me to be the person whose name is subscribed to the above and foregoing instrument and acknowledged to me that he executed the same for the purposes and consideration therein expressed.

Given under my hand and official Seal this 13th day of February 1891 -

County Clerk

Filed for Records February 13 1891 at 5 O'clock P.M. Recorded 12 11

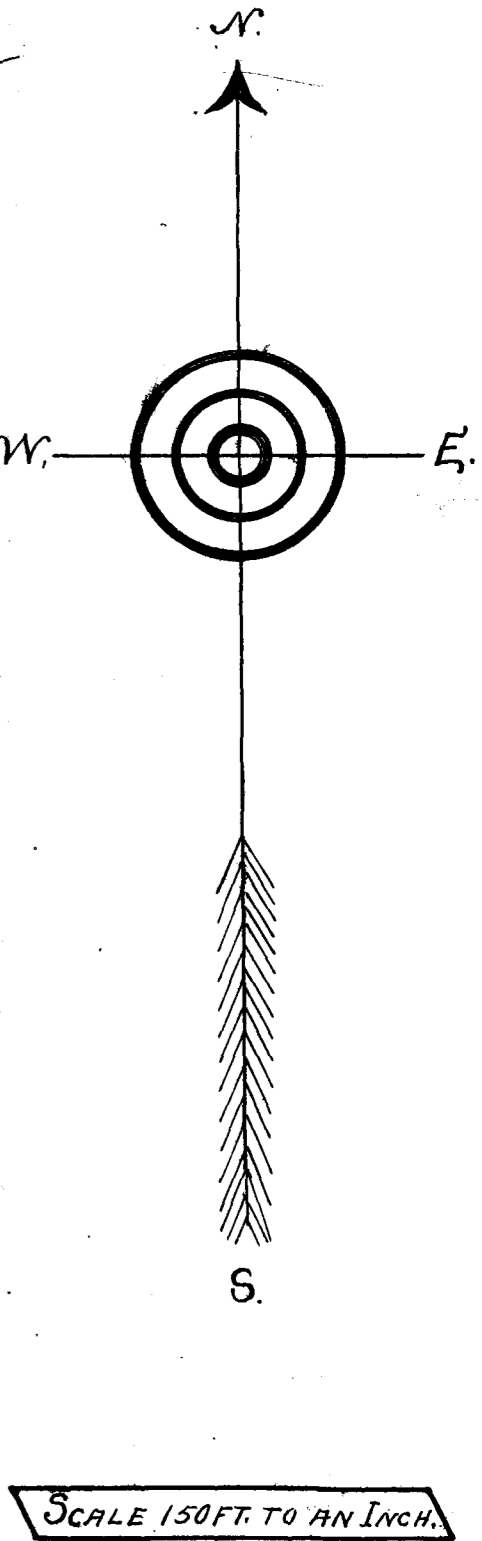
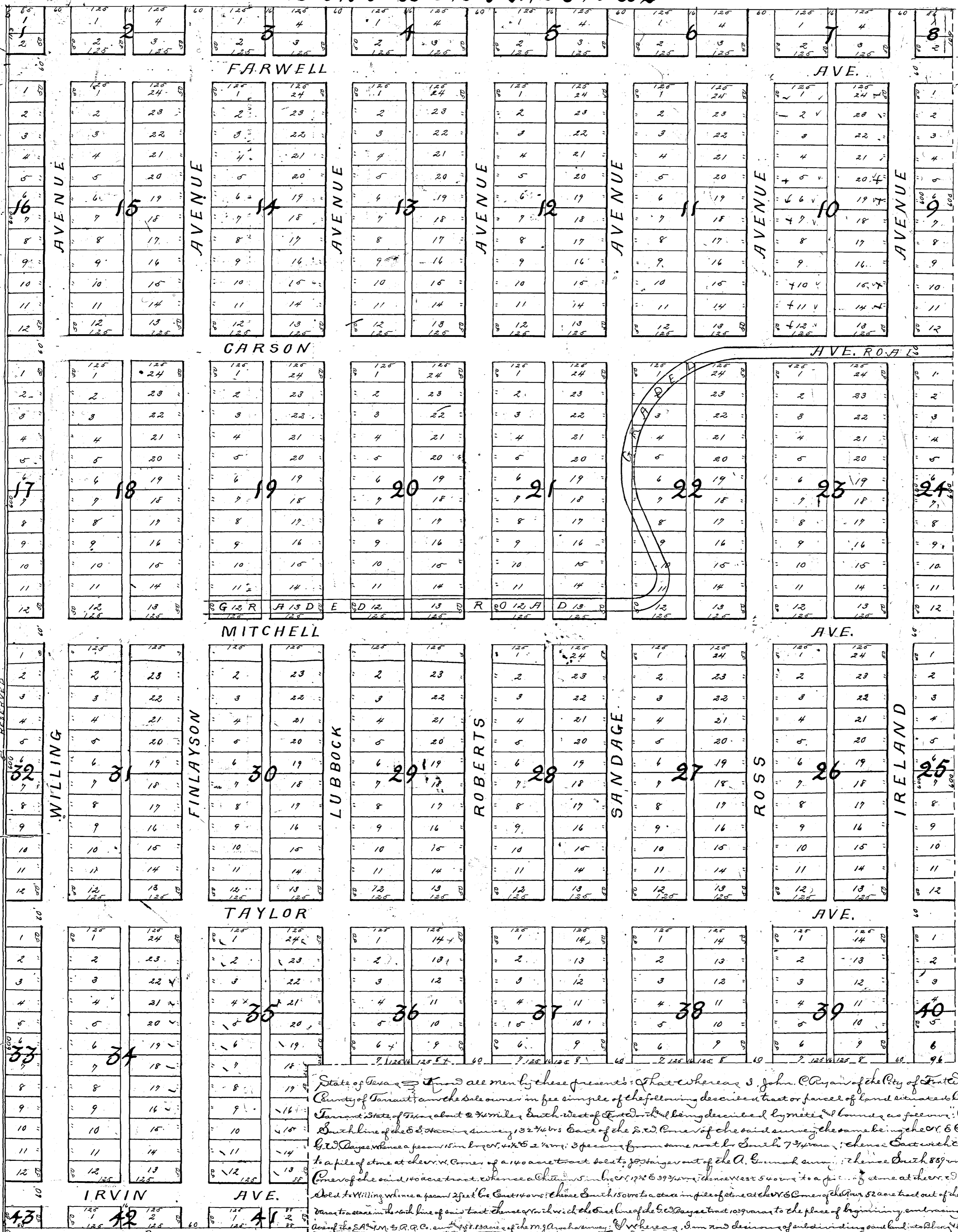
Wray's Sub-division
of Block 18, Fuller Block, Addition to Fort Worth, Texas.



State of Texas - Know all men by these presents, That I the undersigned do hereby
County of Tarrant & dedicate, to the uses of the public the above designated streets & alleys
for perpetual use & enjoyed by the public for the usual and ordinary use of streets and alleys
highways -
Witness my hand this December the 1st 1890 -

State of Texas
County of Tarrant } Before me the undersigned W. R. Booth a Notary Public within
and by my Star. personally came John. W. Wray known to me to be the person who subscribed
for the dedication and acknowledged to me that he subscribed & executed the same
therein contained - Given under my hand & Seal of Office this 1st day
of December 1890
W. R. Booth Notary Public, Tarrant County Texas
25th 1891, at 10 o'clock am. Recorded March 25th 1891, at 2 o'clock am.
John Wray
James C. ...

Lexington Heights Fort Worth, Texas



State of Texas, I find all men by these presents: That whereas I, John C. Ryan of the City of Fort Worth, Tarrant County, Texas, and the sole owner in fee simple of the following described tract or parcel of land situated in the County of Tarrant, State of Texas, about 2 3/4 miles South-West of Fort Worth, being described by metes and bounds as follows: Beginning at a stake on the South line of the E. S. Harris survey, 132 3/4 ft. East of the S. W. Corner of the said survey, thence South 89 degrees 10 minutes East to a pile of stone at the S. W. Corner of a 140 acre tract to be set out 300 ft. larger out of the A. G. Marshall survey; thence South 89 degrees 10 minutes East to a pile of stone at the S. W. Corner of the said 140 acre tract, thence a chain 150 ft. N. 72 degrees 39 minutes East to a pile of stone at the S. E. Corner of a 140 acre tract owned to Willing, thence a chain 2 feet East 140 ft. thence South 150 ft. to a stake in pier of stone at the S. E. Corner of the 52 acre tract out of the N. S. G. survey; thence a chain 100 ft. East to a stake in pier of stone at the S. E. Corner of the 100 ft. square tract of the N. S. G. survey; thence a chain 100 ft. East to the place of beginning, containing 9.6 acres of land, more or less, as the same may be found by a correct survey.

And whereas I, John C. Ryan do hereby subdivide said land according to the plat or map hereunto annexed, and do hereby certify that the same is a true and correct copy of the same as the same may be found by a correct survey.

Witness my hand and seal of office, this 11th day of March, 1891.

John C. Ryan, Mayor of Fort Worth, Texas.

Witnes my hand and seal of office, this 11th day of March, 1891.

John C. Ryan, Mayor of Fort Worth, Texas.

NORTH

Porter's Heights

Being a Subdivision of that part of the Lydia J. Warwick 640 Acres survey lying West of the right of way of the Missouri, Kansas and Texas Railway near Fort Worth, Texas.



1.266 Acres

M. & N. O. R. R.

100'

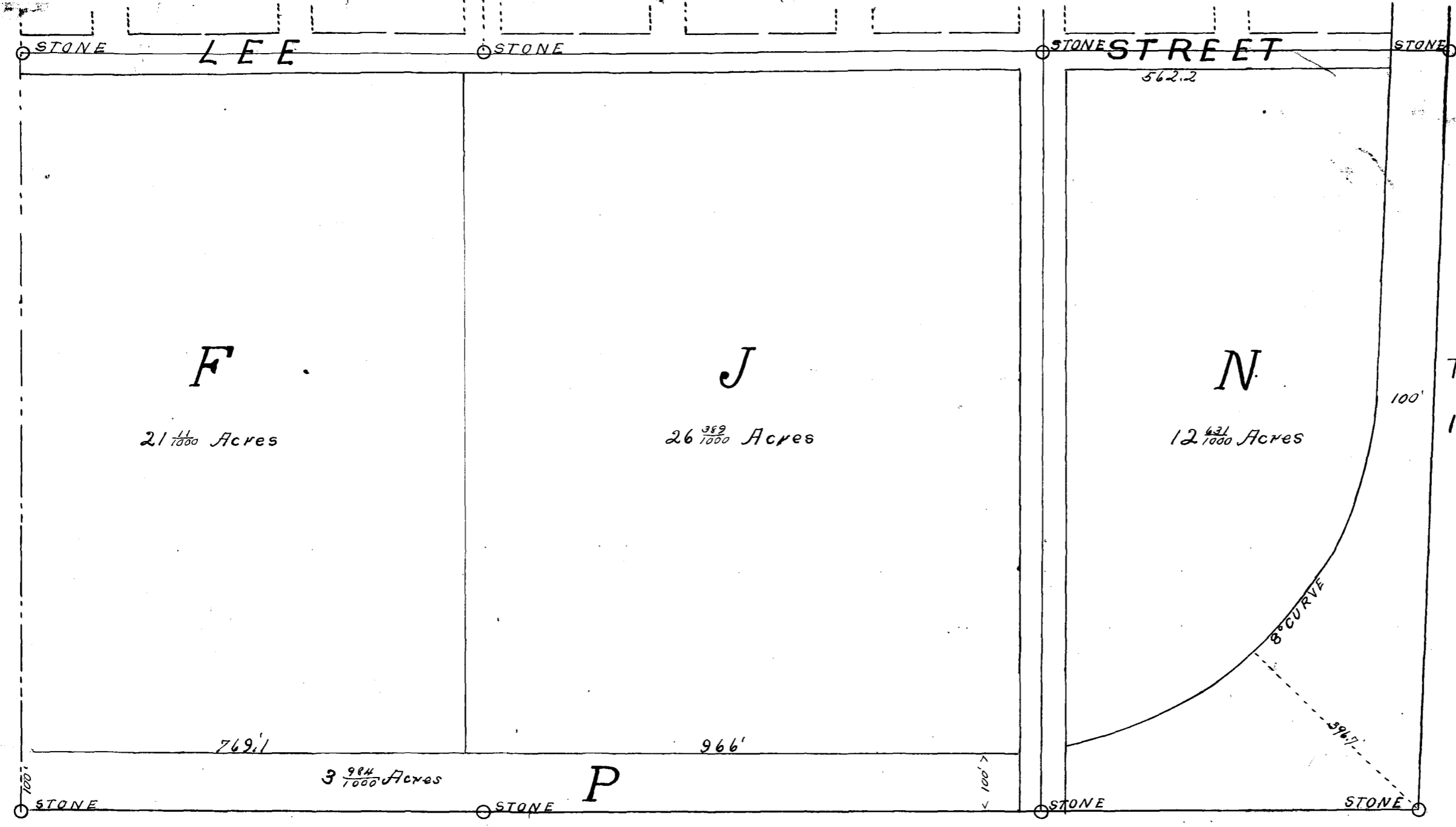
100'

100'

100'

100'

100'



24
 1 2 5
 8 0
 6 0
 6 0
 6 0
 6 0
 6 0
 19 40

The Fort Worth South Heights
 Investment Company; Owners.

State of Texas
 County of Tarrant
 The Fort Worth South Heights Investment Company an incorporation do hereby adopt the foregoing map as correctly representing our division of a portion of the Lydia J. Wardick survey
 Given under our hands this 16th day of March 1891.
 The Fort Worth South Heights Inc.
 By C. H. Smith Vice President & Secretary

The State of Texas
 County of Tarrant
 Before me J. O. King County Clerk for Tarrant County
 on this day personally appeared C. H. Smith known to me to be the person whose name is subscribed to the foregoing instrument and acknowledged to me that he executed the same for the purposes and consideration therein expressed and in the capacity therein stated.
 Given under my hands and seal of office this 16th day of March A.D. 1891.

L. S.

J. O. King County Clerk
 Tarrant Co. Tex.

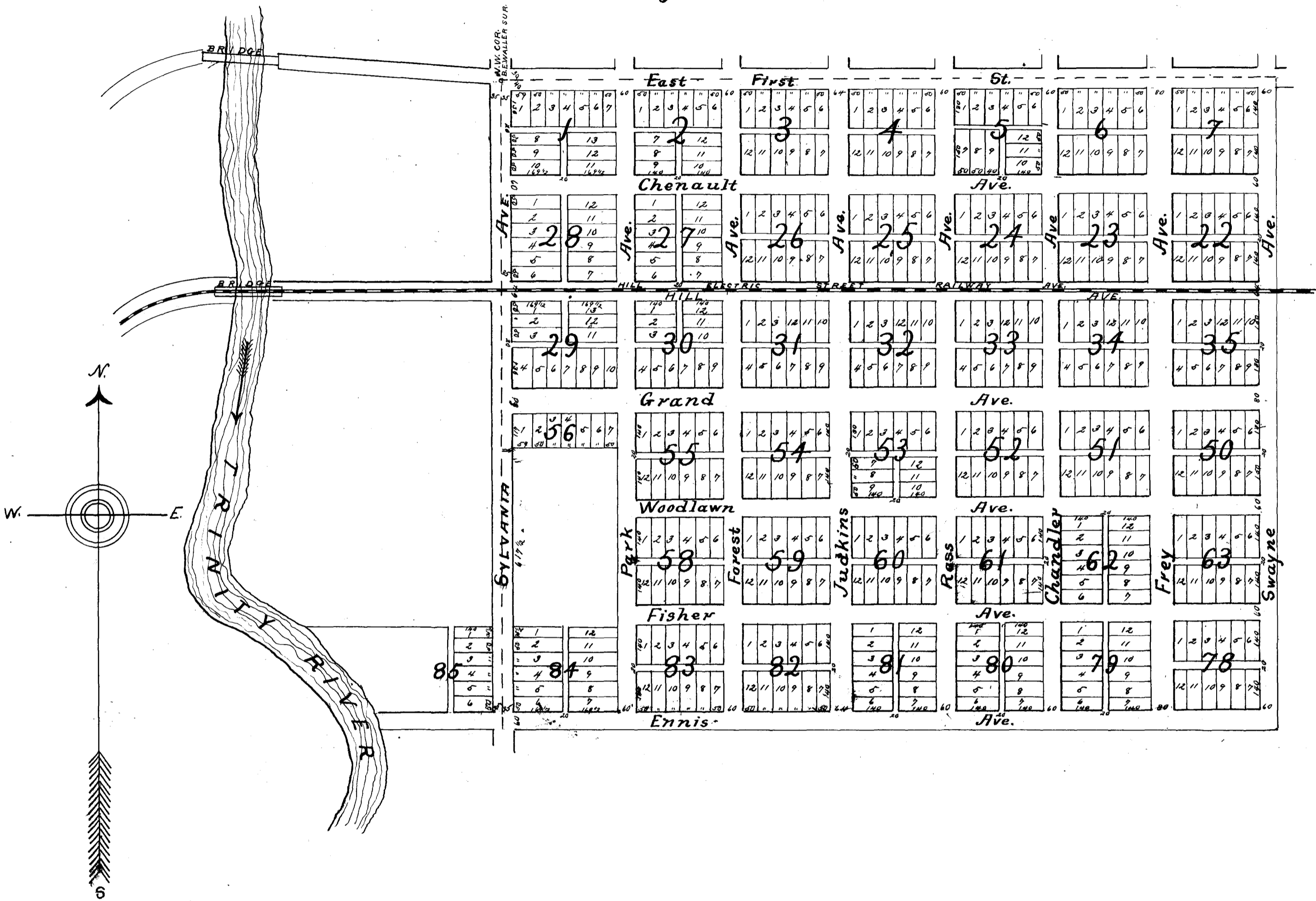
Filed for Record March 16th 1891 at 10:30 O'clock a.m. and Recorded April 4th 1891 at 4 O'clock P.M.

J. O. King Co. Clerk

Riverside Addition

To The City of Fort Worth Formerly Called Sylvania

FILING
No. 1



State of Texas Know all men by these Presents: That whereas, The East Fort Worth
 Owners of Tarrant's Town Co. was formerly the owner of the lands out of the D. E. Waller and
 B. F. C. surveys in Tarrant, County, Texas shown by the hereto attached plat to be
 undivided numbered and named in lots, blocks, alleyways and streets; and whereas, during
 ownership of said lands by the said The East Fort Worth Town Co. certain portions of said lands
 were sold to divers persons by said The East Fort Worth Town Co. the same being described as in the
 Sylvania Addition to Fort Worth Texas and whereas no plat of said addition was ever filed for Record
 and made to the public with respect to said lands by said The East Fort Worth Town Co.
 and whereas the remainder of said lands was sold and had been conveyed by said The East
 Fort Worth Town Co. by a succession of Conveyances to The Fort Worth Land Company
 Therefore, this is to witness, that the said The Fort Worth Land Company observing and conforming
 to the conveyances made to said divers persons by said The East Fort Worth Town Co. hereby adopts
 the attached plat as the correct plan and map of Filing No. One (1) Riverside Addition to the
 City of Fort Worth Texas, the numbers indicating distance on said plat, being in feet; and the said The
 Fort Worth Land Company hereby dedicates to the use of the public those portions of said lands indicated
 on said plat as streets and alleyways - Reserving, however, unto itself the exclusive right to the use of said streets
 and alleyways for the purposes of street Railways, telephone, telegraph and electric wires and poles and gas, water
 sewerage, mains and pipes together with all other franchises usual or incident to streets and alleyways
 Witness the hand and Seal of The Fort Worth Land Company hereto by its President and attested by its Secretary
 on this 16th day of March 1891 -
 The Fort Worth Land Co. - Geo. Taylor Vice President
 Attest W. M. Bering Secretary.

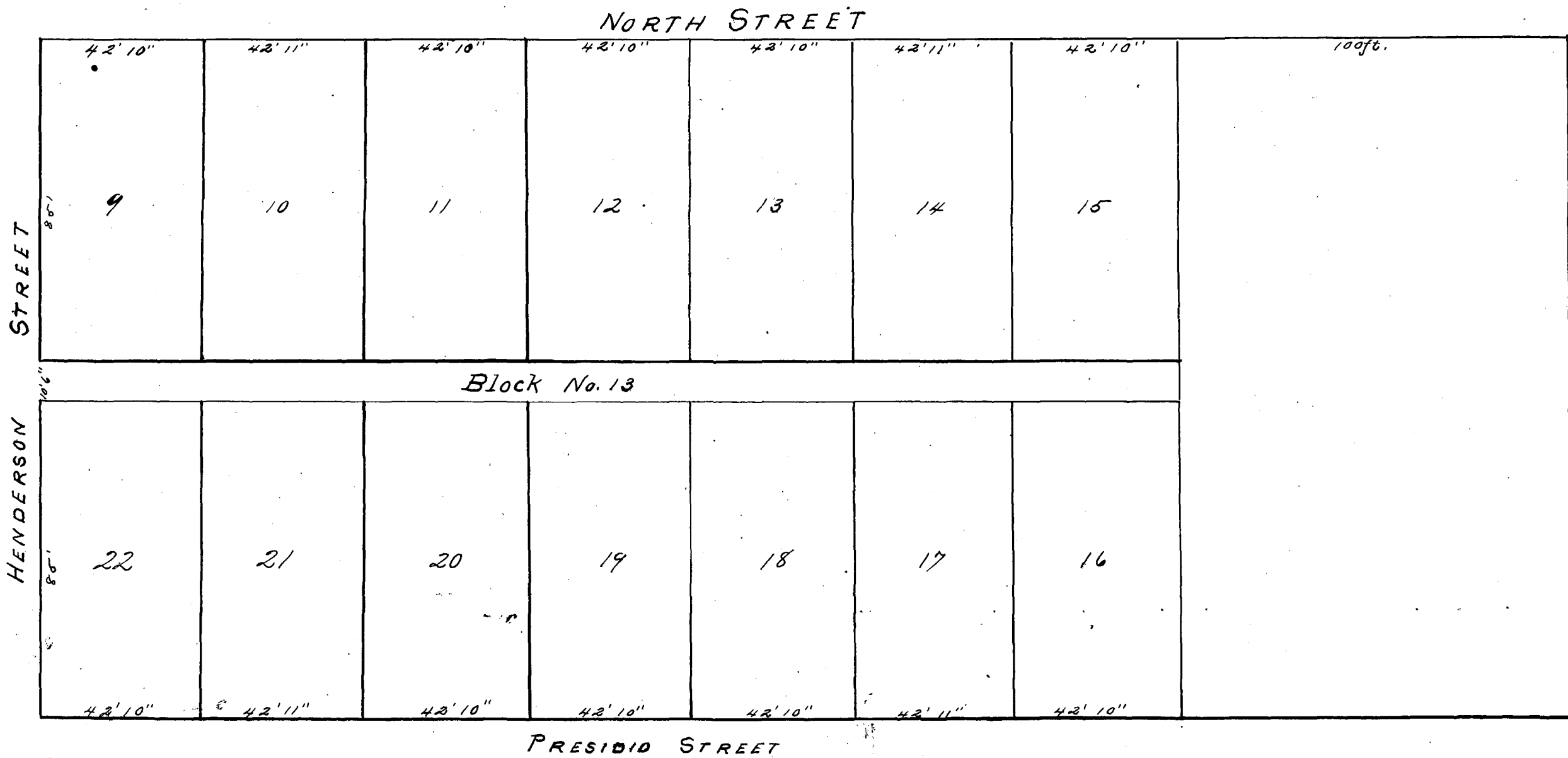
I, Geo. Massie, a Notary Public in and for Tarrant County Texas, on this day personally
 saw Geo. Taylor Vice President of the Fort Worth Land Company and he executed the same for the purposes and consideration therein expressed
 in said Co. - Given under my hand and Seal of Office this 16th day of March 1891.
 Geo. Massie, Notary Public Tarrant County Texas
 Witnessed April 4th 1891 at 5 O'clock P.M. Geo. Taylor & Co. Secy.

Hurley Subdivision

Of Block 13 Texas Pacific Addition

to the

City of Fort Worth, Texas.



State of Texas }
 County of Tarrant } Know all men by these presents, that the Fort Worth Loan and Construction Company
 of the County and State aforesaid does hereby adopt the foregoing map as a correct representation
 of its subdivision of Block No. 13, Texas Pacific Addition to the City of Fort Worth, Texas,
 and does hereby dedicate to the use of the public the alley as represented.

The Fort Worth Loan and Construction Co.
 By George L. Hurley President

State of Texas }
 County of Tarrant } Before me John P. King Clerk of the County Court of Tarrant County, Texas, on
 this day personally appeared George L. Hurley of the Fort Worth Loan and Construction
 Company known to me to be the person whose name is subscribed to the foregoing instrument
 and acknowledged to me that he as President of the Fort Worth Loan and Construction Company executed
 the same for the purposes and considerations therein expressed and acknowledged to me that said instrument
 is the act of said the Fort Worth Loan and Construction Company.

Given under my hand and seal of Office this 19th day of March 1891.

J. P. King
 Clerk

John P. King
 Clerk County Court, Tarrant Co., Texas
 Filed for Record March 19th 1891 at 4 O'clock a.m. and Recorded April 6th 1891 at 8 O'clock a.m.
 John P. King County Clerk

Filed for Record March 19th 1891 at 4 O'clock a.m. and Recorded April 6th 1891 at 8 O'clock a.m.

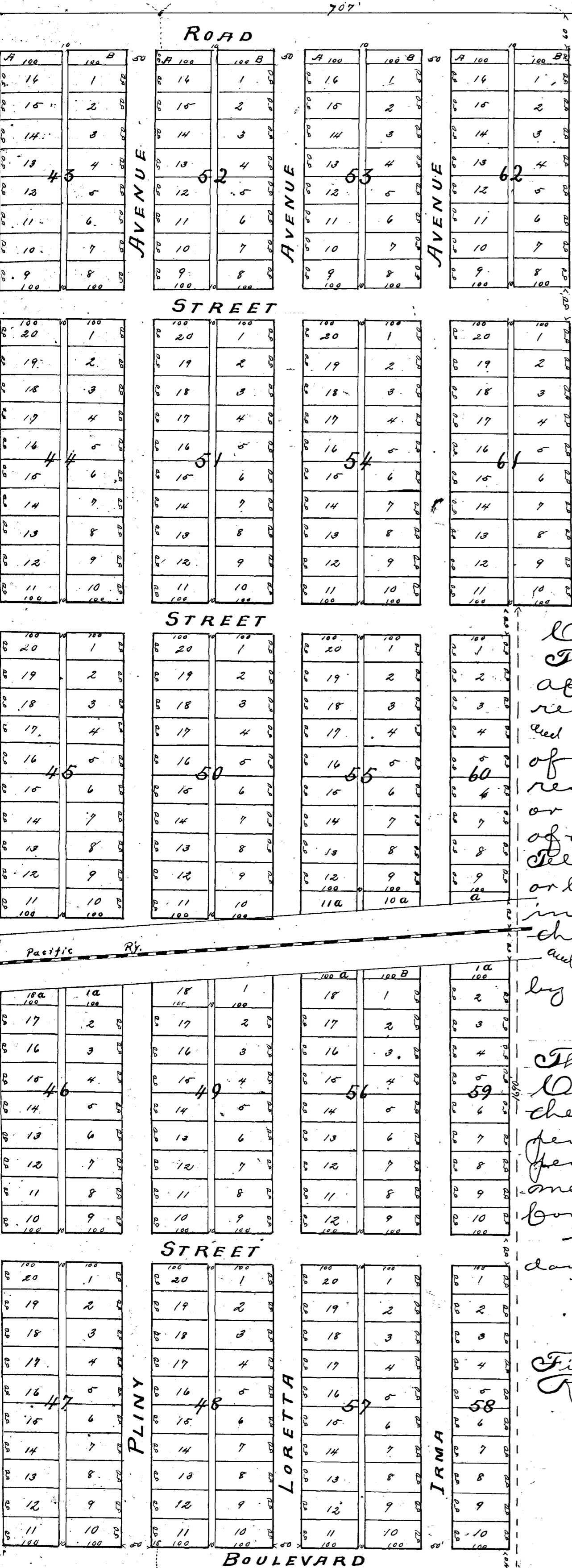
Cotton Mill Addition to Fort Worth, Texas

SCALE: - 150ft to an Inch.
By Goodfellow & Williams, C. Engrs.



S.W.C. of the P. Anderson Survey

11:11
1650
1655
1660



State of Texas
 County of Tarrant
 I know all men by these presents;
 That I, E. E. Goodrick of the County of Tarrant and State of Texas do hereby adopt the foregoing map as correctly representing my division of a portion of the P. Anderson and J. L. Purvis surveys; and I do hereby dedicate to the use of the public all streets and alleys as represented thereon reserving the exclusive right to grant to any individual or Corporation the right and privilege of using the streets of this addition for the purpose of erecting and maintaining Telegraph and Telephone lines with the use of poles over ground or by placing wires under ground. Also to grant to any individual or Corporation the right and privilege of using the streets of this addition for the purpose of constructing and maintaining lines of surface or Cable Cars to be operated by steam, electricity or horse power.
 Given under my hands this 20th day of March A.D. 1891.
 E. E. Goodrick

The State of Texas
 County of Tarrant
 Before me John O. King Clerk of the County Court for Tarrant County Texas, on this day personally appeared E. E. Goodrick and in presence of me to be the person whose name is subscribed to the foregoing instrument and acknowledged to me that he executed the same for the purposes and consideration therein expressed.
 Given under my hands and Seal of Office this 20th day of March A.D. 1891.

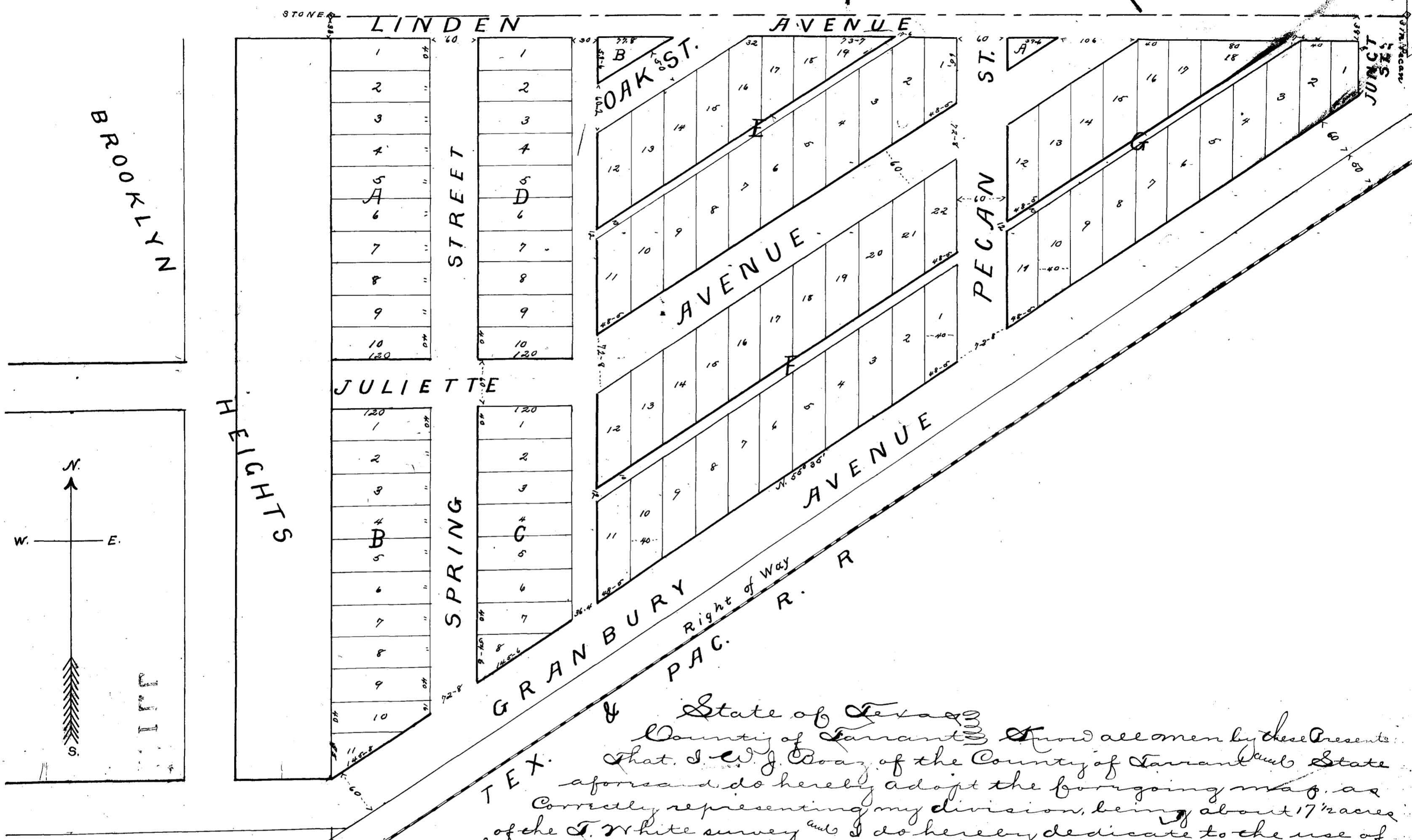
(Signature)
 J. O. King
 Clerk of County Court
 Tarrant County Texas
 Filed for Records March 20 1891 at 4 O'clock P.M.
 Recorded March 26 1891 at 10 O'clock A.M.
 J. O. King
 Tarrant County Texas

1600
 350
 105
 50

2100
 50

S.E.C. X S.W.C.
 of P. Anderson's of J.L. Purvis's
 Survey

Cotton Spring Park Addition to Fort Worth, Texas



State of Texas
County of Tarrant
I, W. J. Boaz, of the County of Tarrant and State of Texas do hereby adopt the foregoing map as correctly representing my division, being about 17 1/2 acres of the T. White survey and I do hereby dedicate to the use of the public all streets and alleys as represented therein, reserving the exclusive right to grant to any individual or Corporation the right and privilege of using the streets of this addition for the purpose of erecting and maintaining Telegraph and Telephone lines with the use of poles overground or by placing wires underground, also to grant to any individual or Corporation the right and privilege of using the streets of this addition for the purpose of constructing and maintaining lines of surface or Cable Railroads to be operated by steam, Electric, or Horse power. For further description of lands herein above placed see Deed from J. S. Williams and wife to W. J. Boaz Recorded in book 79 page 98, Tarrant Co. Records.
Given under my hand this 24 day of March A.D. 1891.
W. J. Boaz

State of Texas
County of Tarrant
Before me John O. Young, Clerk County Court in and for Tarrant County Texas on this day personally appeared W. J. Boaz known to me to be the person whose name is subscribed to the foregoing instrument and acknowledged to me that he executed the same for the purpose and consideration therein expressed.
Given under my hand and Seal of Office this 26 day of March A.D. 1891.
John O. Young
County Clerk
Tarrant County Texas
Recorded March 26 1891 at 11 O'clock a.m. Recorded April 6 1891 at 2 O'clock a.m.
John O. Young
County Clerk

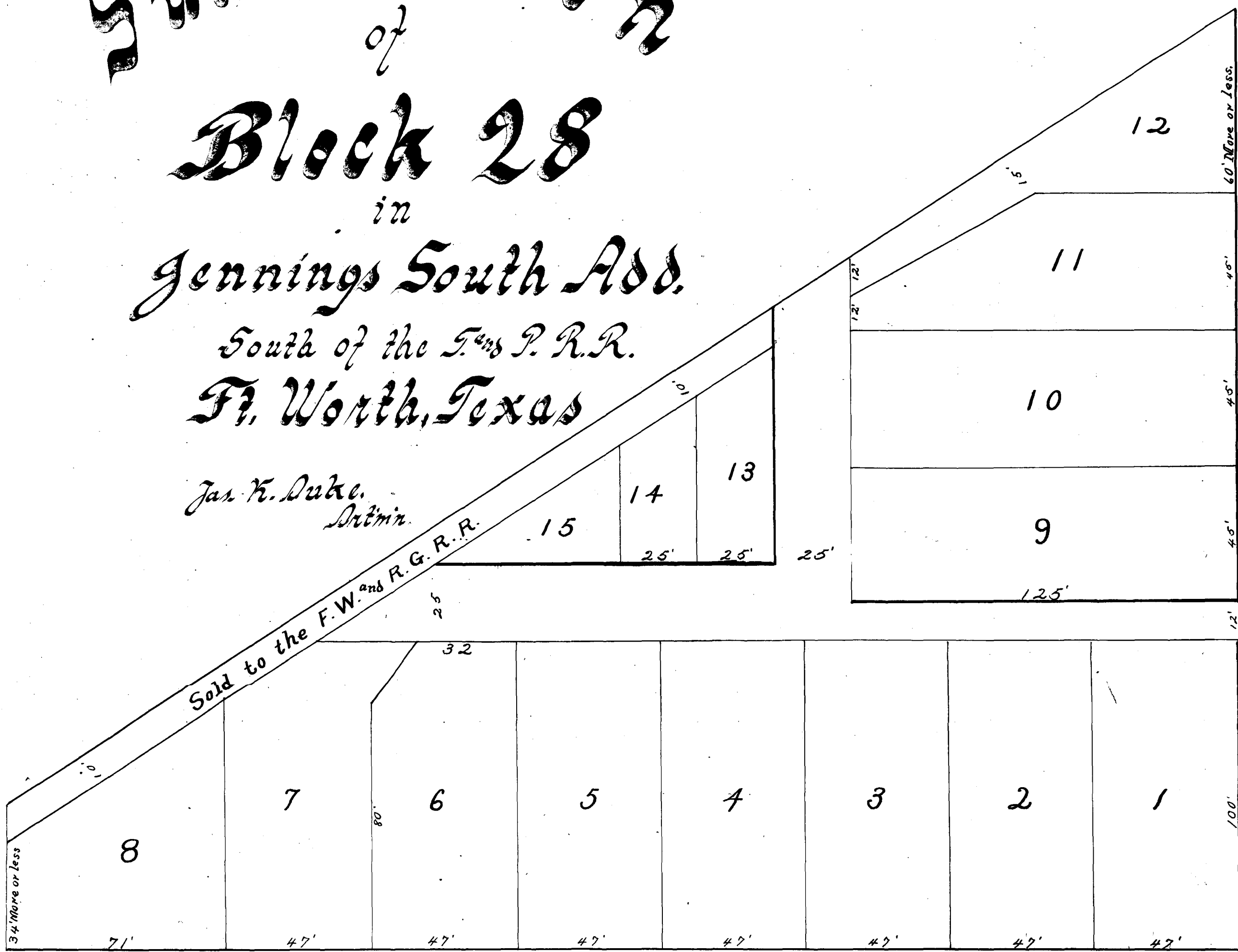
H. H. Kern

Subdivision of Block 28

in
Jennings South Add.

South of the F. & P. R.R.
Ft. Worth, Texas

Jan. K. Duke,
Attn.



50' PETER SMITH

STREET 50'

HILL

State of Texas
County of Tarrant
Know all men by these presents, that H. H. Kern do herewith adopt the heron plat as correctly representing the map of H. H. Kern's subdivision of Block 28 in Jennings South Addition & do hereby dedicate to the use of the public all streets and alleys as represented thereon -
Given under my hands this 11th day of May A.D. 1891 -
H. H. Kern

State of Texas
County of Tarrant
Before me a County Clerk in and for Tarrant County Texas, on the personally appeared H. H. Kern known to me to be the person whose name is in to the foregoing instruments and acknowledged to me that he executed the same for and consideration therein expressed -
Given under my hand and seal of office this 11 day of May A.D. 1891 -
J. L. [Signature]

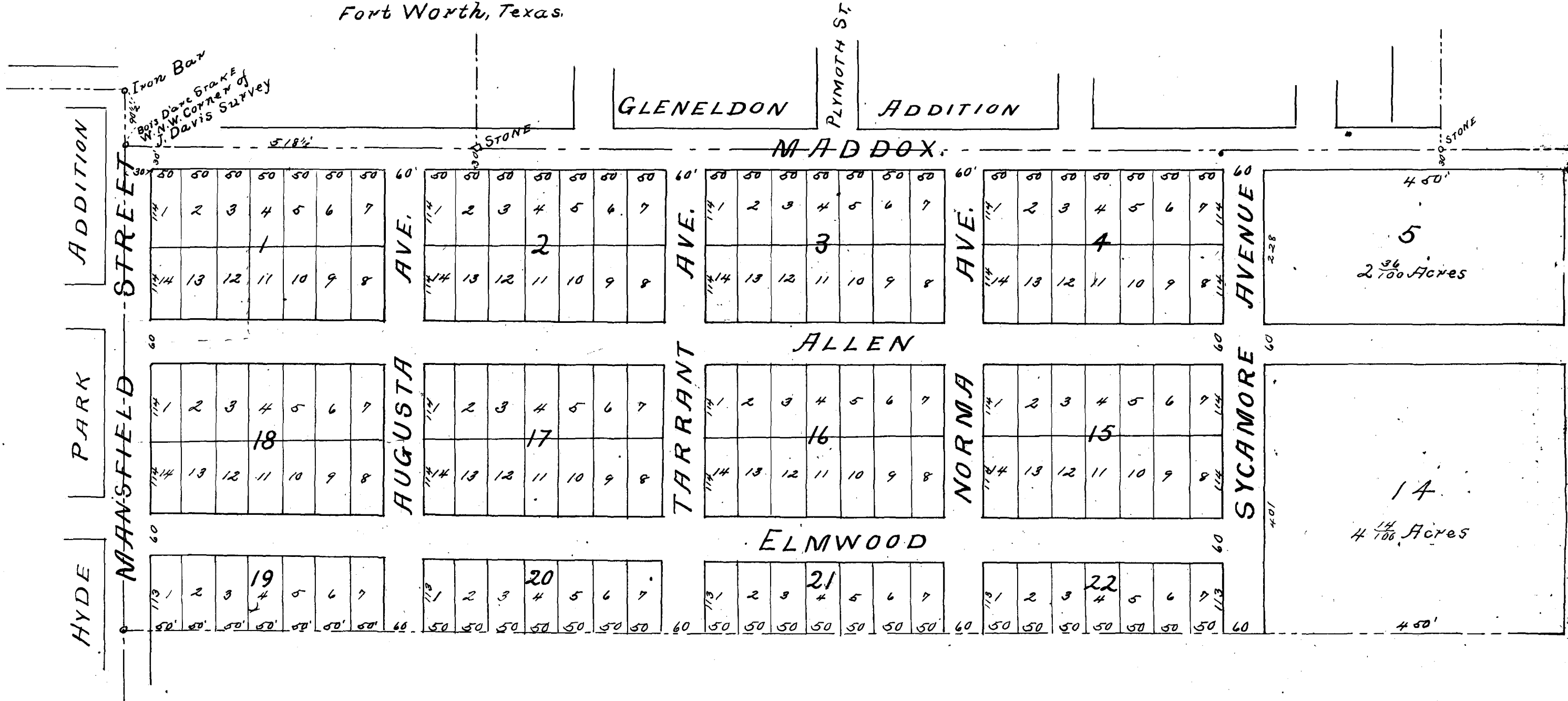
County Clerk Tarrant, Co. Tex
Filed for Records May 11 1891 at 4 O'clock P.M. and Recorded July 18 1891 at 9:50 O'clock A.M.
J. L. [Signature]

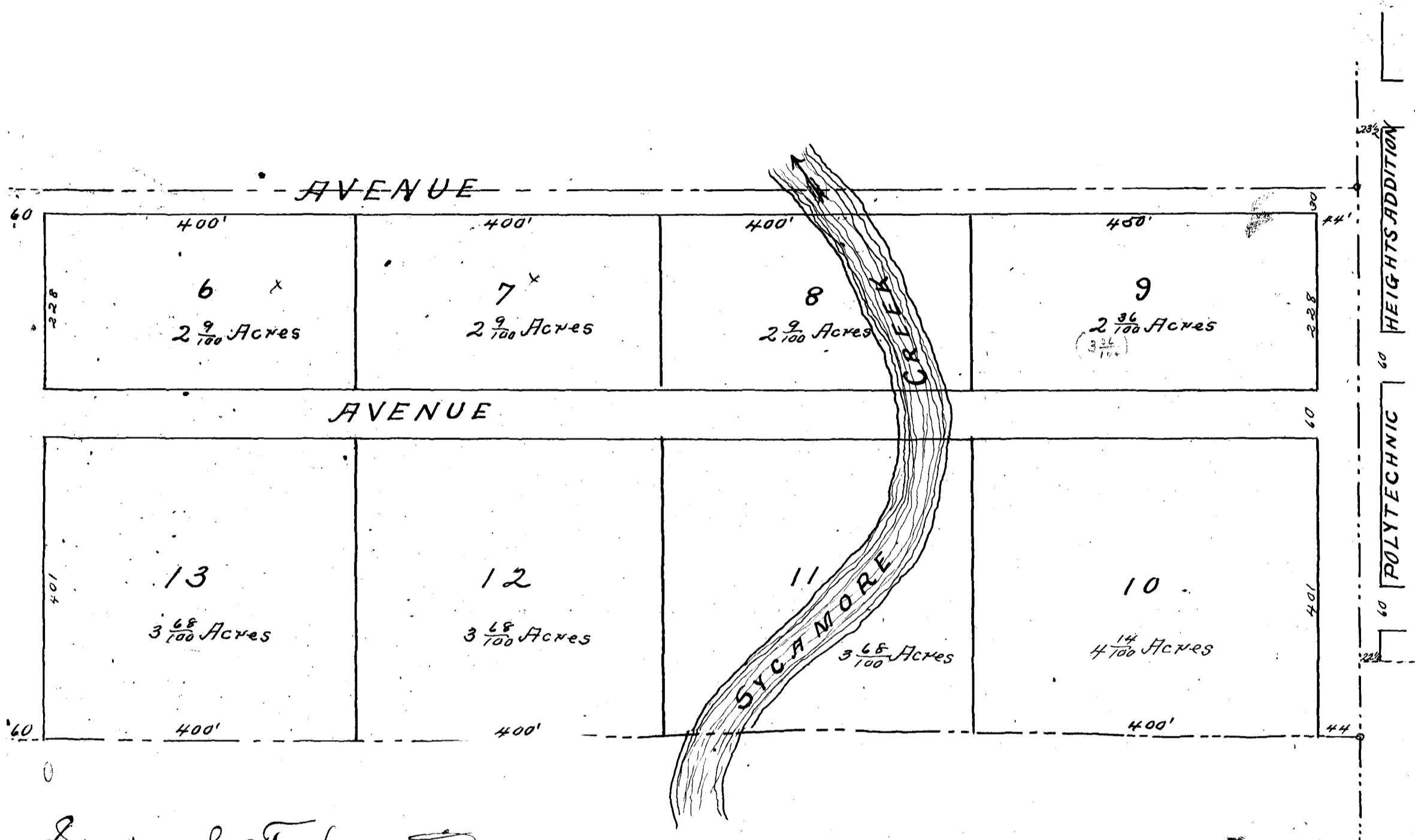
South Park Addition Fort Worth, Texas

SCALE: 150 FEET = 1 Inch

COMPILED BY

GOODFELLOW ^{and} WILLIAMS,
Civil Engineers ^{and} Surveyors.
Fort Worth, Texas.



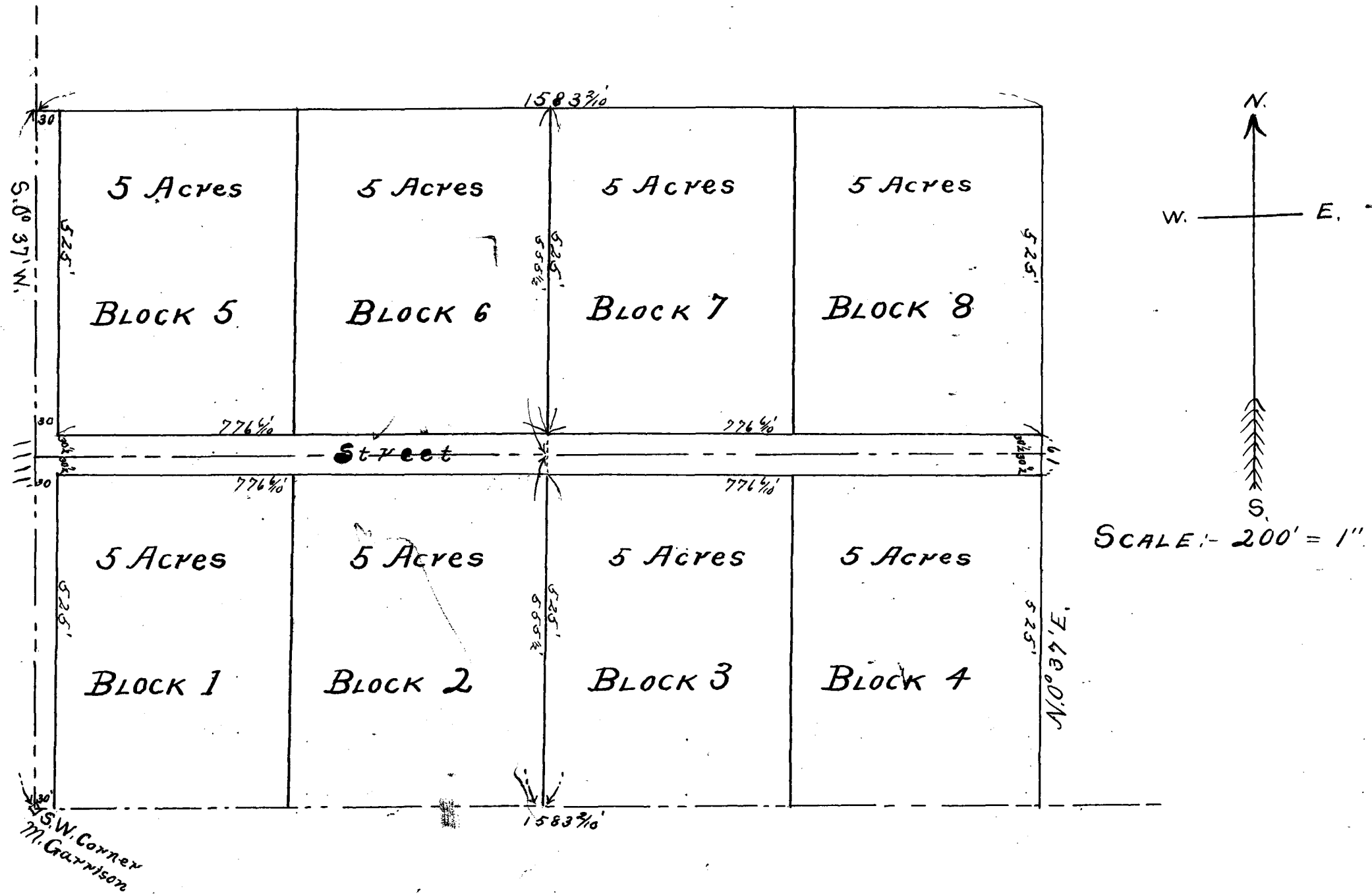


State of Texas
 County of Tarrant } Know all Men by these presents, That I, L. C. Wall of
 the County of Tarrant & State of Texas Trustee for and in Consideration of the
 benefits to the owners of "South Cars Addition" I hereby dedicate to the use of the
 Public all streets of said Addition as shown on the foregoing map
 This the 17th day of June 1891.
 L. C. Wall Trustee

The State of Texas
 County of Tarrant } Before me Jno. Rossing Clerk of the County Court in and for Tarrant
 County Texas on this day personally appeared L. C. Wall Trustee known to me to be
 the person whose name is subscribed to the foregoing instrument and acknowledged
 to me that he executed the same for the purposes and consideration and in the capacity therein
 expressed.
 Given under my hand and official seal this 17th day of June 1891.
 Jno. Rossing Clerk C. Ct.
 Tarrant Co. Texas. By Jas. H. Crossed Deputy

Filed for Record June 17th 1891 at 3 O'clock P.M. - Recorded July 18th 1891 at 10³⁰ O'clock A.M.
 Jno. Rossing
 County Clerk

French's 40 Acres on M. Garrison Survey



Field notes of a 40 acre tract out of the M. Garrison sur situated in Tarrant County Tex about 4 1/2 miles S. 80° E. from Fort Worth - Beginning at a Bois d'Arc stake in the N. line of the J. L. Peris sur, the same being the most northern S. W. Cor. of the M. Garrison sur whence a D. O. 12" brs East 2 vs - Thence N. 37° E. with the W. line of the said Garrison sur 400 vs (1111 feet) to a stone, whence a leaning D. O. 14" brs S. 17 E. 2 1/4 feet - Thence East 570 vs (1583 2/3 feet) to a Bois d'Arc stake in mid of stone at the N. E. cor of this tract, whence a D. O. 12" brs N. 70 1/4 W. 11 1/4 feet, a leaning D. O. 6" brs S. 81 3/4 W. 4 1/2 feet - Thence S. 0° 37' W. parallel with the W. line of the M. Garrison sur 400 vs (1111 feet) to a Bois d'Arc stake in the N. E. cor. line of the Ahler's sur, whence an elm 7" brs S. 77 W. 21 feet, a D. O. 10" brs N. 17 1/4 W. 12 1/4 feet - Thence West 1583 2/3 feet (570 vs.) to the place of beginning -
 Surveyed June 18th 1890 -
 J. J. Goodfellow Surveyor of Tarrant Co. Tex
 By G. M. Williams Dep.

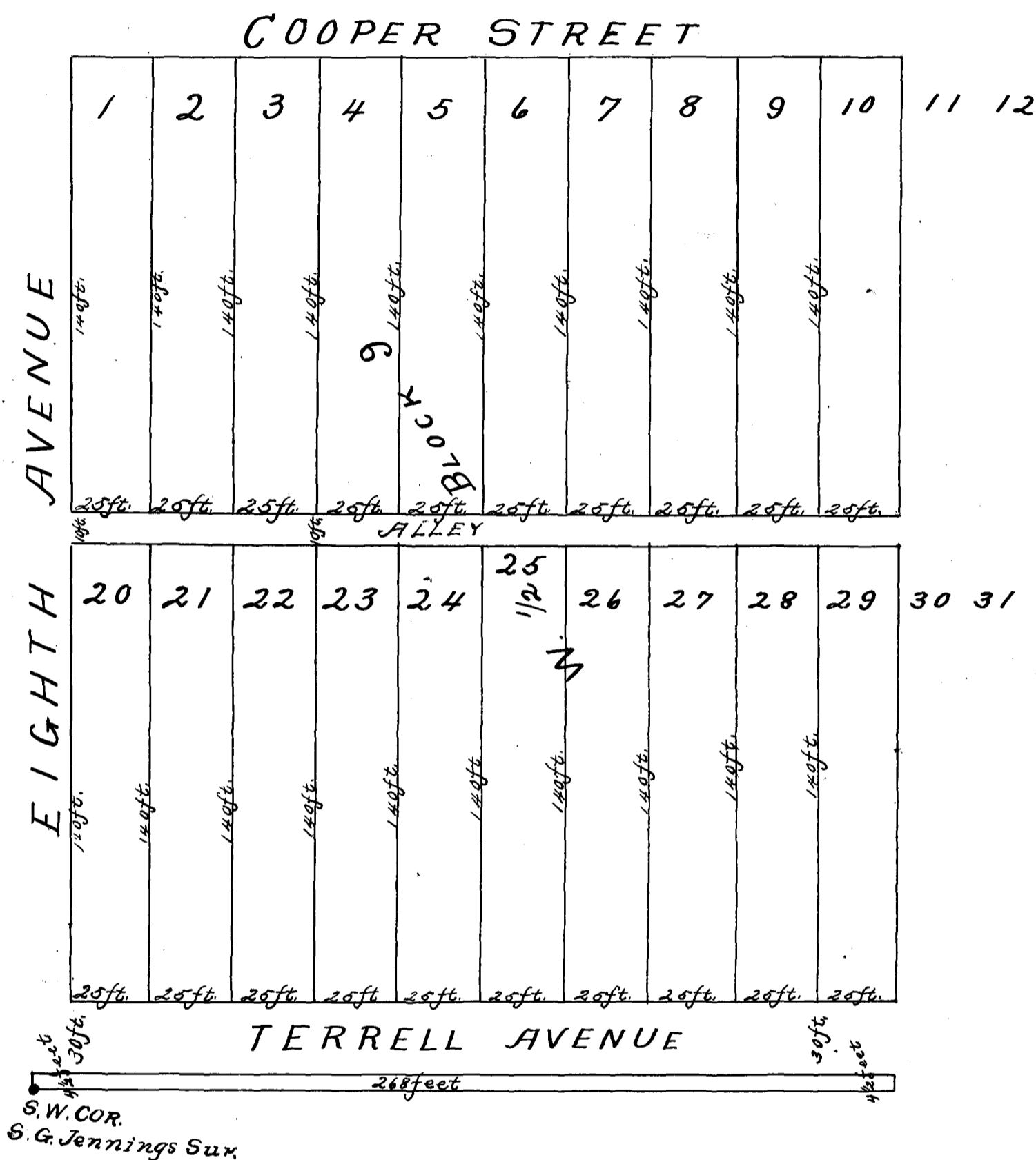
The State of Texas
 County of Tarrant, Know all men by these presents, That I - - of the County of Tarrant, State of Texas, do hereby adopt the foregoing map, it being my division of a 40 acre tract out of the M. Garrison survey, the said 40 acre tract is described in the foregoing field notes - And I do hereby dedicate to the use of the public all streets shown on the said map -
 Witness my hand this 30th day of July 1891 -
 Junius D. French.

State of Texas
 County of Tarrant, Before me J. J. Goodfellow, County Clerk in and for Tarrant County Texas on this day personally appeared Junius D. French, known to me to be the person whose name is subscribed to the above and foregoing instrument and acknowledged to me, that he executed the same for the purposes and consideration therein expressed,
 Given under my hand and Seal of Office this 30th day of July 1891 -
 J. J. Goodfellow
 County Clerk
 Tarrant Co. Texas

Filed for Record July 30th 1891 at 10 O'clock A.M. Recorded August 6th 1891 at 10 20 O'clock A.M.
 J. J. Goodfellow
 County Clerk
 By W. E. Butler D.C.

Jennings and Cooper's Sub-division Block 9 Grandview Addition Fort Worth, Texas.

The State of Texas - Know all men by these presents; That whereas Wm. Hyde Jennings and J. F. Cooper County of Tarrant are the owners of the following described tract or parcel of land situated in the City of Fort Worth, Tarrant County Texas as part of the S. G. Jennings sur - Beginning at a point in Westline of said survey four and one-half (4 1/2) feet north of the S.W. Cor. of said survey - thence North with said Westline of survey 351 1/2 feet - thence East 268 feet; thence South 351 1/2 feet; thence West 268 feet to place of beginning - Which said tracts of land we are desirous of platting into lots and streets and alley - Now therefore for this purpose we make the following plat of said land to be known as West half Block 9 Grandview Addition Fort Worth Texas



And we hereby dedicate to public use a strip of land off of the north side of said tract of land 30 ft wide north & south and 268 feet long E & West, for a part of Cooper St - and a strip off West side 18 ft wide East & West and 351 1/2 ft long North & South for a part of Eighth Avenue - and a strip off the south ends of said tract 30 ft wide North & South and 268 feet long East & West for Terrell Avenue - The strip of land 4 1/2 ft wide N & S, and 268 ft long E & W, between the south line of the Jennings sur and the south line of the 30 ft x 268 ft strip, dedicated on plat as Terrell Avenue is owned by us - But is expressly reserved to our use and benefit and is not included in the foregoing plat -

Witness our hands this 3rd day of August 1891.

Hyde Jennings
J. F. Cooper

State of Texas - Before me J. B. Lewright a Notary Public within and for Tarrant County Texas, on this day personally appeared Hyde Jennings and J. F. Cooper known to me to be the persons whose names are subscribed to the foregoing instrument and acknowledged to me that they executed the same for the purposes and consideration therein expressed Given under my hand and Seal of Office this 3rd day of August 1891.

J. B. Lewright

J. B. Lewright Notary Public
Tarrant County Texas

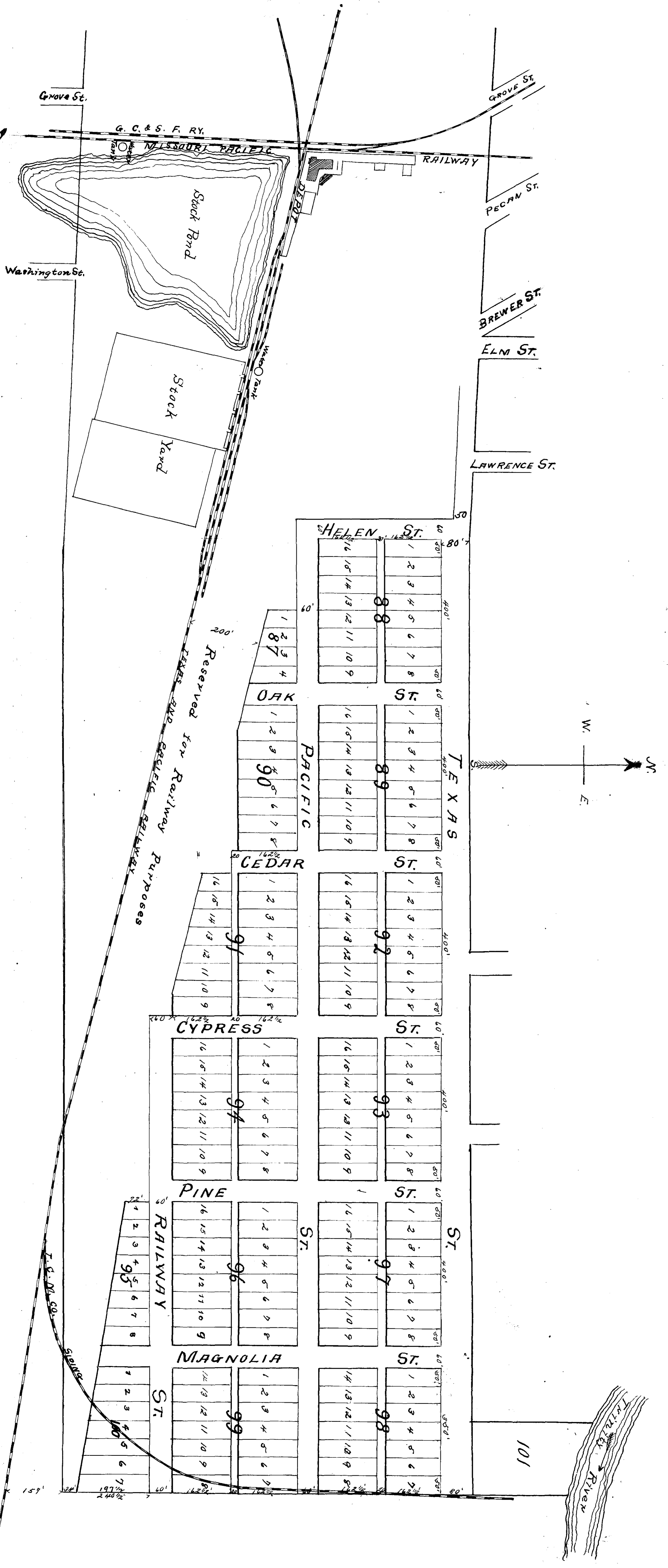
Filed for Records August 3rd 1891 at 12 O'clock - m and Recorded September 14th 1891 at 8²⁰ O'clock A. M.

J. W. ...
County Clerk

East Part of the Texas and Pacific Railway Company Addition to Fort Worth, Texas.

SCALE: 1" = 200'

LAND DEPT. T. & P. RY. CO.
DALLAS APRIL, 1884.



This amended map of East part of the Texas and Pacific Railway Addition to City of Fort Worth is filed as a substitute in lieu of the Original map on records in Book 30 pages 140 and 141. Tarrant County Records, and I Certify, that same is in accordance with survey on the grounds, the streets and alleys as therein shown, being reserved for public use

W. H. Abrams,

Land Commissioner, Texas and Pacific Railway Company
Subscribed in my presence at Dallas Texas, this 26th day of August 1891 -

E. M. Beckwith
Notary Public Dallas County Texas

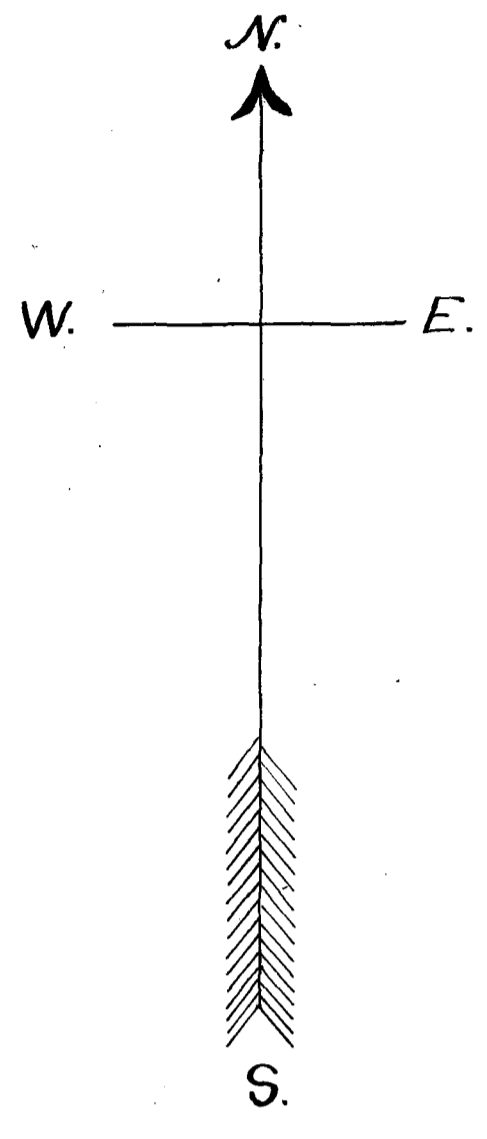
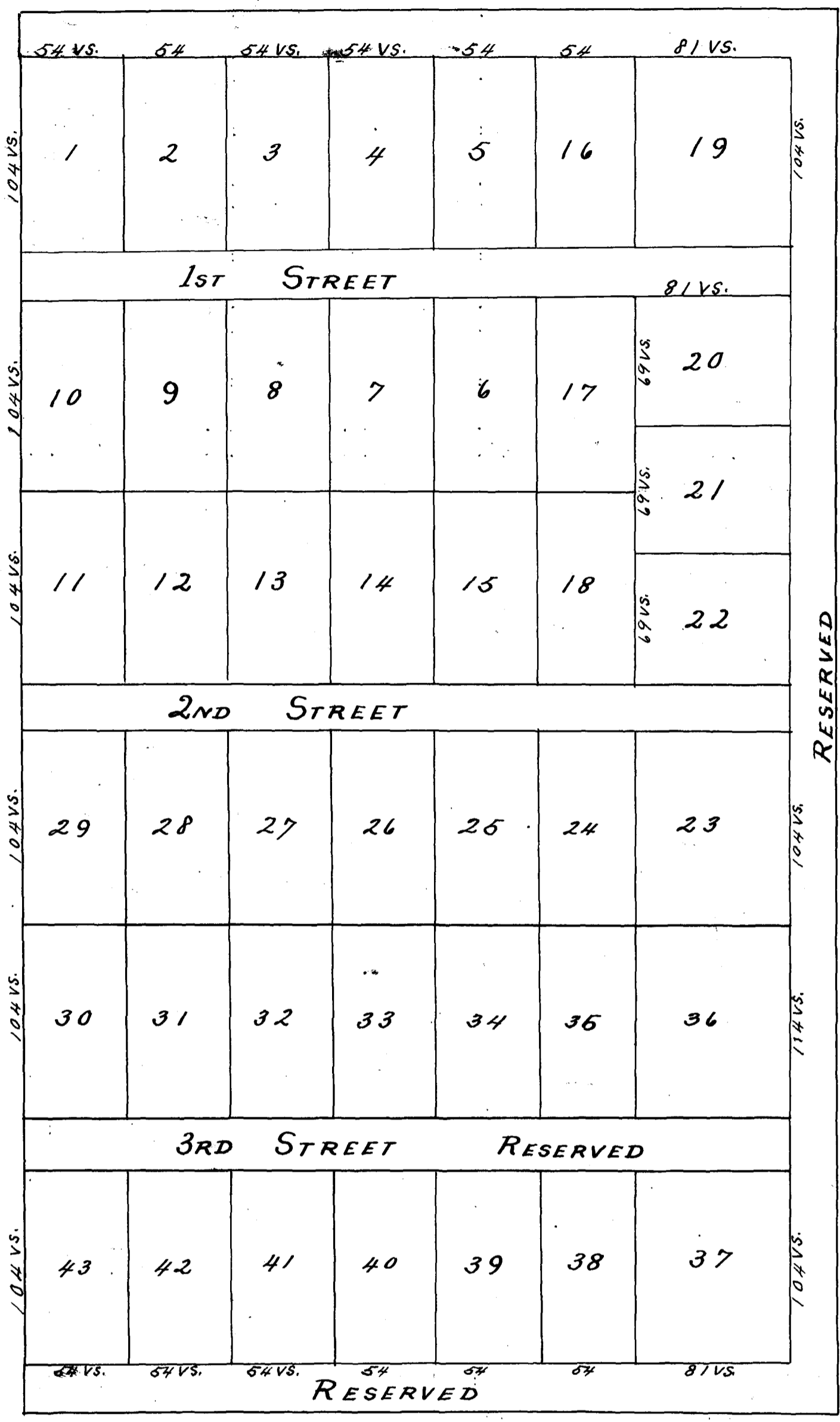
The State of Texas,
County of Dallas, Before me E. M. Beckwith a Notary Public in and for the County and State of Texas on this day personally appeared W. H. Abrams, Land Commissioner of the Texas and Pacific Railway Company known to me to be such Land Commissioner and to be the person whose name is subscribed hereto and acknowledged to me that he executed same as such Land Commissioner for the purposes and consideration therein expressed given under my hand & Seal of Office this 29th day of August 1891 -

E. M. Beckwith
Notary Public Dallas County Texas

Filed for Records Aug 31st 1891 at 8 O'clock a.m.
Recorded September 14th 1891 at 9th O'clock a.m.

In Witness Whereof
By W. B. Butler D.C.

McNatt's Addition to Arlington, Texas.




The State of Texas?
County of Tarrant? Know all men by these Presents: That I, W. W. McNatt of Tarrant County Texas do hereby adopt the hereon map as correctly representing my subdivision of the described property to-wit: "All that certain lot, tract or parcel of lands lying and situated in Tarrant County Texas and being a part of the J. H. Quitt survey and located at the Southwest Corner of a 132 1/2 acre tract purchased by me from S. S. Ramsey and located in the town of Arlington on the South - And I do hereby dedicate to the use of all streets and alleys as represented thereon.
Witness my hands this 22nd day of Sept A.D. 1891.
W. W. McNatt

State of Texas?
Tarrant County? Before me, J. W. King County Clerk in and for said County, on this day personally appeared, W. W. McNatt known to me to be the person whose name is subscribed to the foregoing instrument and acknowledged to me that he executed the same for the purpose and consideration therein expressed.
Given under my hand and seal of Office this Sept 22nd 1891 -
J. W. King County Clerk
Tarrant Co. Texas
Filed for Records Sept 22nd 1891 at 12 O'clock M and Recorded September 29th 1891 at 10:00 A.M.
By W. W. McNatt

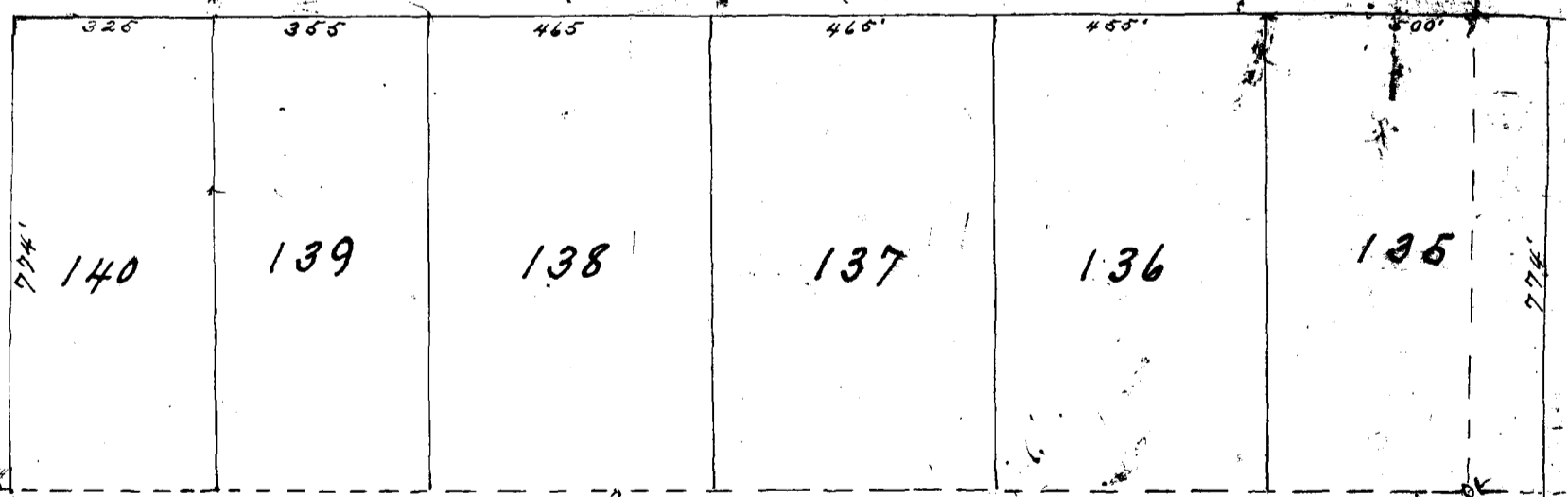
Polytechnic Heights Addition Fort Worth, Texas.

J. Van Riper Sur.

2552.8ft



A. J. Thompson Sur.



410
380
25/5

560
518
42

141

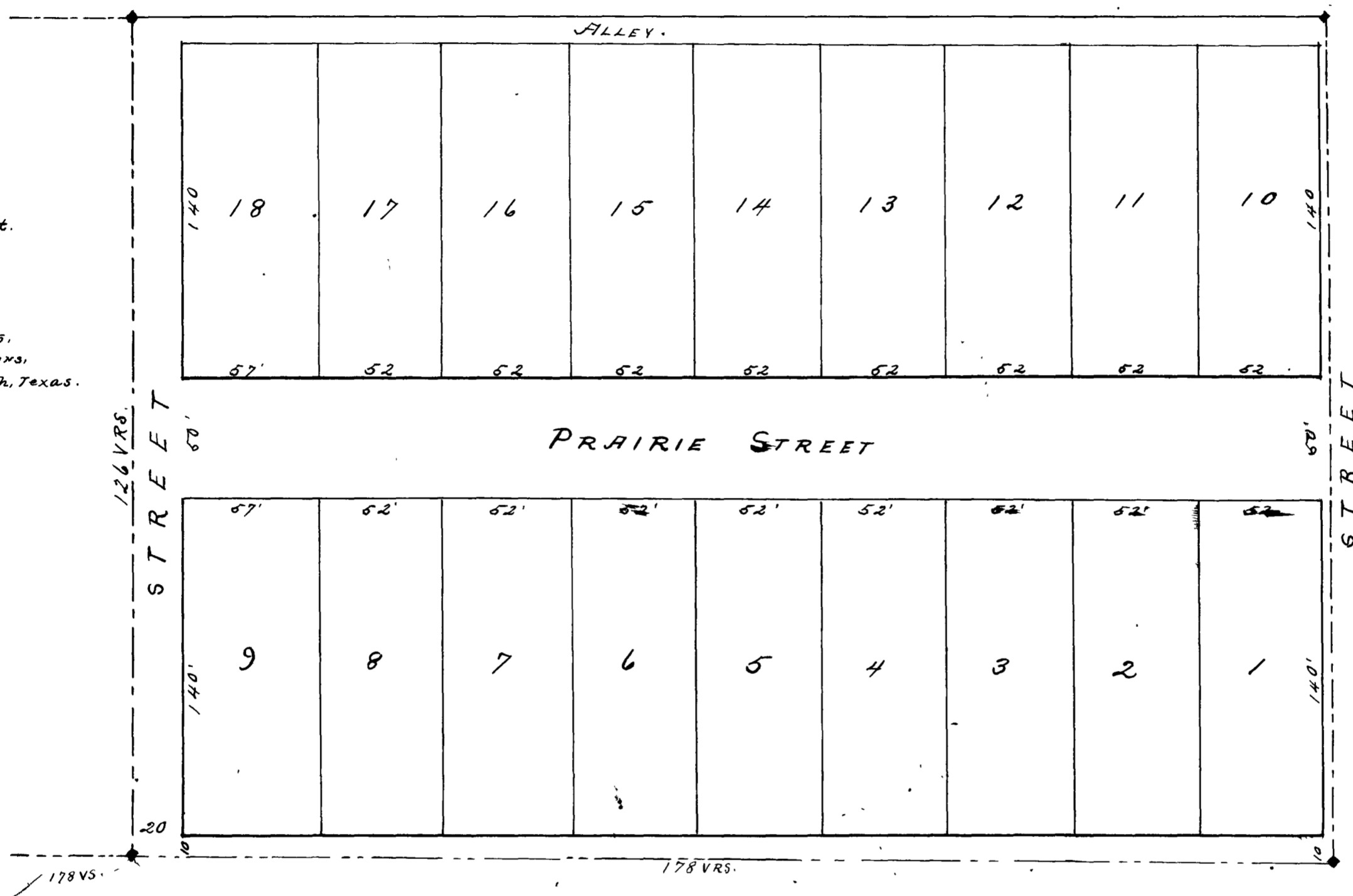
146

McKnight & Putman's Addition to Arlington Texas.

Scale: 1 inch = 50 feet.

Compiled by

Goodfellow & Williams,
C.E. Surveyors,
Ft. Worth, Texas.



Description of Property: Being the E 1/2 of the following described Eight acre tract of land out of the Sol David 640 acre Survey situated in Tarrant Co Texas, to-wit: 503 varas N. of the S.W. Cor. of S. David Survey; thence North 126 varas; thence East 356; thence South 126 varas; thence West 356 varas. to the beginning.

State of Texas
County of Tarrant. Know all men by these Presence, That we R. N. McKnight and Morris Putman of the County of Tarrant and State aforesaid do hereby adopt the foregoing plat, as correctly representing our subdivision of the above described tract of land, and dedicate to the use of the public for street purposes, all streets as shown thereon, reserving the exclusive right to grant to any Company or Corporation the privilege of running a Rail Road of any kind over any of the streets or alleys in this addition.
Given under our hands this the 22nd day of Jan. 1892.

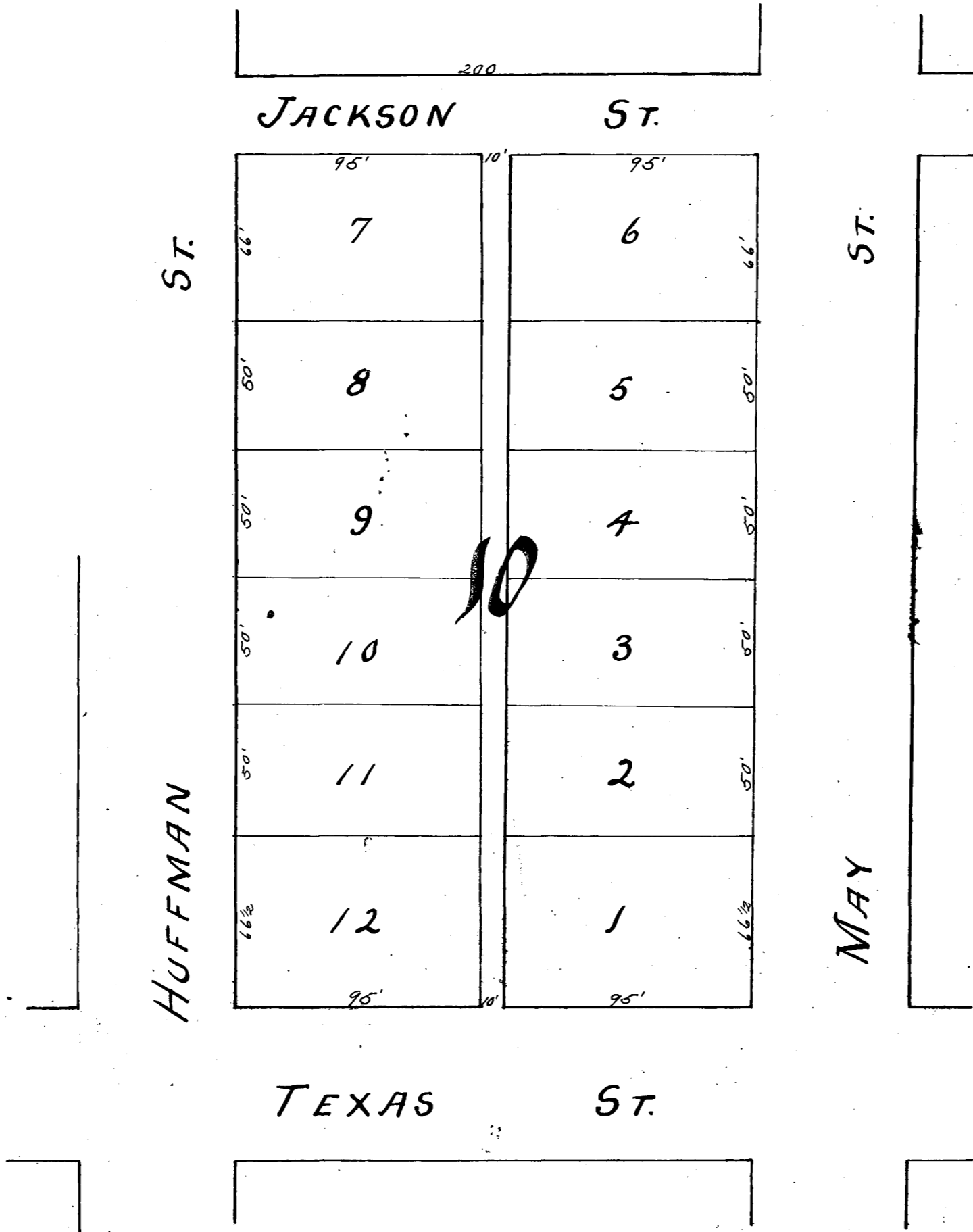
R. N. McKnight
Morris Putman.

State of Texas
County of Tarrant. Before me E. E. Rankin a N. O. in and for Tarrant Co. Texas on this day personally appeared R. N. McKnight & Morris Putman known to me personally to be the persons whose names are subscribed to the foregoing instrument and acknowledged to me that they executed the same for the purposes and consideration therein expressed.
Given under my hand & seal of office this 22nd day of Jan. 1892.

E. E. Rankin Notary Public
Tarrant Co. Tex.

Filed for Record Jan. 26th 1892 at 9³⁰ O'clock a.m. Recorded Feb. 11th 1892 at 4 O'clock a.m.
Inwitnessing C. Clerk
By McButtle, J. C.

The Fort Worth Building Association's
Sub-division of Block No. 10
In Jennings West Addition to
Fort Worth, Texas.



The State of Texas?
 County of Tarrant? Know all Men by these Presents: That The Fort Worth Building Assn for
 Consideration hereby makes the subdivision of Block 10 Jennings West Add to Ft Worth
 Texas, as is shown by the attached plat of said Block and hereby dedicate to public use the alley 10 ft
 wide as shown on said plat. In Testimony whereof said Assn has caused these presents to be signed
 by its President and its Corporate seal to be hereto affixed this first day of May 1891.

L.S.

The Fort Worth Building Association
 By K. M. Van Zandt Pt.

The State of Texas?
 County of Tarrant? Before me a Notary Public within and for Tarrant County Texas on this day person-
 ally appeared K. M. Van Zandt President of the Ft Worth Building Assn known to me to be the person whose
 name is subscribed to the foregoing instrument of writing and acknowledged to me that he executed the same
 as the act and deed of said Assn for the purposes and consideration therein expressed.

L.S.

Given under my hands and Official Seal this 10 day of May 1891
 Jno. E. Arnold Notary Public
 Tarrant Co. TX

Filed for Record Feby 10 1892 at 2⁵⁰ O'clock P.M. and Recorded June 9 1892 at 10 O'clock A.M.

Jno. King Co. Clerk
 By W. E. Butler D. J.

SCALE:



TO AN INCH

GOODFELLOW & WILLIAMS,
CIVIL ENGINEERS AND SURVEYORS,
FORT WORTH, TEXAS.



J. W. Sublett Sur.

P. Anderson Sur.
Cotton Mill Add.


DESCRIPTION.

Beginning at the S.W. Corner of the J. Van Riper Survey; thence N. 1603 feet to the N.W. Cor. of the J. W. Sublett Sur; thence E. 2100 feet; thence S. 1290 feet; thence E. 505 feet; thence S. 385 feet; thence E. 1215 feet; thence N. 291 1/2 feet to the S.W. of the P. Anderson Sur; thence E. 642 1/2 feet; thence S. 1380 feet; thence W. 1457 1/2 feet; thence S. 1284 1/4 feet; thence E. to E. line of the J. Jewell Sur; thence S. 924 feet to the S.E. Cor. of the said Jewell Sur; thence W. 6308 1/2 feet to the S.W. Cor. of the J. W. Sublett Sur; thence N. 872 1/2 feet to S.E. Cor. of Ringer Sur; thence W. 1869 1/2 feet; thence N. 127 1/2 feet; thence N. 43 W. 508 1/2 feet; thence W. 344 1/2 feet to the W. line of the J. Ringer Sur; thence N. 2043 1/2 feet to the N.W. Cor. of the S.W. Cor. of the J. Van Riper Sur; thence E. 2552 1/2 feet to the place of beginning. Also: 40 acres of the R. R. Ramey Sur. as mapped hereon -



J. Jewell Sur.

"Dedication"
State of Texas, County of Tarrant, Know all men by these Presents, That J. N. A. Steadman, Vice President and acting President of the Board of Trustees of the Polytechnic College of the County of Tarrant and the State aforesaid do hereby adopt the foregoing plat as correctly representing the subdivisions of the lands above described and I do hereby dedicate to the use of the Public all streets as represented thereon, Reserving the exclusive right to grant to any individual or Corporation the right and privilege of using the streets of this Addition for the purpose of erecting and maintaining Telegraph and Telephone lines with the use, poles over ground or by placing wires under ground - Also to grant to any individual or Corporation the right and privilege of using the streets of this Addition for the purpose of constructing and maintaining lines of Surface Cable Car, trolleys, by Steam, Electric, Horse, or other power.
Witness the hand of the Polytechnic College Vice President and acting Secretary this 7th day of December, 1891.

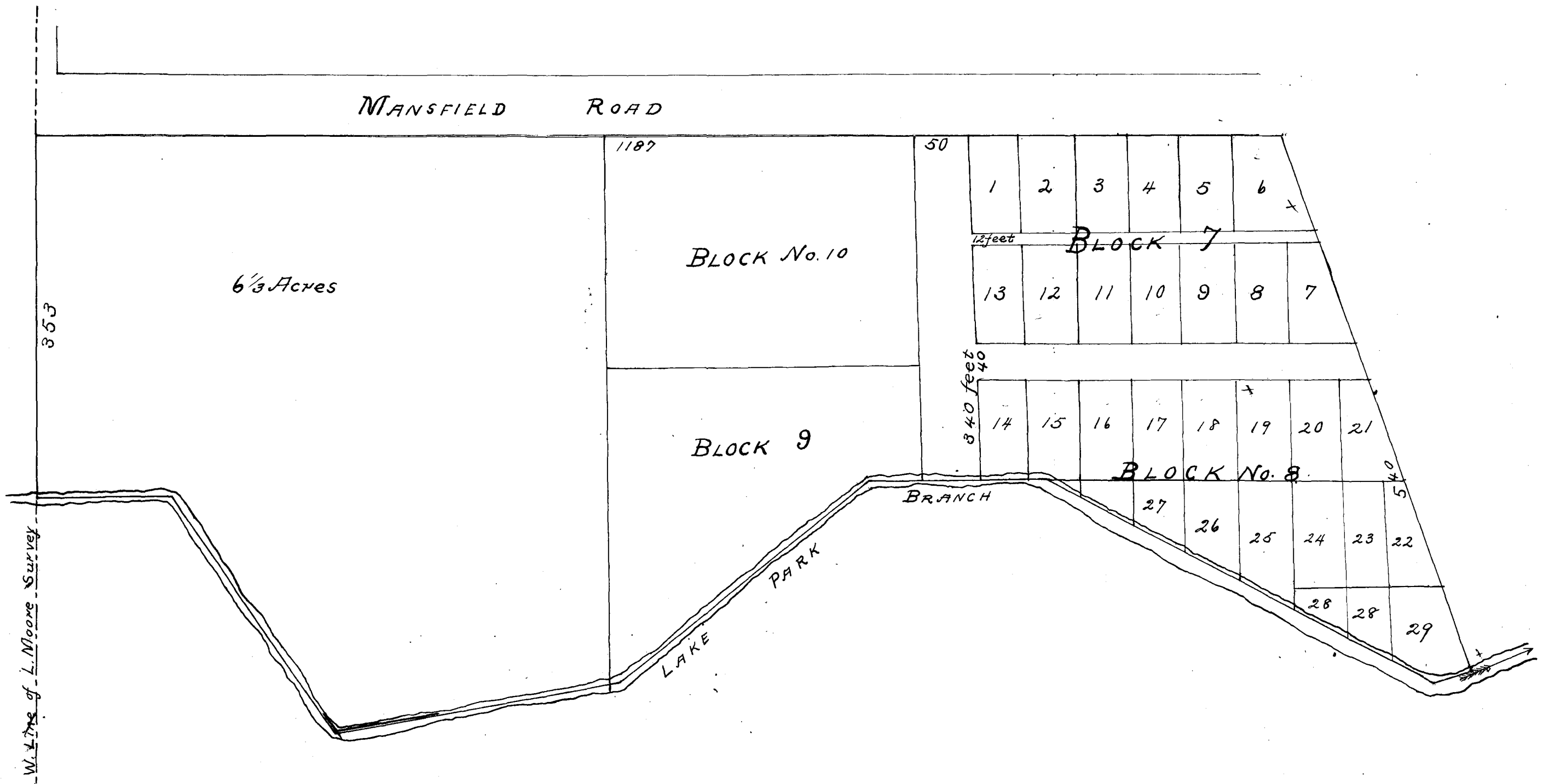


Ramey Sur.

Attest Oliver S. Kennedy Secretary of the Methodist Episcopal Church
By N. A. Steadman Vice President and acting Secretary
State of Texas, County of Tarrant, Before me J. O. King County Clerk in and for Tarrant Tex. on this day personally appeared N. A. Steadman known to me a person whose name is subscribed to the above plat and he acknowledged to me that he executed the same for the purposes and considerations expressed in the Capacity therein stated -
Given under my hand and official seal this 7th day of December 1891.
J. O. King
County Clerk
Tarrant, Co. Tex.

Received and Filed for Record December 9th 1891 at 3 O'clock P.M.

J. L. Tyler's Lake Park Place



State of Texas }
 County of Tarrant } I, J. L. Tyler do hereby adopt
 the above plat as correctly representing a part of J. L. Tyler's "Lake Park Place" - the
 above ground being a part of the Lewis Moore Survey situated in 7 wards of the
 City of Fort Worth Texas & I hereby dedicate all streets & allies as shown thereon to
 the use of the Public - Given under my hand this 5th day of Jan. 1892.
 J. L. Tyler

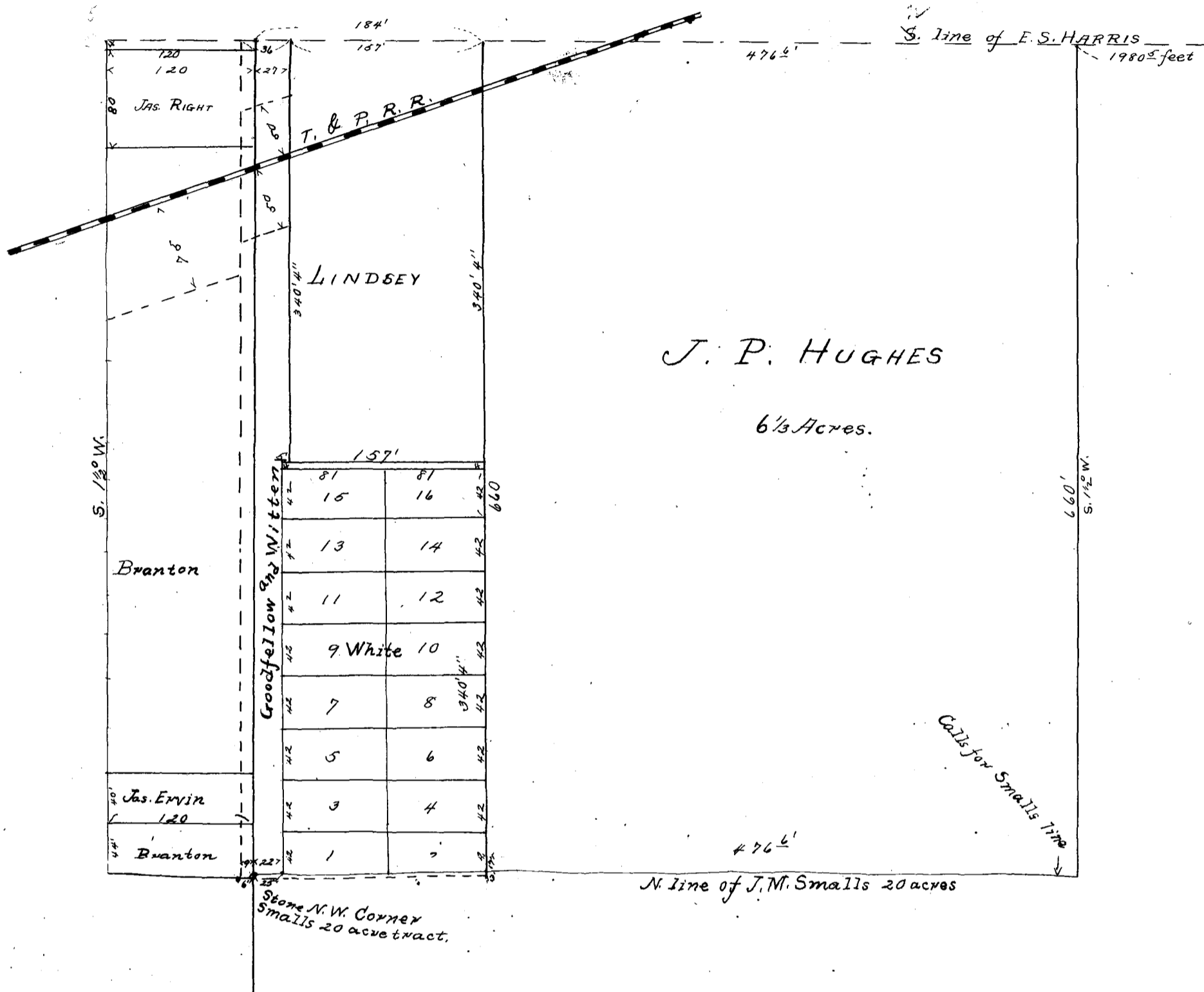
State of Texas }
 County of Tarrant } Before me, Jno. King County Clerk in & for Tarrant County on
 this day personally appeared J. L. Tyler known to me to be the person whose name is
 subscribed to the above plat and acknowledged to me that he executed the same for the
 purposes and consideration therein expressed.
 Given under my hand & seal of Office this 5th day of Jan. 1892.
 Jno. King
 County Clerk

Copied for Record Jan. 5th 1892 at 1 O'clock P.M. Recorded January 26th 1892 at 9³⁰ O'clock A.M.
 Jno. King Clerk

Everetts Addition

to

Fort Worth, Texas.



The State of Texas } Know all men by these Presents: That we, whose names are
 County of Tarrant } hereto annexed and owners of the land as delineated on the above
 map or plat, hereby adopt said map as the true map of our lands and subdivisions of the same
 as an addition as is thereon expressed, to the City of Fort Worth.

Witness our hands this the 17th March 1892. J. P. Hughes - J. J. Goodfellow

The State of Texas } Before me A. J. Chambers a Notary Public in and for Tarrant County Texas on this day
 County of Tarrant } personally appeared John P. Hughes known to me to be the person whose name is subscribed to the foregoing instru-
 ment and acknowledged to me that he executed the same for the purposes and consideration therein expressed.

Given under my hand and Seal of Office this 17th day of March A.D. 1892. A. J. Chambers Notary Public Tarrant County Texas

The State of Texas } Know all men by the Presents; That, we, whose names are hereunto subscribed and
 County of Young } owner of the George White Addition to the City of Fort Worth as delineated on the above plat is
 the true map of our lands and subdivisions of the same } adopt the same as our addition as thereon expressed to the
 City of Fort Worth - Witness our hands this 26th day of March 1892; R. C. McPhail
 P. A. McPhail

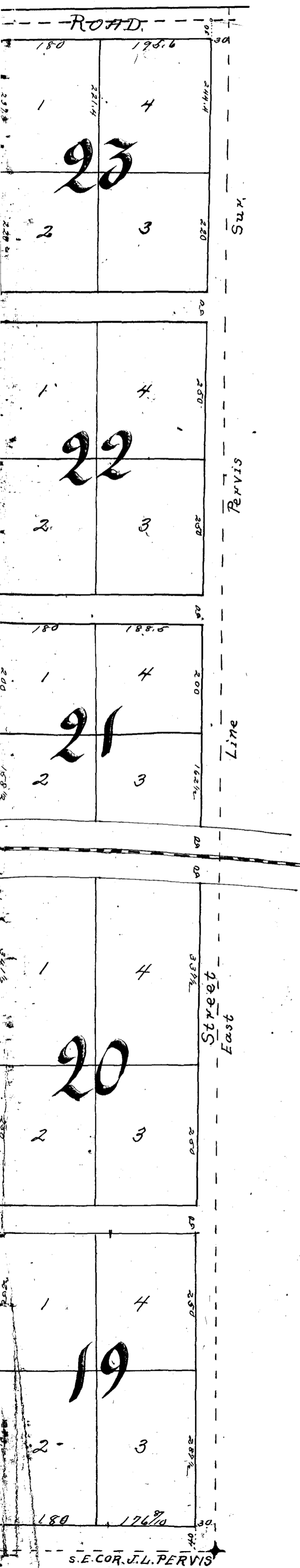
The State of Texas } Before me G. H. Crozier a Notary Public in and for Young County Texas on this day personally appeared R. C.
 County of Young } McPhail and P. A. McPhail wife of R. C. McPhail known to me to be the persons whose names are subscribed to the foregoing instru-
 - ment and acknowledged to me that they executed the same for the purposes and consideration therein expressed. P. A. McPhail wife of the said R. C. McPhail having been examined by me privately and apart from her husband and having
 the same by me fully explained to her she the said P. A. McPhail acknowledged such instrument to me to be her act and
 deed and she declared that she had willingly signed the same for the purposes and consideration therein expressed and that she did not own to the
 same. Given under my hand and Seal of Office this Twenty-sixth day of March A.D. 1892 - G. H. Crozier Notary Public Young Co. Texas

The State of Texas } Before me Geo. W. Finger a Notary Public in and for Tarrant County Texas on this day personally appeared J. P. Hughes
 County of Tarrant } known to me to be the person whose name is subscribed to the above and foregoing instrument and acknowledged to
 he had signed the same for the purposes and consideration therein expressed - Given under my hand and Seal of Office this 23rd day of April 1892
 Geo. W. Finger Notary Public Tarrant County Texas

Filed for Record April 23rd 1892 at 2^o O'clock P.M. Recorded June 9th 1892 at 11^o O'clock A.M.

Hill Addition Fort Worth, Texas.





3.47
40
116 27 2

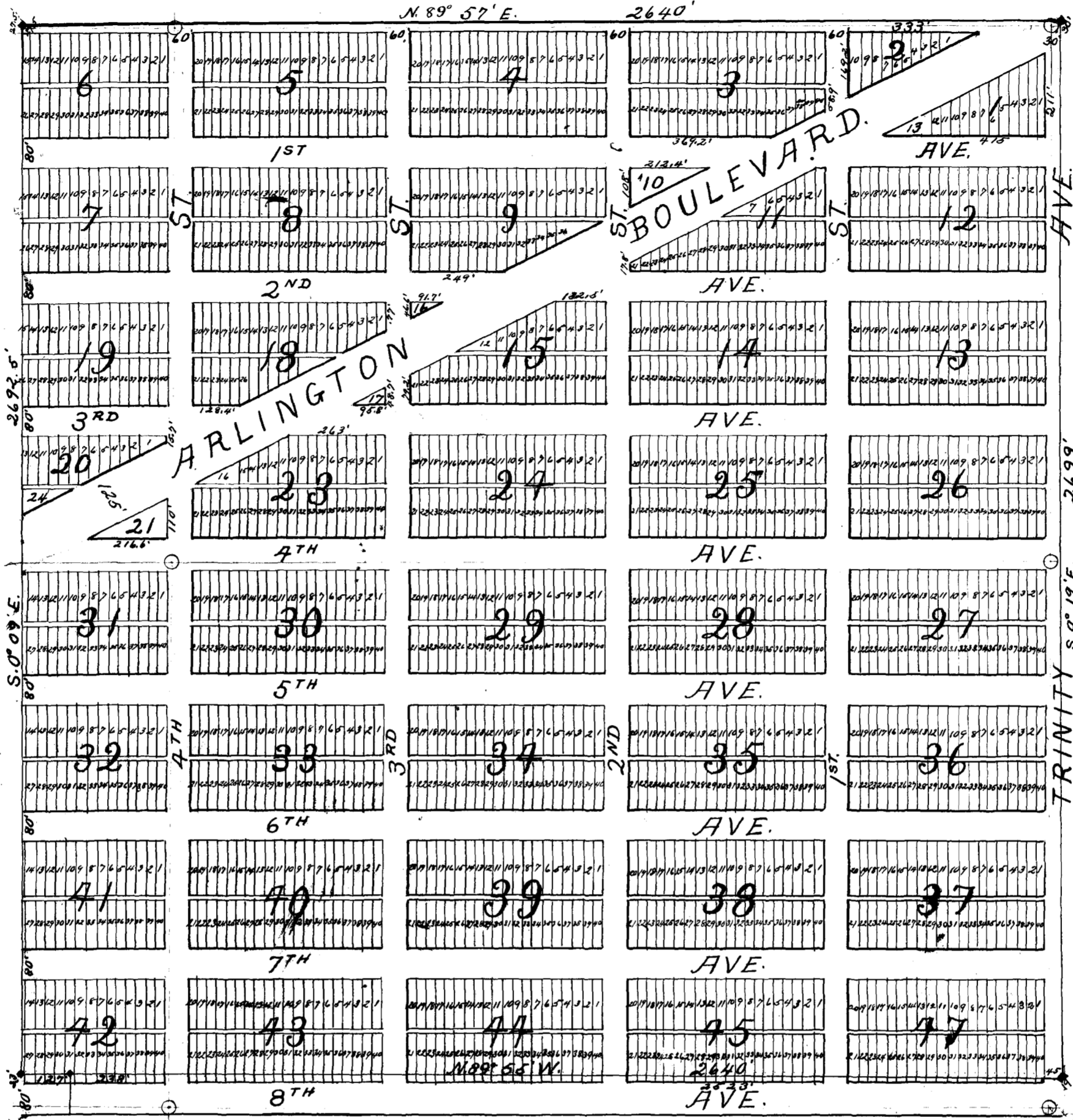
State of Texas?
Tarrant County } Know all Men by these Presents; That I John
S. Andrews of the County of Tarrant and State aforesaid for my own
benefit and for the use of the public do hereby adopt the foregoing map
as correctly representing my division of a certain tract of land being
a part of the South half of the J. L. Curvis 320 acre survey in Tarrant
County Texas - said division to be known as "Murray Hill" addition
to the City of Ft Worth and I do hereby dedicate to the use of the public
all streets and alleys as represented thereon
Given under my hand this 16th day of May A.D. 1892
John S. Andrews

State of Texas?
Tarrant County } Before me Jno. King Clerk County Court in and for
Tarrant County Texas on this day personally appeared John S. Andrews
known to me to be the person whose name is subscribed to the foregoing
plat and dedication and acknowledged to me that he executed the same for
the purposes and consideration therein expressed.
Given under my hand and seal of office this 16th day of May A.D. 1892
Jno. King
Jno. King Clerk Co. Ct.
Tarrant County Texas
By W. E. Butler Deput.
Filed for Record May 16th 1892 at 10 o'clock a.m. Recorded June 9th 1892 at 1st o'clock p.m.
Jno. King
County Clerk

Chamberlin Arlington Heights

Third Filing.

Scale 300ft. = 1in



All lots are 24x125ft., unless otherwise shown.

○ denotes range lines and stones, they are 15ft. East and 20ft. North of block lines as shown and are true N. & S. and E. & W. lines.

All measurements are expressed in feet.

All alleys are 16ft. wide.

---+ denotes original survey lines and corners.

--- denotes other property lines and corners.

State of Texas, Know all men by these Presents: That Whereas The American Land and Investment Company is the owner of the following described lands, situated in the County of Tarrant and State of Texas and particularly described as follows: The East 1/2 of a 320 Acre survey in the name of George Kinder about 3 miles West of Fort Worth Texas, as follows to wit: Beginning at the N.E. Cor of said Kinder survey; thence South with the East line of said survey 950 varas to a stake, the S.E. Cor of said survey; thence West with the South line of said survey 950 varas to a stake in the middle of said South line; thence North 950 varas to a stake in the middle of the North line of said survey; thence East with said North line 950 varas to the beginning - And whereas, it is desired by said owner, that said lands be put in shape for Urban purposes: Therefore in Consideration of the benefits to said owner therefrom accruing it, the said owner of said lands does hereby subdivide and plat the same in accordance with the map or plan hereon made designating the same as "Chamberlin Arlington Heights 3rd Filing" and does hereby dedicate and grant to the use of the public the perpetual right of way to and upon all streets and avenues marked and shown as such on said map or plan, save and except the Arlington Boulevard which is expressly reserved for a private drive and for the use of The Fort Worth & Arlington Heights Street Railway Co., and also excepting the alley or alleys in each Block - The alley or alleys in each Block laid down and shown as such on the aforesaid map or plan are to be private ways for the use of the proprietors of lots in such blocks as such private ways are hereby granted and dedicated to the use of such proprietors - The exclusive right however to use said streets, avenues, alleys or any portion thereof for the purposes of constructing, maintaining and operating street railways, water gas, steam air and sewer pipes and mains, pneumatic tubes, telegraph, telephone and electric light and power wires, poles, subways and sections and apparatus and for the purposes of planting, cultivating and irrigating trees, plants and shrubbery or any or all of said purposes or for the purpose of any other improvements is hereby expressly reserved in said American Land and Investment and its successors and assigns.

This the 1st day of Feb'y A.D. 1892

J. W. Tallant President of The American Land and Investment Co. Attest W. C. Kinchrop Secy

L. S.

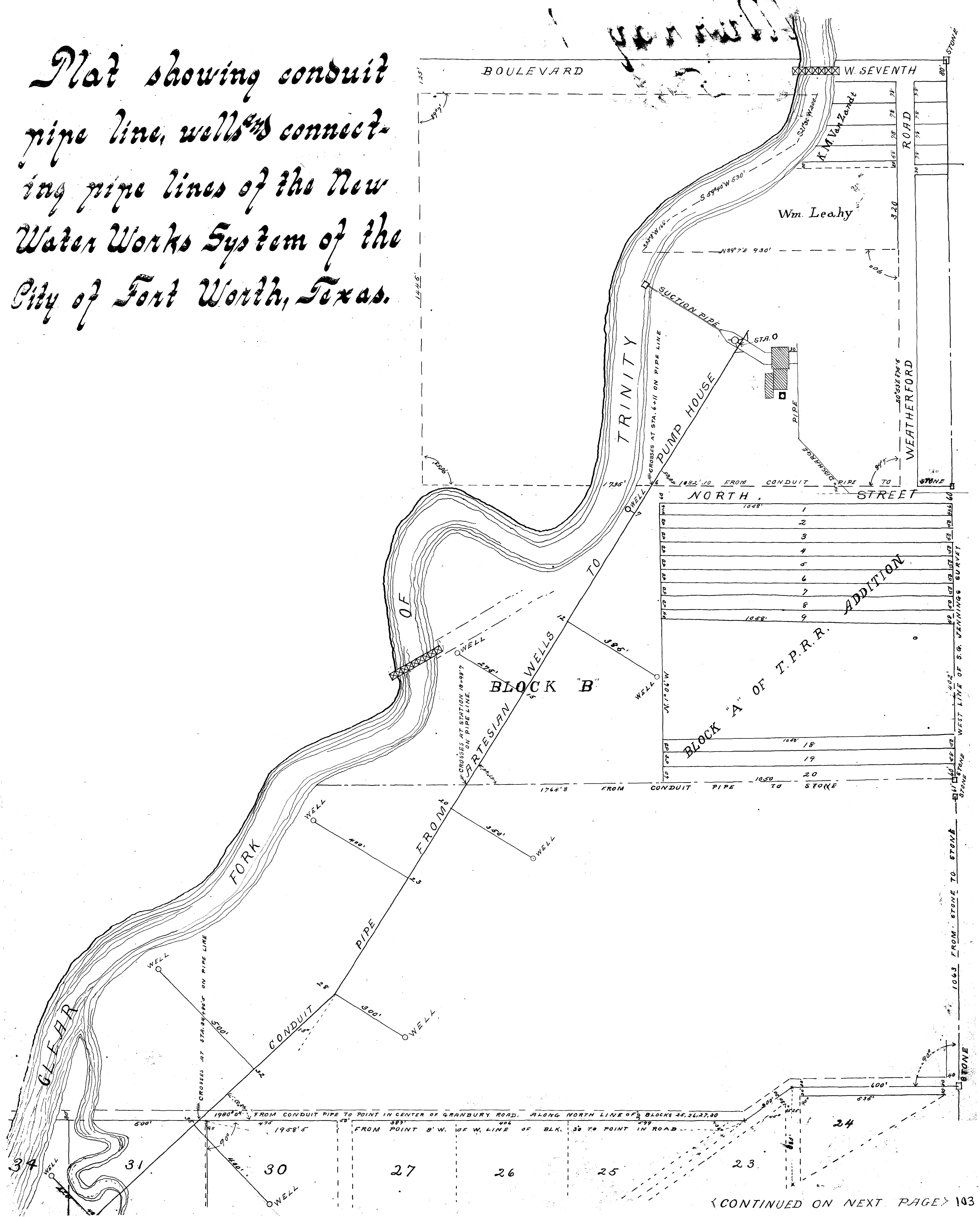
State of Texas, County of Tarrant, Before me Caleb L. Terrell a Notary Public in and for the County of Tarrant, State of Texas, this day appeared Henry W. Tallant as President of the American Land and Investment Company, well known to me, as such person and the person whose name is subscribed to the foregoing instrument as such President and he acknowledged to me that he enacted the same for the purposes and Consideration and in the Capacity therein expressed and that he is the Chief of said Company - Given under my hand and Seal of Office this the 18 day of May 1892.

L. S.

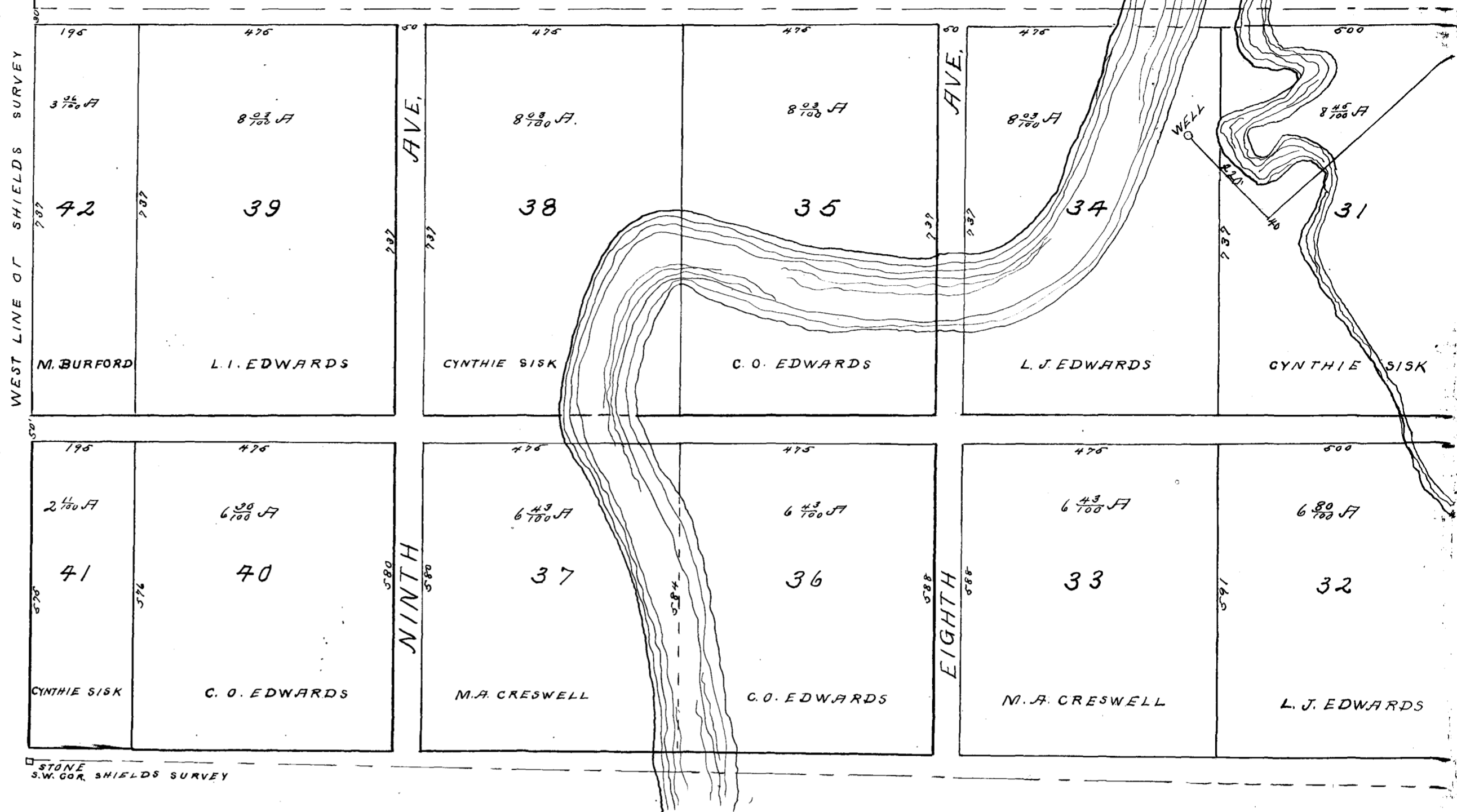
Caleb L. Terrell Notary Public in and for Tarrant Co.

Recorded June 9 1892 at 3 O'clock P.M. In presence of J. W. Tallant

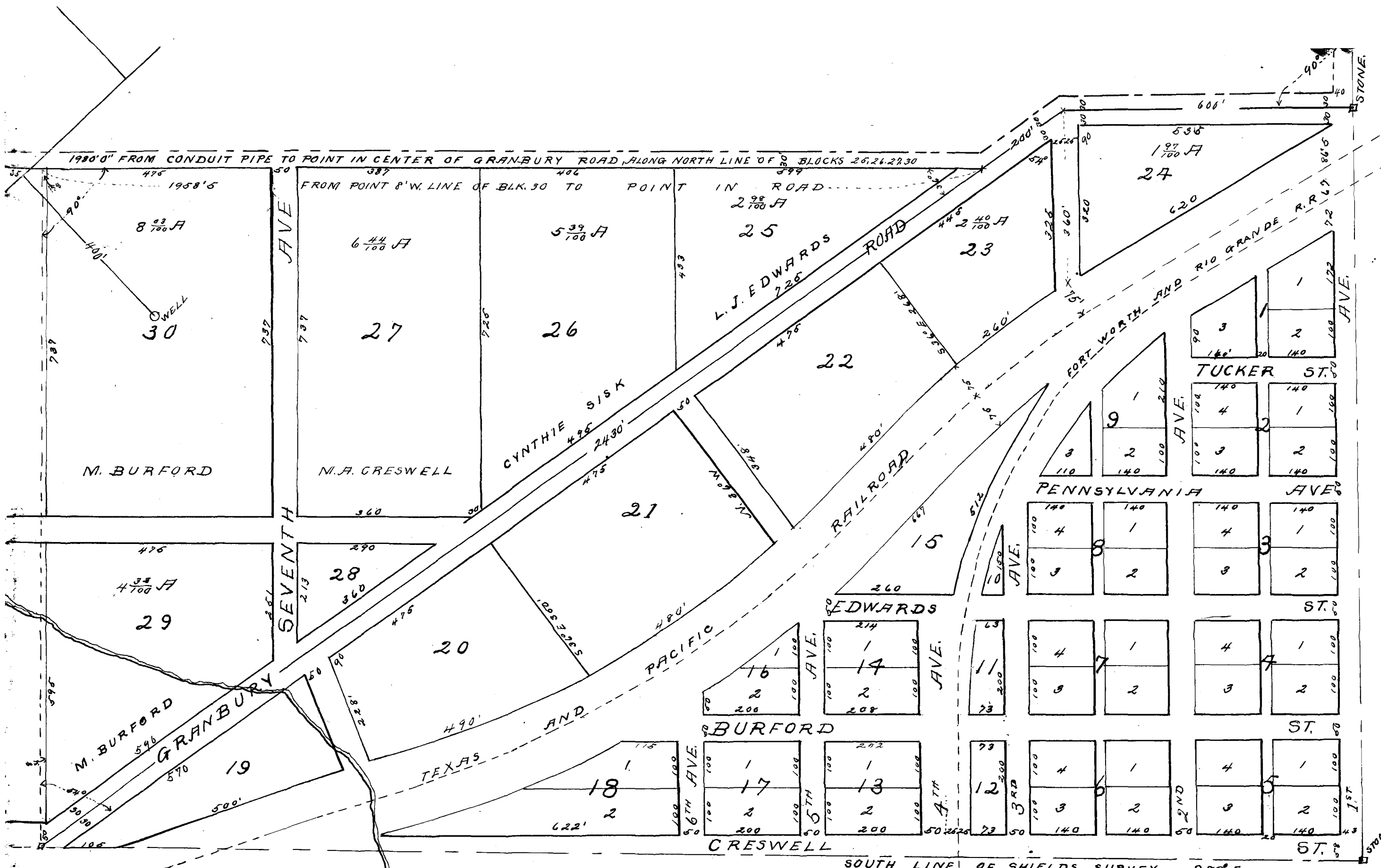
*Plan showing conduit
 pipe line, wells and connect-
 ing pipe lines of the New
 Water Works System of the
 City of Fort Worth, Texas.*



<CONTINUED FROM PAGE 120>



State of Texas
 Tarrant County
 Know all men by these Presents: That M. Robert McEart, William Capps and S. B. Dantey of the County of Tarrant and State of Texas for and in Consideration of the sum of One Dollar (\$1.00) cash in hand paid and other valuable consideration have this day granted bargained and sold and conveyed and by these presents do grant, bargain, sell and convey unto the City of Fort Worth Tarrant County Texas the right of way for a Conduit pipe line and the right to sink, dig and operate and maintain certain wells with connecting pipe lines therefrom to the said Conduit pipe line, for water works purposes and for the said City of Fort Worth and suburbs, over and upon the tracts and parcels of lands known as the J. M. C. Lynch and the Shields survey in Tarrant County Texas, which said Conduit pipe lines and wells with connecting lines of pipe is more particularly described by reference to the plat hereto attached and made a part of the conveyance; which said plat shows the location of said Conduit pipe line, wells and connecting pipe lines - said right of way is more particularly described as follows: Commencing at a point (1082' 10") ten hundred and eighty two feet and ten inches West, and parallel with North line of J. M. C. Lynch survey, which is considered as an East and West line in these notes, from a sand stone at the North East Corner of a tract or parcel of land donated by N. M. Van Zandt to the Texas and Pacific Railway Company out of the J. M. C. Lynch survey in Tarrant County Texas at Station 6 + 11, on a projected Conduit pipe line for a Water Works system owned by the said City of Fort Worth: thence South 32° 15' West (1139' 00") one thousand one hundred and eighty nine feet: thence South 47° 15' West (1200' 00") one thousand and two hundred feet: - said wells to be located along, away from said Conduit pipe line, laid as follows: At Station 7 + 30 as shown on said plat: One well to be located (25' 00") twenty five feet on west side at right angles from said Conduit pipe line, and connected with said Conduit pipe line by a line of pipe. Another well to be located (385' 00") three hundred and eighty five feet on East side at right angles from Station 12, on said Conduit pipe line - Another well to be located (227' 00") two hundred and twenty seven feet on West side at right angles from Station 15 on said Conduit pipe line: Another well to be located (350' 00") three hundred and fifty feet on East side at right angles from Station 20 on said Conduit pipe line: Another well to be located (400' 00") four hundred feet on West side at right angles from Station 23 on said Conduit pipe line - Another well to be located (300' 00") three hundred feet on East side at right angles from Station 28 on said Conduit pipe line: Another well to be located (500' 00") five hundred feet on West side at right angles from Station 32 on said Conduit pipe line: Another well to be located (400' 00") four hundred feet on East side at right angles from Station 35 on said Conduit pipe line. Another well to be located (220' 00") two hundred and twenty feet on West side at right angles from Station 40 on said Conduit pipe line. The location of all of said wells and the distances and angles more particularly and fully appearing upon said plat hereto attached - And the said City of Fort Worth shall have the right of ingress and egress to and from said Conduit pipe lines, wells and connecting pipe lines over all the lands or so much thereof as may be necessary known as the J. M. C. Lynch and Shields surveys; and shall have the right at any and all times to repair said pipe lines and said wells and to excavate along said pipe lines for the purposes of laying or repairing the same. And the said City of Fort Worth as one of the Considerations herein, shall leave the pipe rises, over and upon which said right of way is granted, in the same or as good condition as near as practicable, as it found the same and all excavations shall be done and made with as little damage to the land through which said right of way runs as practicable and the surface of the earth where the excavations shall be made shall be left in as near the original condition as possible after such excavations are made, or after any repairs may be made on pipe lines. The purpose and intent of this instrument is to grant to the City



of Fort Worth the necessary right of way to connect said Conduit pipe line and wells and connecting pipe lines with the water works system now owned and operated by the City of Fort Worth and it is distinctly understood and agreed that if from any cause said wells should be abandoned as a part of the water works system of said City of Fort Worth or its successors or assigns and not be used for the purpose of supplying water to the citizens of said City and the suburbs thereof, then said right of way and wells shall revert back to and become the property of the grantors herein, their heirs and assigns, but in such event, the said City of Fort Worth, shall have the right to remove all pipe used in said Conduit pipe line and connecting lines, except the casing in said wells; and said wells themselves shall be left and not disturbed by said City its successors or assigns -

To Have and To Hold the above described right of way for said Conduit pipe line and wells and connecting pipe lines with all the rights and appurtenances hereinbefore set out, unto the said City of Fort Worth, its successors and assigns forever. And we hereby warrant and defend the title to the same or any part thereof against the claims of any and all persons whomsoever lawfully claiming or to claim the same or any part thereof.

Witness our hands at Fort Worth Texas this the 12th day of April A.D. 1892.

Robert M. Cart
 Wm Capps
 S. B. Cantey

State of Texas
 Tarrant County, Before me M. C. Billings a Notary Public in and for Tarrant County Texas on this day personally appeared Robert M. Cart, Wm Capps and S. B. Cantey known to me to be the persons whose names are subscribed to the foregoing instrument and acknowledged to me that they executed the same for the purposes and considerations therein expressed.

Given under my hand and official seal, this the 12th day of April A.D. 1892

M. C. Billings Notary Public
 In and for Tarrant County Texas

Filed for Record May 24th 1892 at 9 O'clock A.M. and Recorded June 10th A.D. 1892 at 9th O'clock A.M.

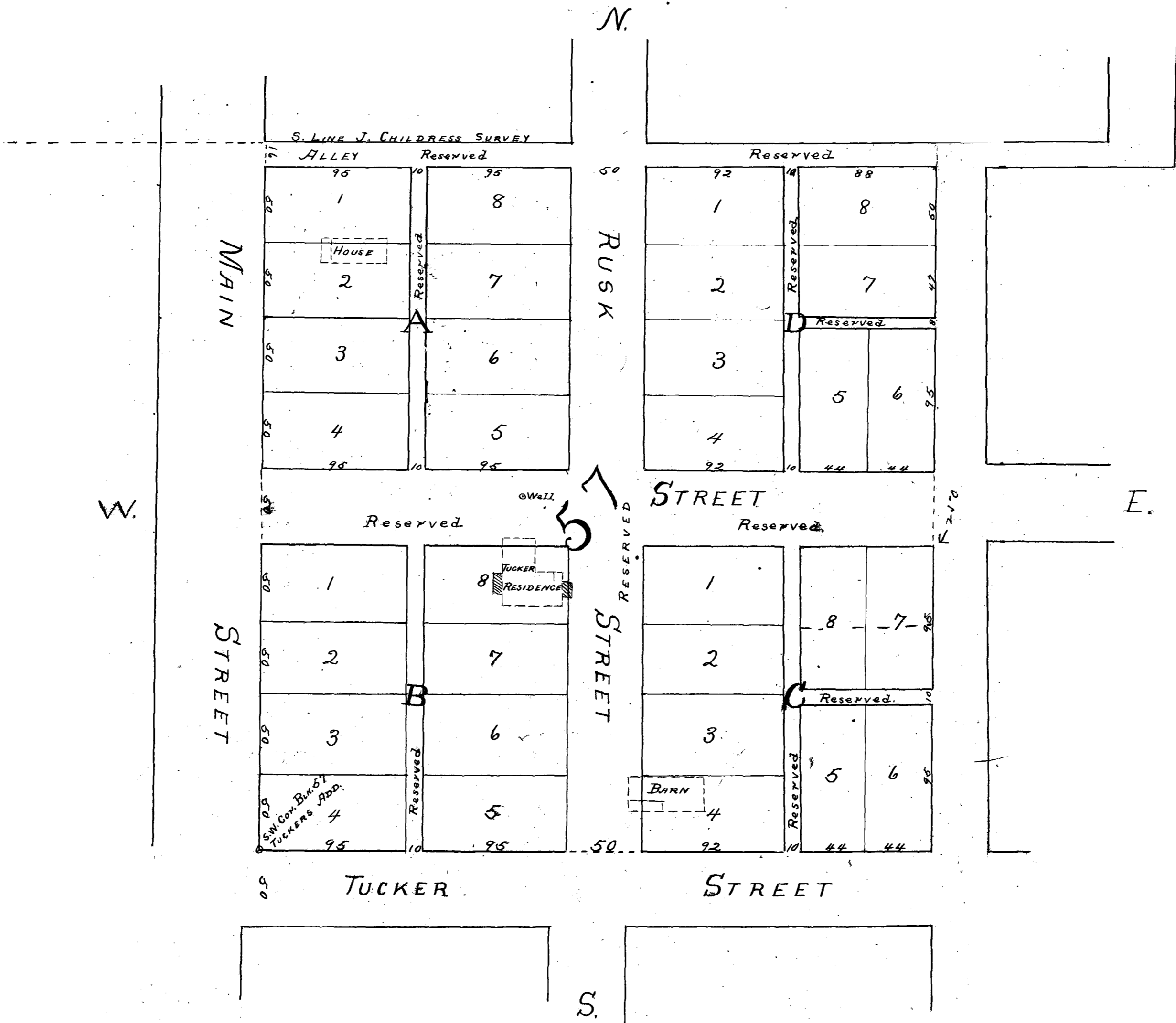
By Jno. A. King Co. Clerks
 By W. B. Butler D.C.

W. B. Tucker's Sub-division

of
Block No. 57 of W. B. Tucker's Add.

to

Fort Worth, Texas.



State of Texas?
County of Tarrant? Know all men by these Presents: That I, W. B. Tucker of the County of Tarrant State aforesaid do hereby adopt the foregoing map as correctly representing my subdivision of Block No. 57, of Tucker's Addition to the City of Fort Worth;
Given under my hand this 8th day of July, 1892.
W. B. Tucker

State of Texas?
County of Tarrant? Before me, J. W. [unclear] County Clerk in and for Tarrant County Texas on this day personally appeared W. B. Tucker known to me to be the person whose name is subscribed to the above and foregoing instrument and acknowledged to me that he executed the same for the purposes and Consideration therein expressed

Given under my hand this 8th day of July 1892.
J. W. [unclear] County Clerk
Tarrant Co. Texas
Filed for Record July 9th 1892 at 8³⁰ O'clock a.m. and Recorded July 22nd 1892 at 5³⁰ O'clock P.M.
J. W. [unclear] County Clerk

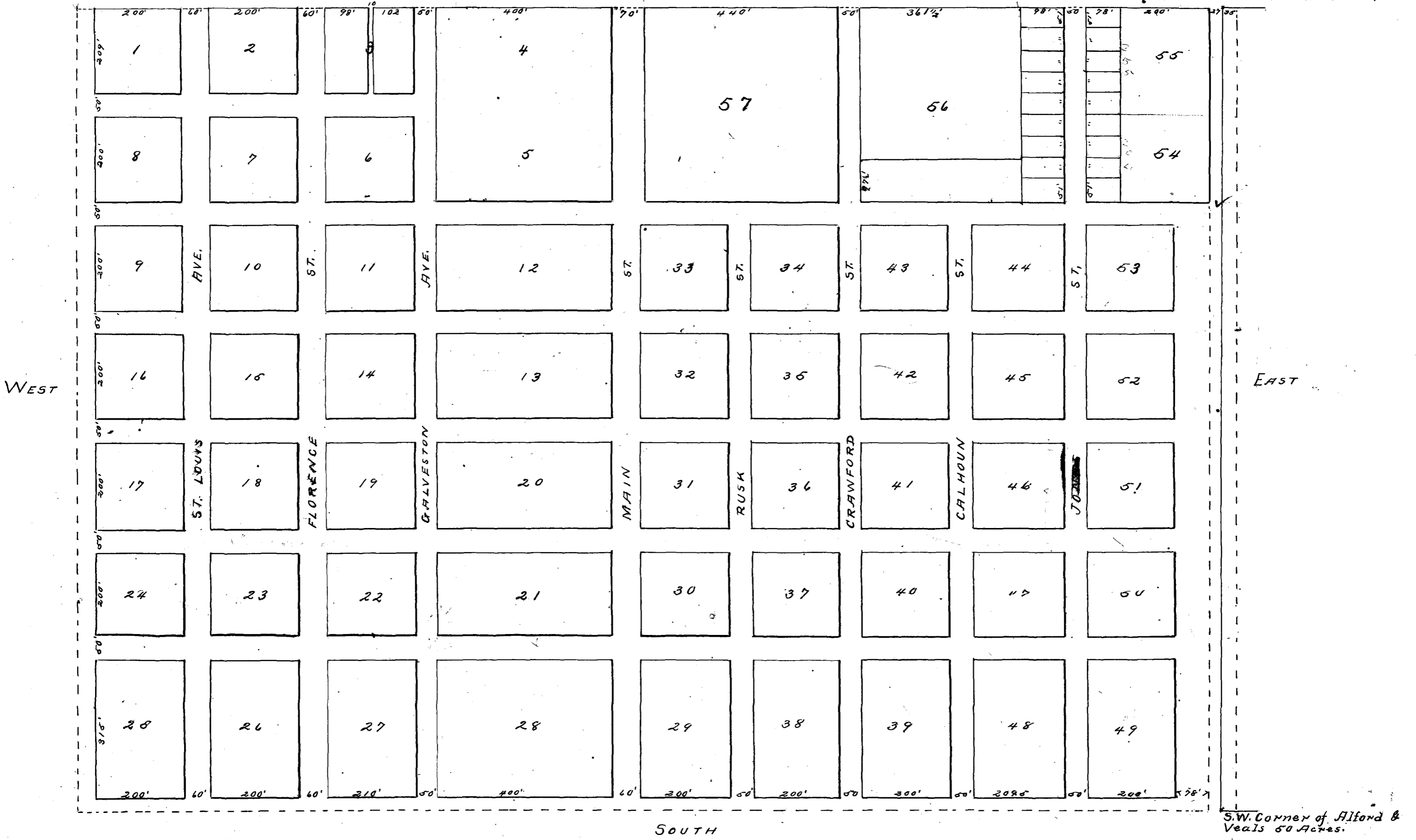
Tucker's Addition to Fort Worth, Texas.

5

SCALE: 200ft = 1 inch.

NORTH

N.W. Corner Alford & V.



State of Texas }
 Tarrant County } Know all men by these Presents: That I W.B. Tucker of the County of Tarrant
 and State of Texas } do hereby adopt the foregoing map as correctly representing my subdivision
 of 125 1/2 acres of land, same being a part of the Peter T. Welch survey, said subdivision to be
 known as Tucker's Addition to the City of Fort Worth Tarrant County Texas and do hereby
 dedicate to the use of the public all streets and alleys as represented thereon.
 Witness my hand this 1st day of July A.D. 1892.
 W.B. Tucker.

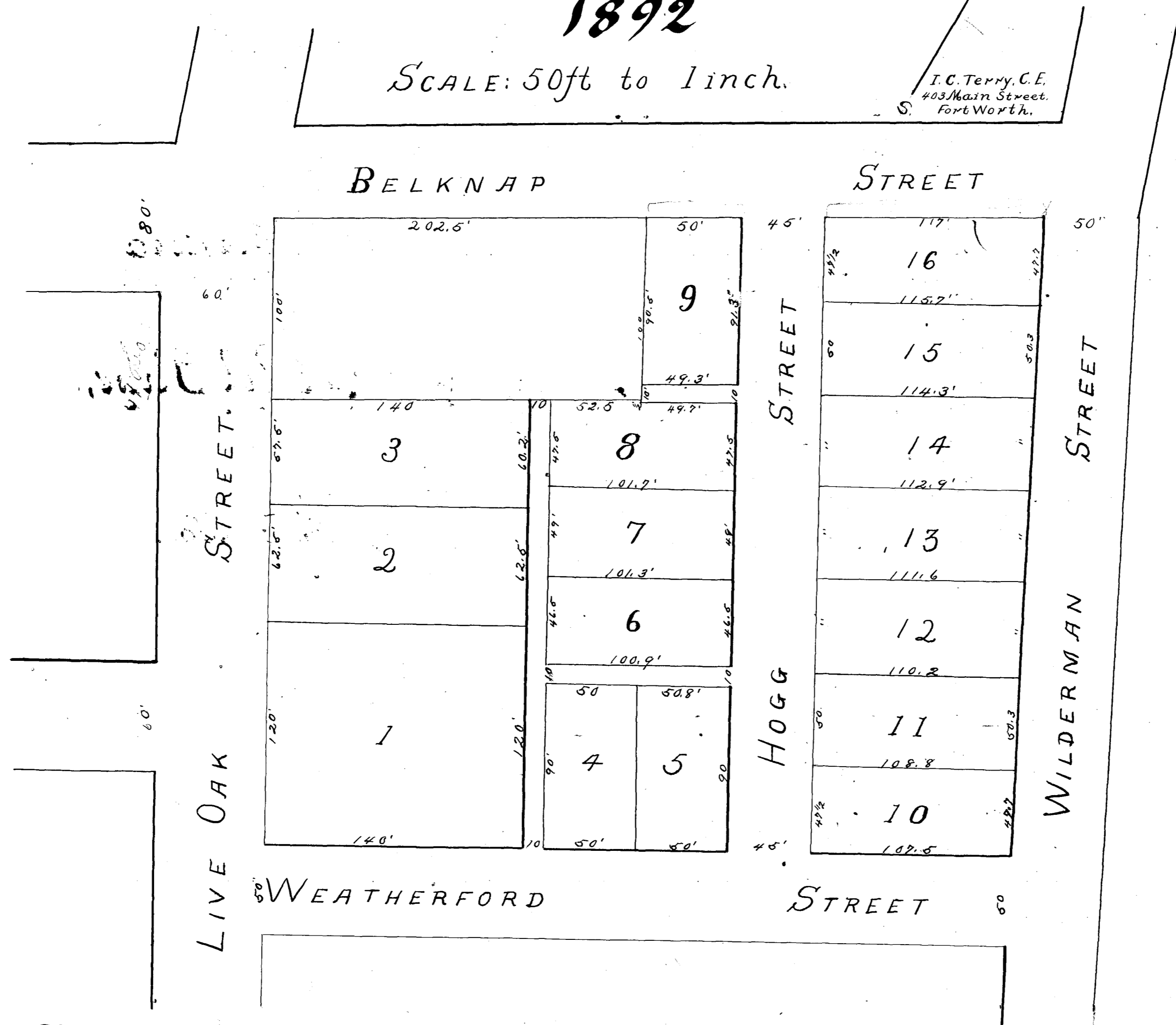
State of Texas }
 Tarrant County } Before me, John O. King County Clerk in and for said County on this day personal
 appeared W.B. Tucker known to me to be the person whose name is subscribed to the above and forego
 instrument and acknowledged to me that he executed the same for the purposes and consideration therein expres
 sion under my hand and seal of office this July 8th 1892.
 J. O. King
 County Clerk Tarrant County Texas

Filed for Record July 9th 1892 at 8 O'clock a.m. and Recorded July 22nd at 5 O'clock P.M.
 J. O. King County Clerk

W.B.T. Live Oak Addition to Fort Worth, Texas. 1892

SCALE: 50ft to inch.

I.C. Terry, C.E.
403 Main Street.
Fort Worth.

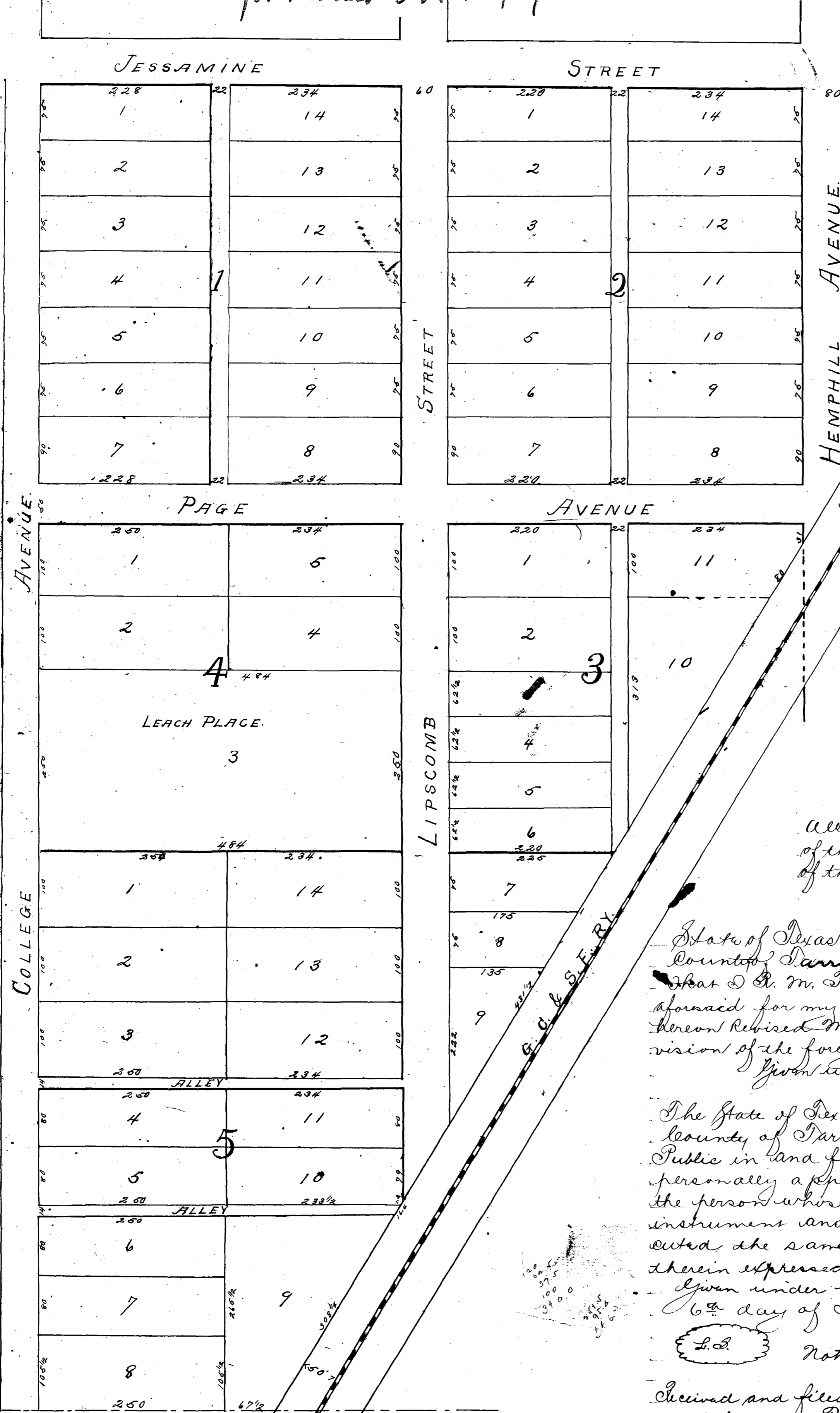


State of Texas
County of Tarrant Know all men by these Presents; That W. S. Essex and Virginia Essex husbands
twice and E. C. Tucker of Tarrant County Texas, do make and adopt the following, except as hereinafter
shown as a plat of "Live Oak Addition" to the City of Fort Worth. Said addition consisting of sixteen
lots situate in said City, Tarrant Co., Texas numbered from 1 to 16 inclusive, bounded on the North by
Redise's, West's & Province's land. Province's land being where Belknap street is shown. On the West by
West's land & Live Oak street; On the South by Weatherford St & on the East by Wilderman street, and we
dedicate to public use Hogg street as shown on said plat; We dedicate to the use, of the owners, present
& future, of Lots Nos. 3 & 8 & 9, the alleys bounding said respective lots and said alleys may be closed by mutual
agreement of the owners of the lots on either side of said alleys, provided that if the owner of the land
West of said lot No. 9, shall open & dedicate to public use an alley ten feet wide, joining said alleys, into one,
they shall immediately become dedicated to public use: We reserve the right to lay water pipe through
streets and alleys. The remaining alleys as shown are dedicated to public use.

W. S. Essex
Virginia Essex
E. C. Tucker

State of Texas
County of Tarrant Before me R. Y. Brignone a Notary Public in and for Tarrant County Texas on this day personally appeared E. C. Tucker
W. S. Essex and Virginia Essex wife of said W. S. Essex each of whom are known to me to be the persons whose names are subscribed
to the foregoing instrument of writing and each acknowledged to me that he & she had executed the same for the
purposes & consideration therein expressed and the said Virginia Essex having been examined by me privately and apart from her husband and
having the same fully explained to her she the said Virginia Essex acknowledged such instrument to be her act and deed and declared that she had willingly signed the same
in full and free consideration thereof and that she did not wish to retract it. Given under my hand and seal of office this day of July 1892
R. Y. Brignone Notary Public
for Record July 21 1892 at 9 o'clock a.m. - Grooving County Clerk

for Revised map of this add see Vol 63 P 142



Revised Map
of
R.M. Page Addition
to

Fort Worth, Texas.
By GOODFELLOW & WILLIAMS,
Civil Engineers and Surveyors.

DESCRIPTION OF PROPERTY.

All that portion of the S 1/2 of E 1/2 of the J. N. Bellis survey lying west of the Rt of way of the C. C. & S. F. R. R.

DEDICATION.

State of Texas
County of Tarrant Know all men by these presents:-
That I R. M. Page of the County of Tarrant & State of Texas aforesaid for my own benefit do hereby adopt the hereon Revised Map as correctly representing my subdivision of the foregoing described land.

Given under my hand this the 6th day of Aug. A. D. 1892.
R. M. Page.

The State of Texas
County of Tarrant Before me Geo. Massie a Notary Public in and for Tarrant County Texas on this day personally appeared R. M. Page known to me to be the person whose name is subscribed to the foregoing instrument and acknowledged to me that he executed the same for the purposes and considerations therein expressed.

Given under my hand and seal of office this the 6th day of August A. D. 1892.

Geo. Massie
Notary Public Tarrant Co. Texas

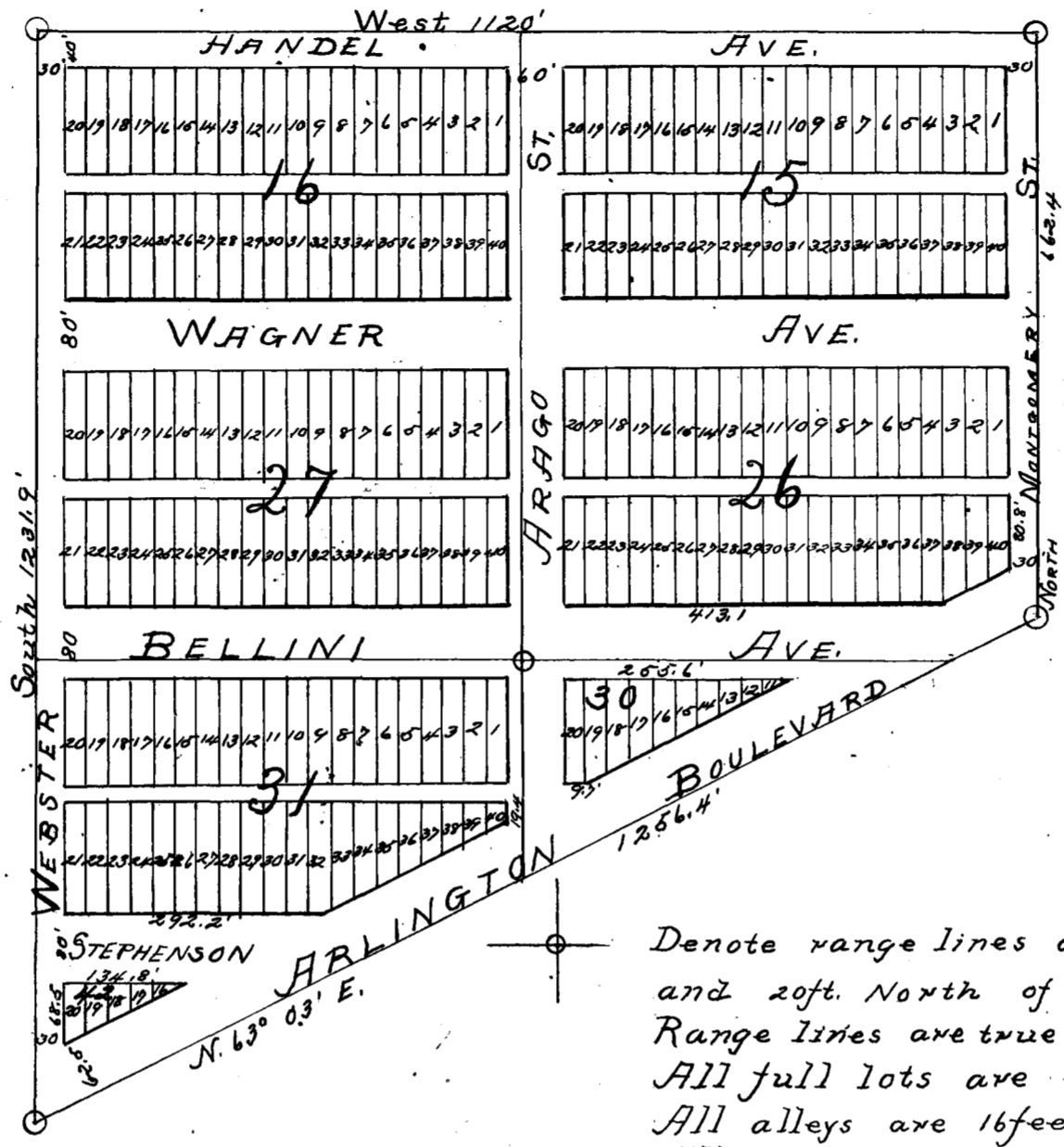
Received and filed for Record this 6th day of August 1892 at 4 o'clock P. M.

Jno. P. King
County Clerk

Recorded August 16th 1892 at 3 o'clock P. M.
Jno. P. King
County Clerk

Windsor Terrace

SCALE 200 FEET = 1 INCH



Denote range lines and stones. They are 15ft. East and 20ft. North of block lines.
 Range lines are true North & South and East & West lines.
 All full lots are 25 x 125 feet.
 All alleys are 16 feet wide.
 All measurements are expressed in feet.
 Denote property lines and corners.

State of Texas?
 Tarrant, Know all men by these Presents, That whereas, The American Land and Investment Company is the sole owner of the following described lands situated in the County of Tarrant and State of Texas and particularly described as follows: a part of the J. P. Montgomery 320 acre survey situate about 2 miles West of Fort Worth and described as follows to wit: Beginning at a point in the Center line of Arlington Boulevard 2643 feet N. 89° W. and 1377.3 feet N. 13° W. from the S. E. Corner of the said J. P. Montgomery survey; Thence with the center line of Arlington Boulevard N. 63° 03' E 200.2 feet to the Center of Montgomery St; Thence with the center line of Montgomery St North 662.4 ft to the Center line of Handel Ave; Thence with the Center line of Handel Ave West 1120 ft to the Center of Webster St; Thence with the Center line of Webster St South 1231.9 ft to the Center of Arlington Boulevard; Thence with the Center line of Arlington Boulevard N. 63° 03' E 1056.2 ft to the beginning, containing 24 ³⁵⁰/₁₀₀₀ acres: And whereas, it is desired by said owner that said lands be put in shape for Urban purposes: Therefore in consideration of the benefits to said owner therefrom accruing, it the said owner of said lands does hereby subdivide and plat the same in accordance with the map and plan hereon made, designating the same as "Windsor Terrace" and does hereby dedicate and grant to the use of the public, the perpetual right of way to and upon all streets and avenues marked and shown as such on said map and plan, save and except the Arlington Boulevard which is expressly reserved for a private drive and for the use of the Fort Worth and Arlington Heights Street Railway Co. and also excepting the alley or alleys in each block: The alley or alleys in each block laid down and shown as such on the aforesaid map and plan are and are to be private ways for the use of the proprietors of lots in such blocks and as such private ways are hereby granted and dedicated to the use of such proprietors. The exclusive right however to use said streets, avenues and alleys, or any portion thereof, for the purposes of constructing, maintaining and operating street railways, water, gas, steam, air and sewer pipes and mains, pneumatic tubes, telegraph, telephone and electric light and power wires, poles, subways, connections and apparatus and for the purposes of planting, cultivating and irrigating trees, plants and shrubbery or any or all of said purposes or for the purpose of any other improvements is hereby expressly reserved in said American Land and Investment Company and its successors and assigns.

This 10th day of October A D 1892

B.S.

The American Land and Investment Co.
By H.C.W. Tallant President

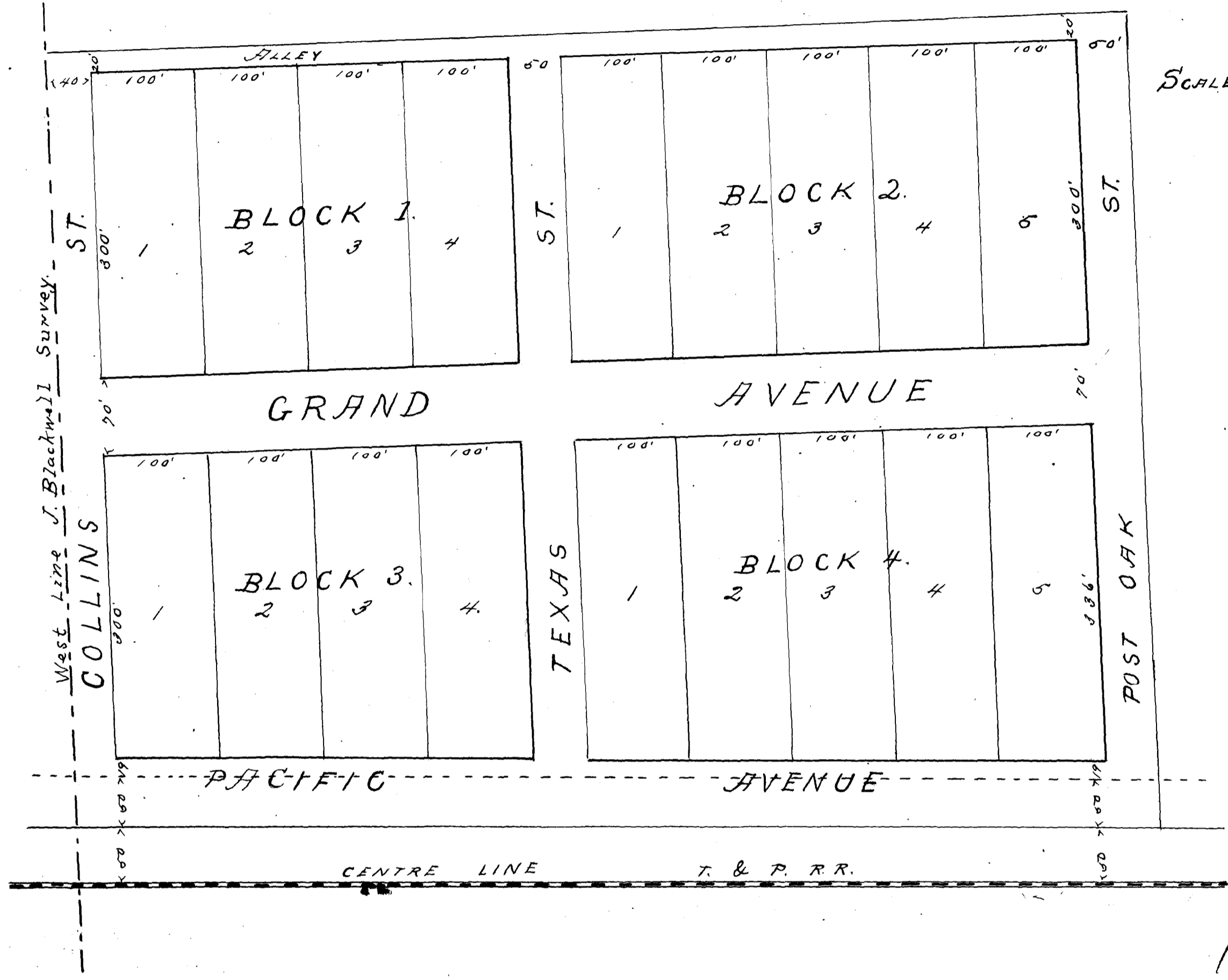
Wm. Winthrop Secy

Before me Caleb L. Terrell a Notary Public in and for Tarrant Co. the State of Texas, this day personally by H.C.W. Tallant as President of the American Land and Investment Company well known to me as such person, the person whose name is subscribed to the foregoing instrument as President and acknowledged to me that he executed the same for the purposes and consideration in the capacity therein expressed and as the act and deed of said Company.
 Given under my hand and seal of office this the 12th day of Oct 1892
 Caleb L. Terrell Notary Public
 In and for Tarrant County Texas

Recorded Oct 13th 1892 at 3³⁰ o'clock PM and Recorded May 24th 1893 at 2³⁰ o'clock PM
 J. Rossing Co. C. S.

L. C. Harrison's Addition to Arlington

On J. Blackwell Survey



SCALE: - 100 feet to an Inch.

Surveyed March 24th 1893
Goodfellow & Williams,
Civil Engineers.

State of Texas, County of Tarrant, Know all men by these Presents: That L. C. Harrison of the County of Tarrant, and State aforesaid do hereby adopt the plan of numbering of the foregoing map, which to sell and for my own benefit and the public convenience do hereby dedicate as public highways all streets and avenues thereon.
This 30th day of March 1893
L. C. Harrison


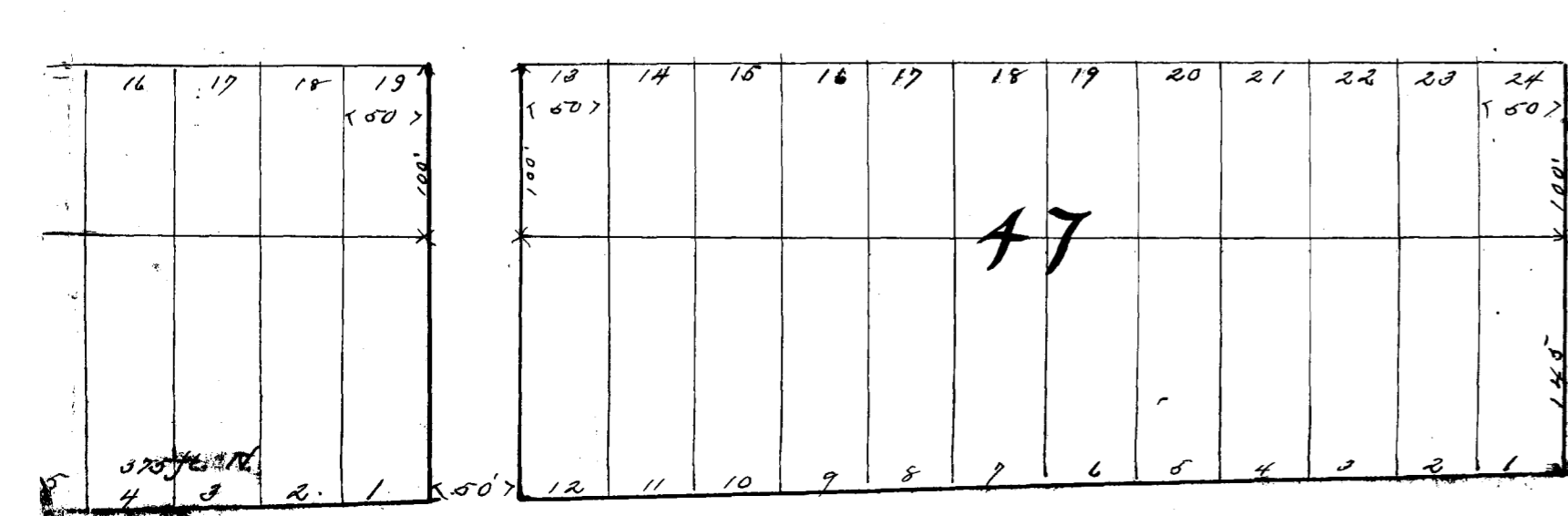


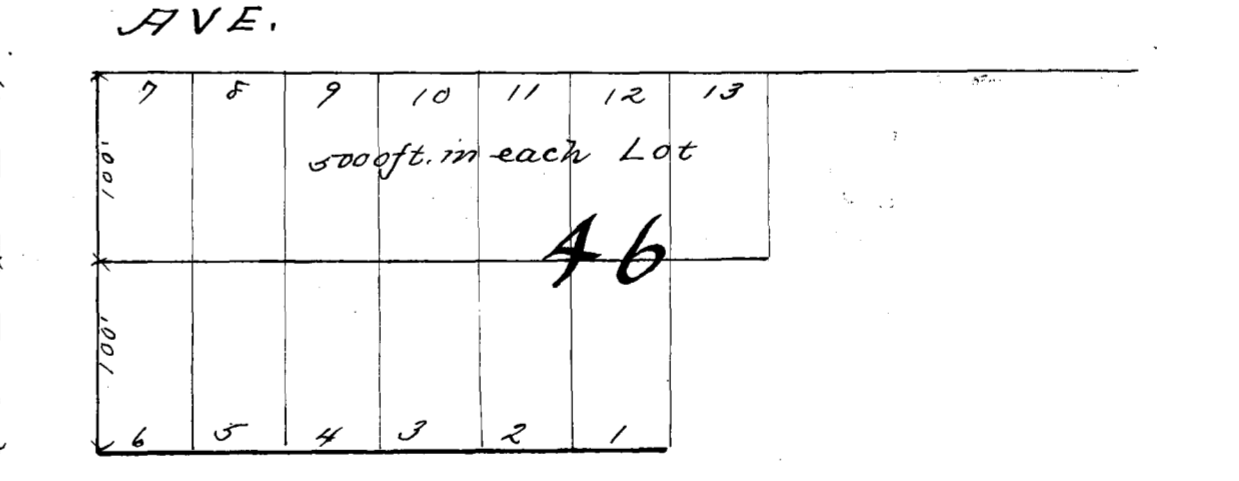




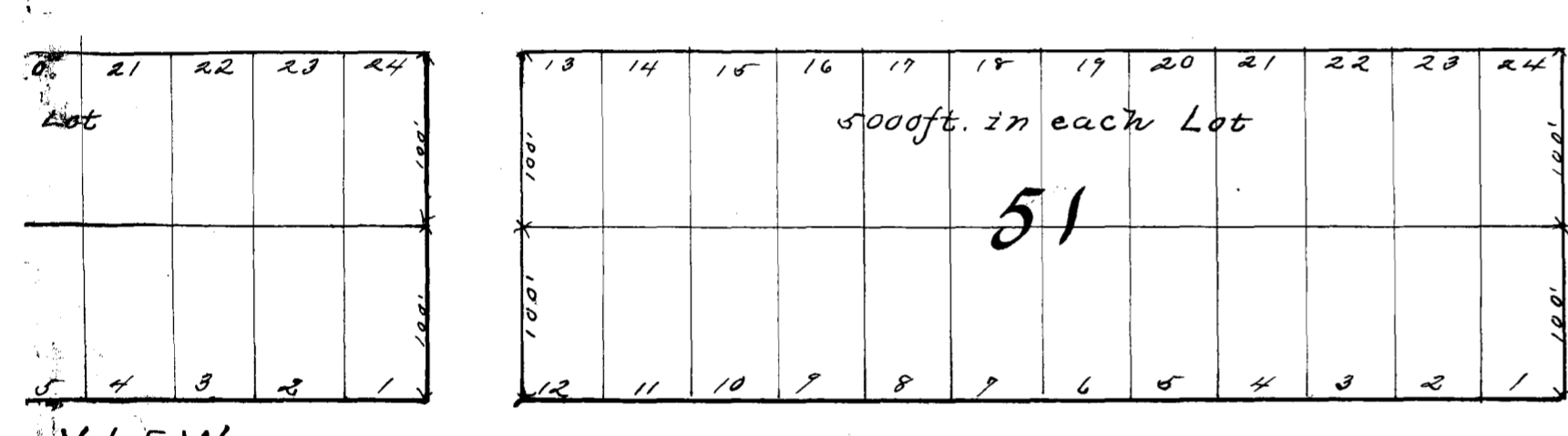
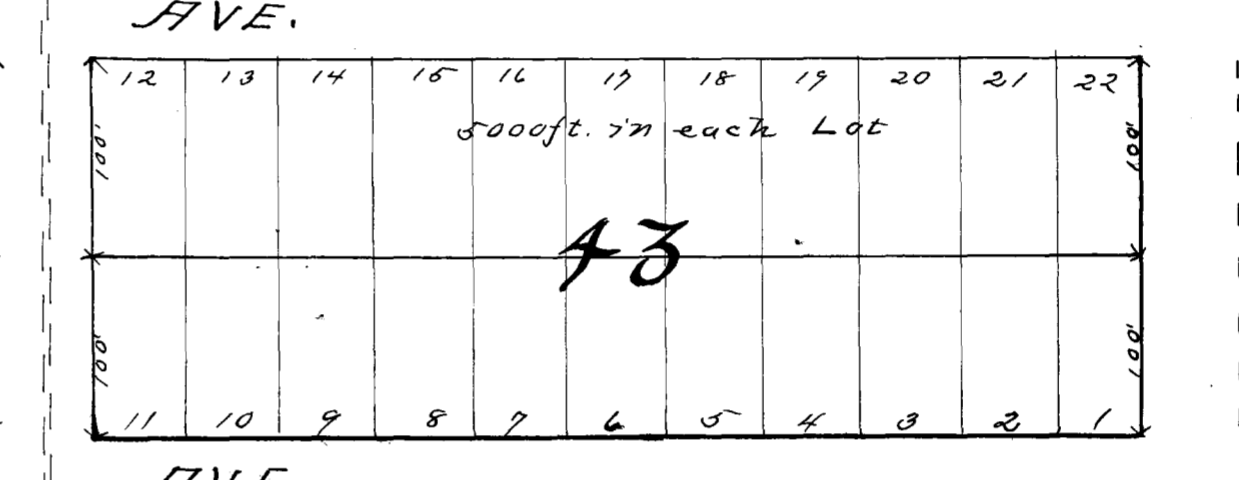

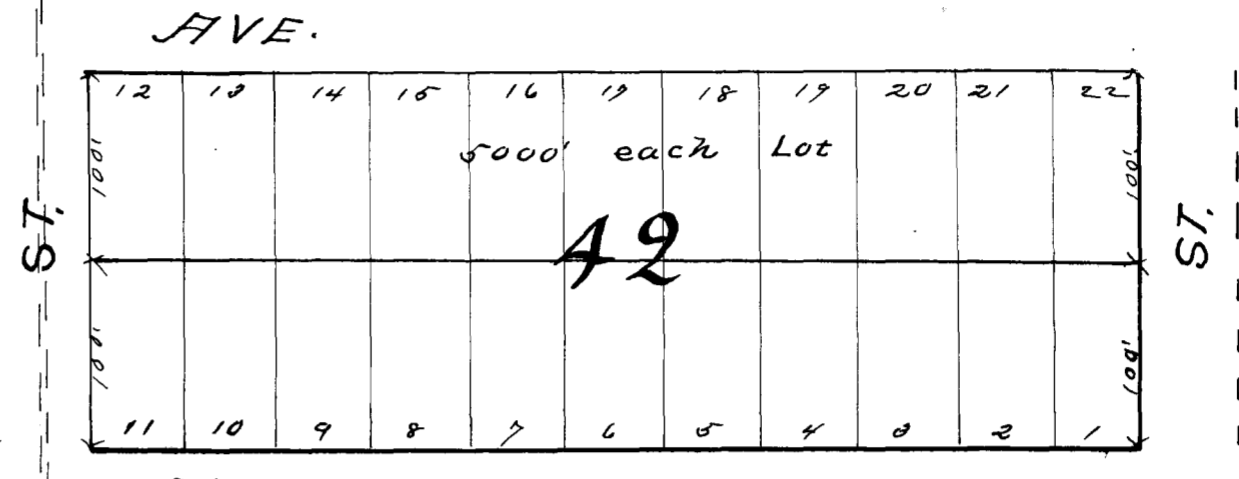

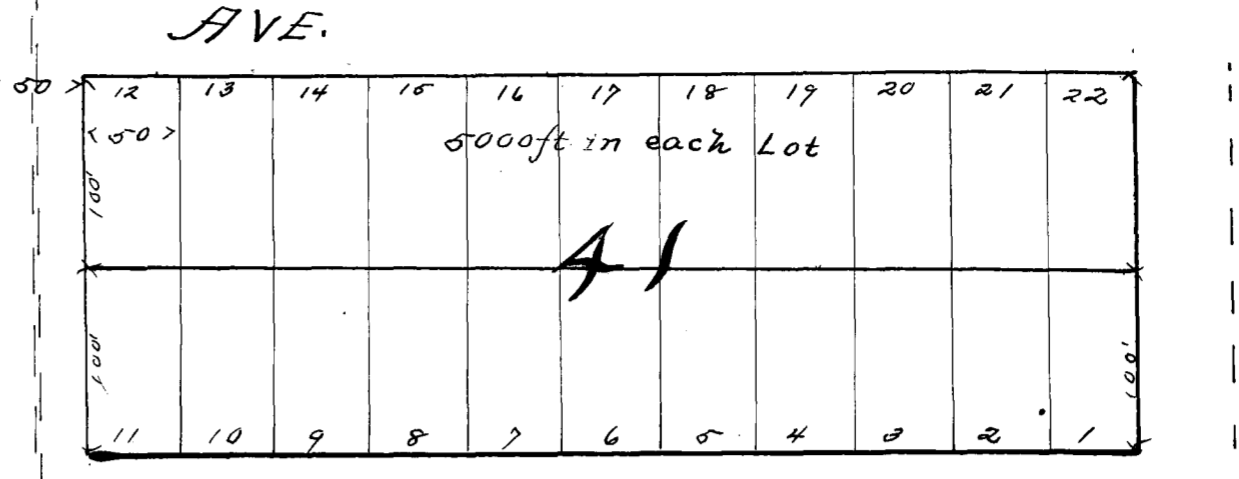


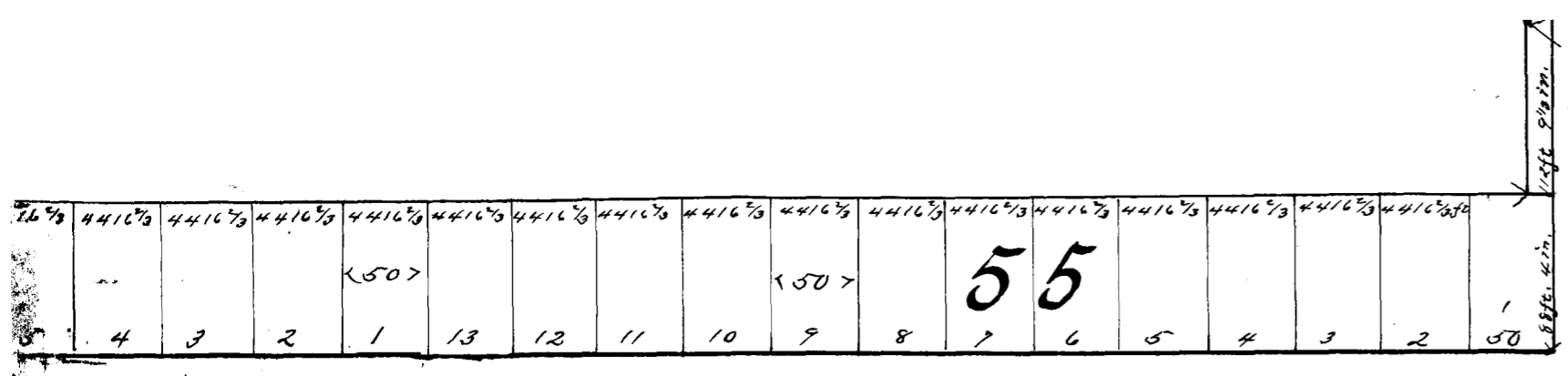
State of Texas, County of Tarrant, Before me E. E. Rankin a Notary Public in and for Tarrant County Texas on this day personally appeared L. C. Harrison known to me to be the person whose name is subscribed to the foregoing instrument and acknowledged to me that he executed the same for the purposes and consideration therein expressed.
Given under my hand and seal of Office this 30th day of March A.D. 1893
E. E. Rankin Notary Public
Tarrant County Texas

Filed for Record March 31st 1893 at 9 O'clock a.m. Recorded June 1st A.D. 1893 at 9³⁰ o'clock a.m.
J. C. [Signature]
County Clerk





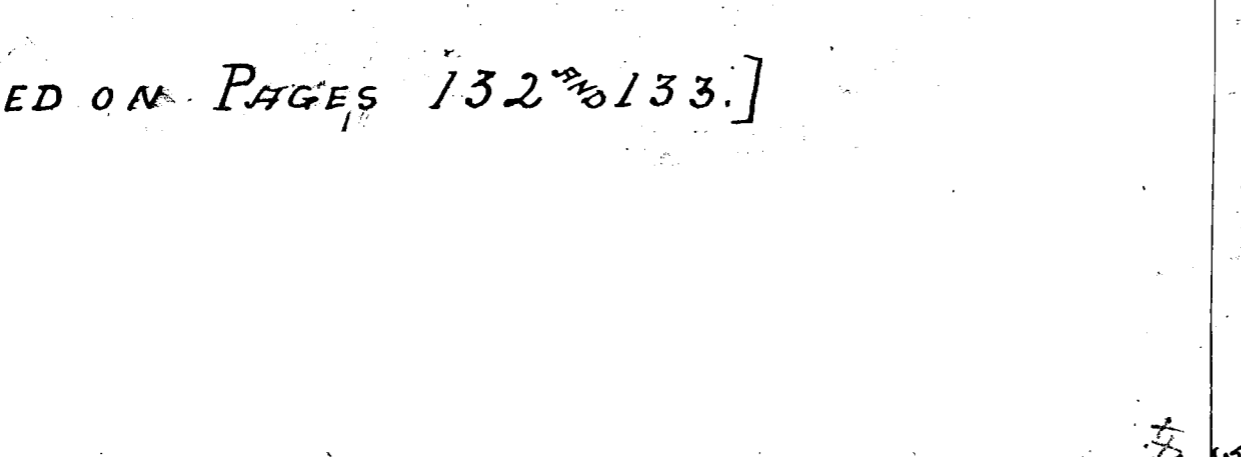
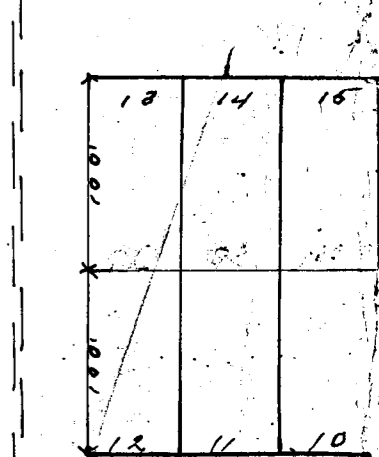
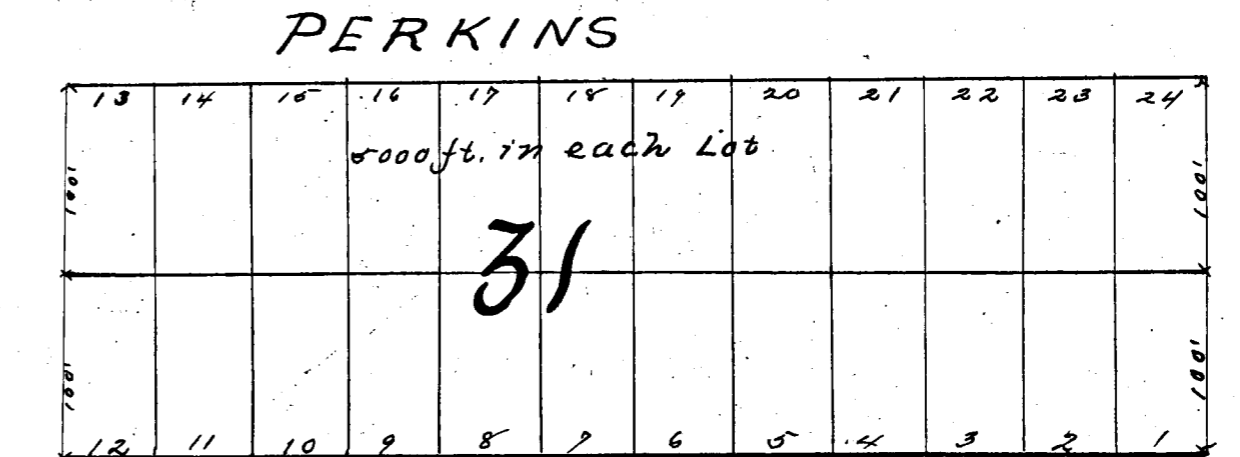






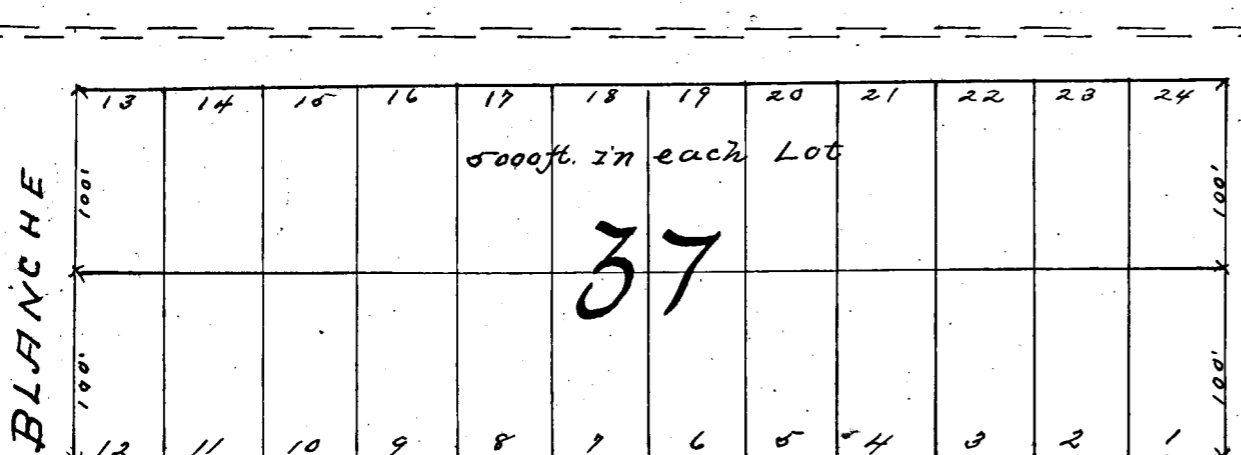
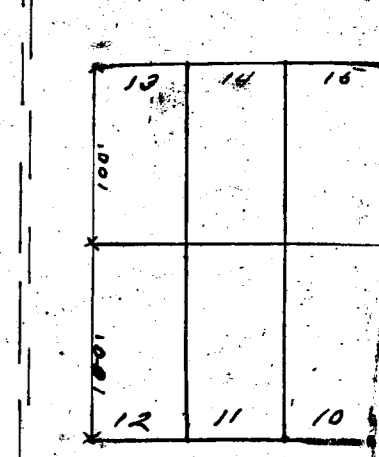
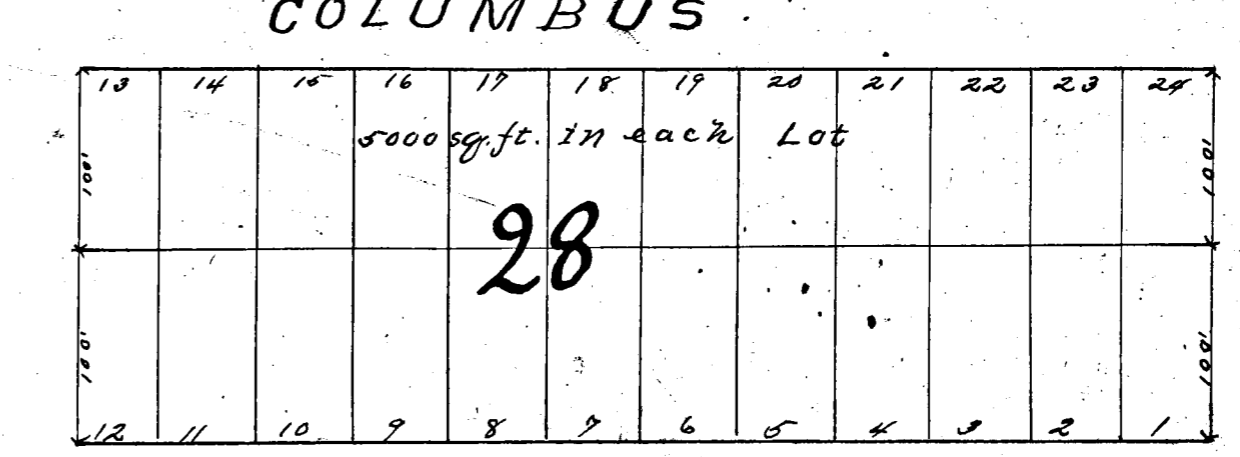
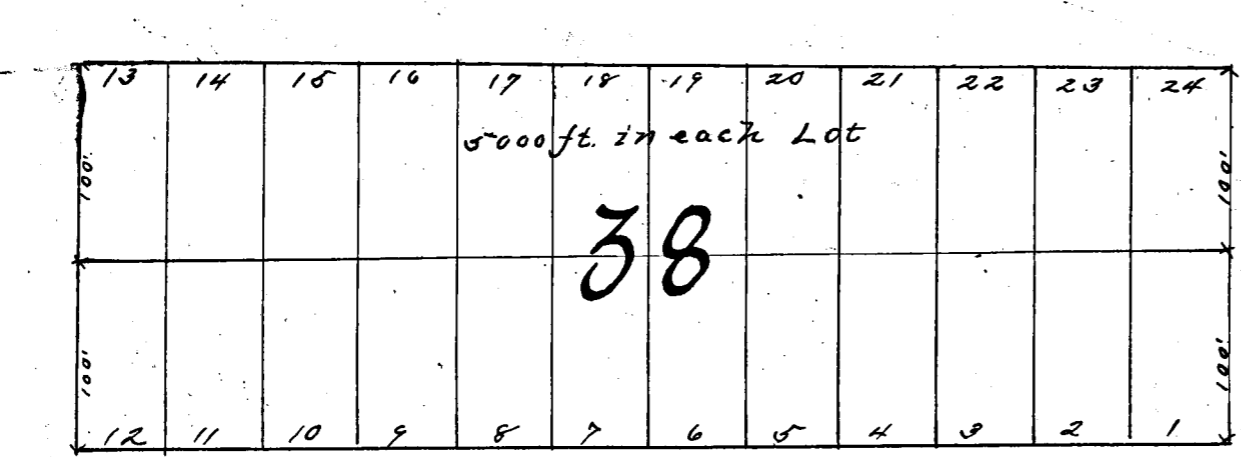
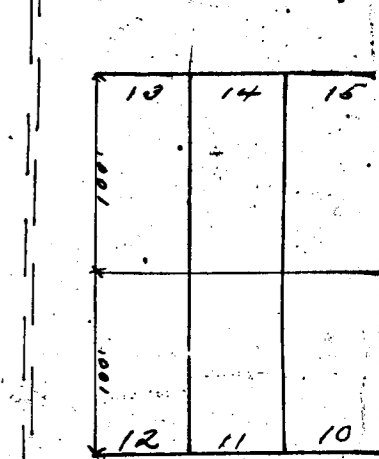
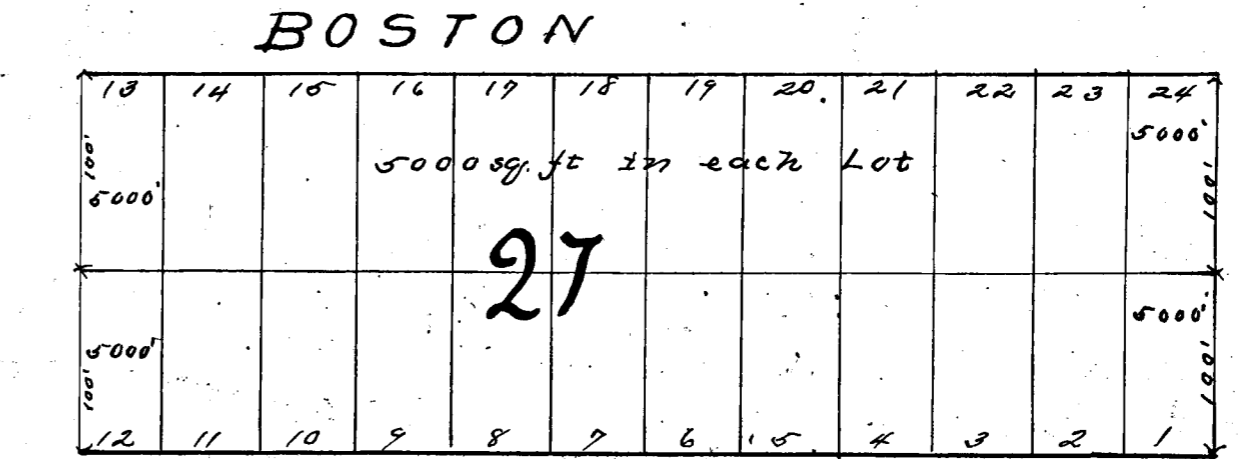

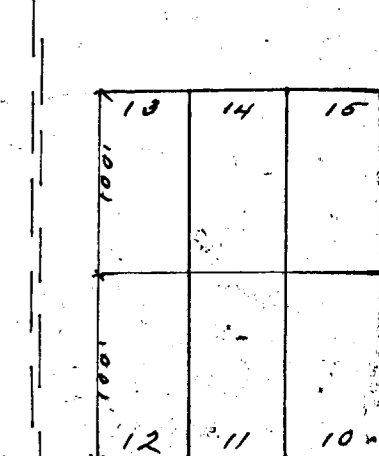
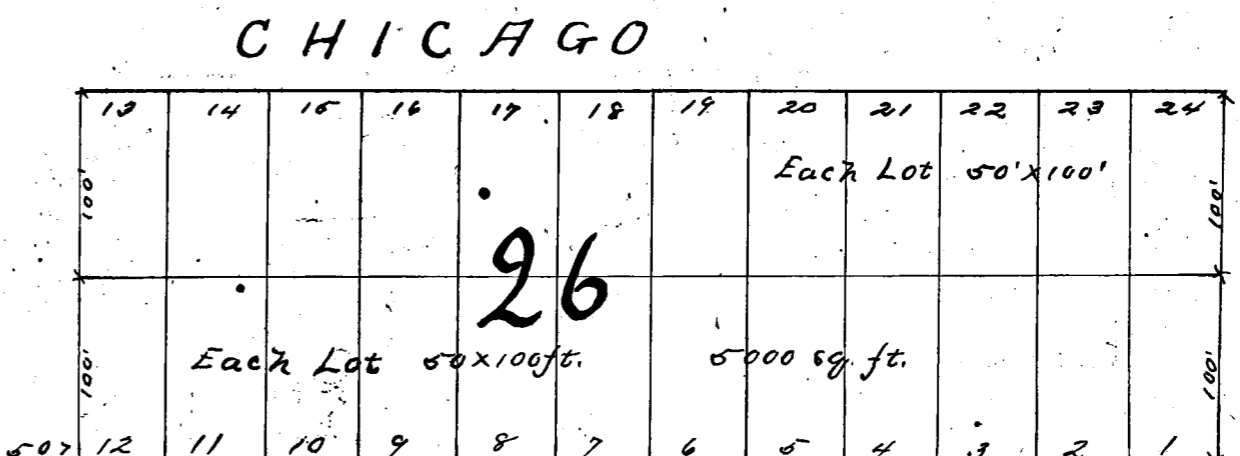

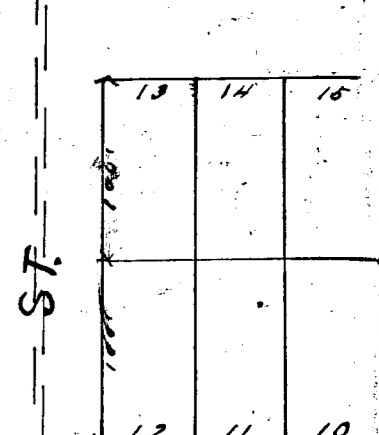
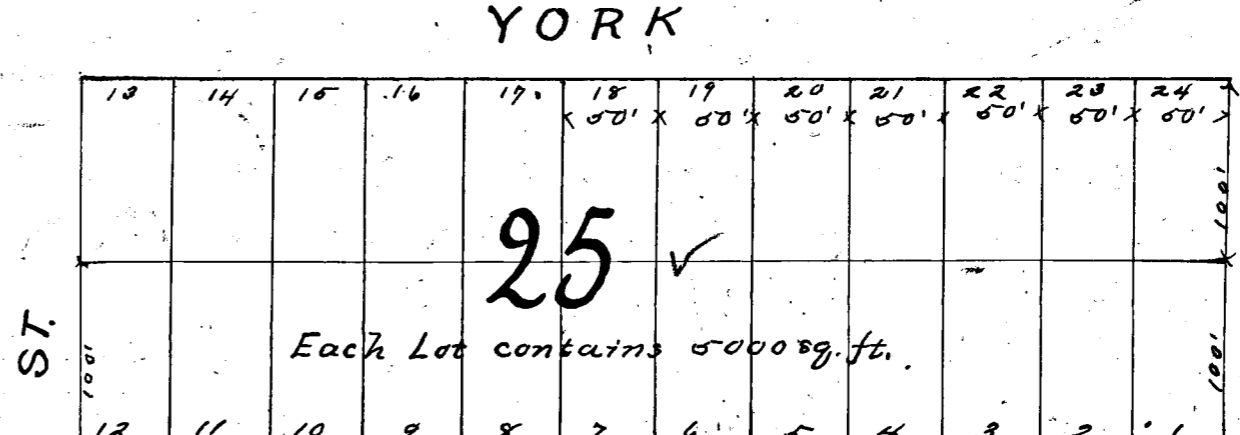
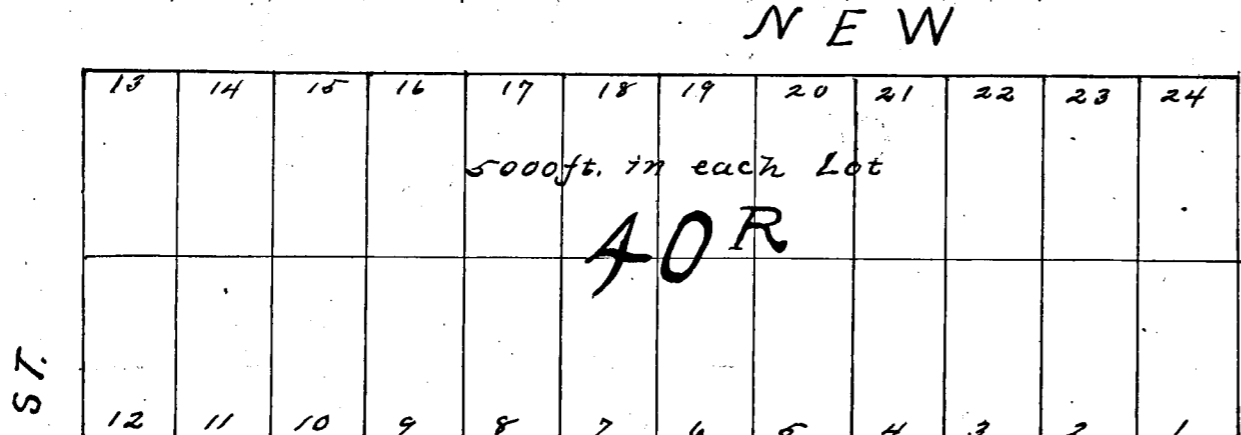

Beacon Hill
Fort Worth, Texas.

200ft. 500feet 100ft. 50ft.
 SCALE Bert pool, Del.

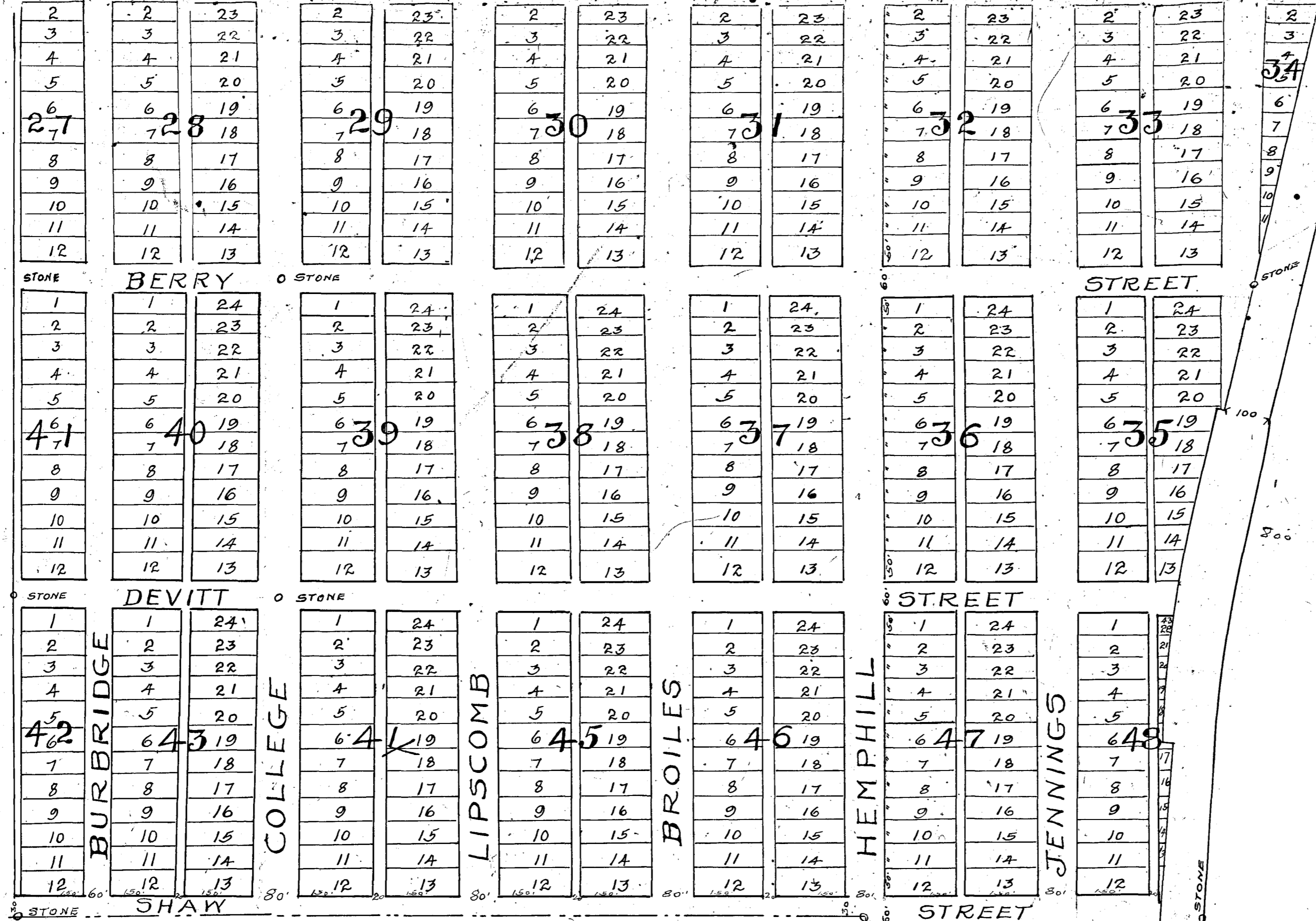


[CONTINUED ON PAGES 131, 132 & 133.]

1736ft. 1/2 in N. 1 1/4 W.



[CONTINUED ON PAGES 132 AND 133.]



STATE OF TEXAS
 COUNTY OF TARRANT
 OF FORT WORTH TARRANT COUNTY TEXAS (AN INCORPORATION), DOES HEREBY ADOPT THE FOREGOING MAP AS CORRECTLY REPRESENTING ITS SUBDIVISION OF A PORTION OF THE LYDIA J. WARWICK SURVEY TARRANT COUNTY TEXAS. SAID SUBDIVISION IS A PORTION OF THE PORTER HEIGHTS ADDITION TO THE CITY OF FORT WORTH, TEXAS. THE PLAT OF SAID PORTER HEIGHTS BEING OF RECORD IN BOOK 63 PAGE 96. IN THE PLAT RECORDS OF TARRANT COUNTY TEXAS. AND BEING ALL OF SAID PORTER HEIGHTS, SAVE AND EXCEPT BLOCKS F.P. AND Q. OF SAID ADDITION; IT IS ESPECIALLY INTENDED THAT THIS PLAT OF THE SOUTH HEMPHILL HEIGHTS, SHALL TAKE THE PLACE OF AND, AND REVOKE THE PLAT OF SAID PORTER HEIGHTS, SAVE AND EXCEPT SAID BLOCKS F.P. AND Q. OF SAID PORTER HEIGHTS; THE CAPPS LAND COMPANY DOES HEREBY DEDICATE TO THE PUBLIC THOSE PORTIONS OF THE LAND DESCRIBED AND SHOWN ON SAID PLAT OF SOUTH HEMPHILL HEIGHTS, AS STREETS AND ALLEYS, EXCEPT THAT IT HEREBY RESERVES TO ITSELF, AND SUCCESSORS, THE USE OF SAID STREETS AND ALLEYS, FOR STREET RAILWAYS, GAS, WATER, SEWER, TELEPHONE, TELEGRAPH, ELECTRIC AND KINDRED FRANCHISES AND USES.

IN WITNESS WHEREOF THE CAPPS LAND COMPANY BY ITS PRESIDENT WILLIAM CAPPS AFFIXES ITS SIGNATURE AND ATTESTS BY ITS CORPORATE SEAL AND SIGNATURE OF ITS SECRETARY, AT FORT WORTH, TEXAS, THIS 1ST DAY OF MARCH 1904.

ATTEST:
J. Anderson
 SECRETARY.

By: *Wm. Capps* PRESIDENT.

STATE OF TEXAS
 TARRANT COUNTY
 BEFORE ME W.M. SHORT A NOTARY PUBLIC IN AND FOR TARRANT COUNTY TEXAS ON THIS DAY PERSONALLY APPEARED *Wm. Capps* KNOWN TO ME TO BE THE PERSON WHOSE NAME IS SUBSCRIBED TO THE FOREGOING INSTRUMENT AND ALSO KNOWN TO ME TO BE THE PRESIDENT OF THE CAPPS LAND COMPANY, AND ACKNOWLEDGED TO ME THAT HE EXECUTED THE SAME FOR THE PURPOSES AND CONSIDERATION THEREIN EXPRESSED, AND IN THE CAPACITY THEREIN STATED, AND AS THE ACT AND DEED OF THE SAID CORPORATION:

GIVEN UNDER MY HAND AND SEAL OF OFFICE THIS 18TH DAY OF JULY A.D.

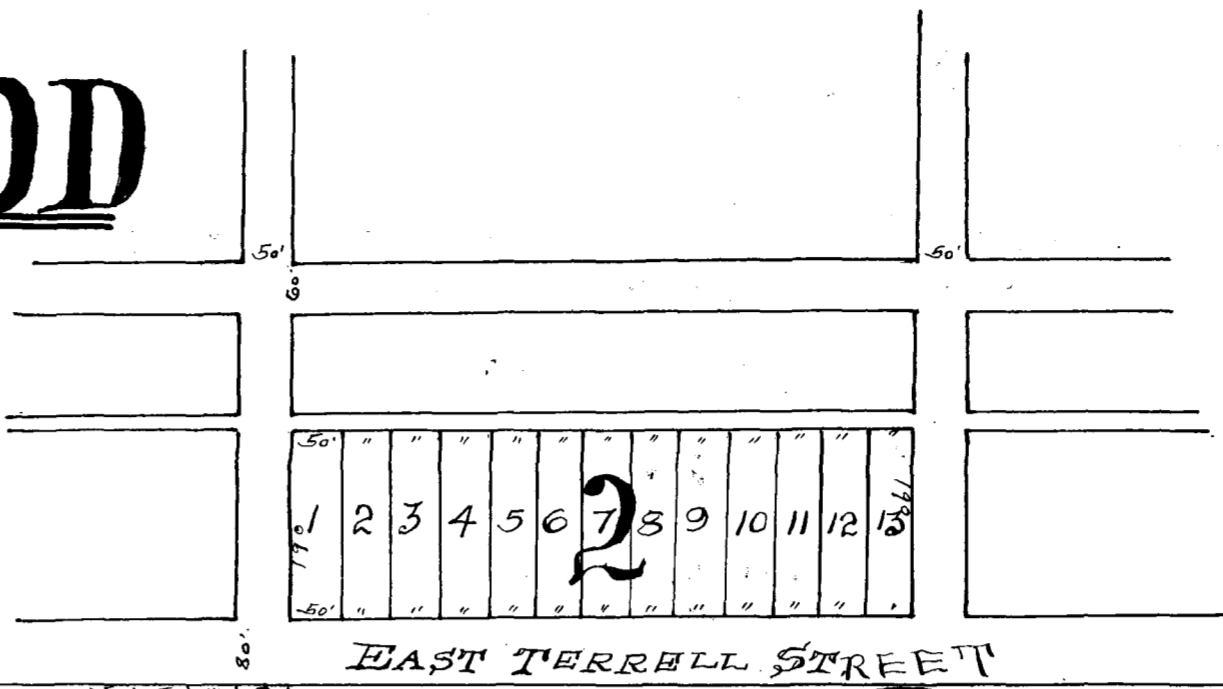
1904.
W.M. Short
 NOTARY PUBLIC TARRANT COUNTY TEXAS.

FILED FOR RECORD JULY 19TH 1904. AT 11¹⁵ AM.
 RECORDED AUGUST 9TH 1904. AT 11⁰⁰ AM.


P.L. Rogers
 COUNTY CLERK TARRANT COUNTY TEXAS.

ELMWOOD

ADDITION.



EAST TERRELL STREET



STATE OF TEXAS
COUNTY OF TARRANT

I, GLEN WALKER, THE OWNER OF CERTAIN LAND BEING PART OF THE LEWIS MOORE SURVEY IN TARRANT CO, TEXAS, CONVEYED TO ME BY THE FARMERS AND MECHANICS NATIONAL BANK, AND I DO HEREBY FILE THIS PLAT OF LAND IN THE RECORDS OF THE COUNTY CLERK OF TARRANT COUNTY TEXAS, FOR DESCRIPTIVE PURPOSES. WITNESS MY HAND AT FT. WORTH, TEXAS, AUGUST

9TH 1904.

Glen Walker

STATE OF TEXAS
COUNTY OF TARRANT

BEFORE ME ED K. COLLETT, A NOTARY PUBLIC IN AND FOR THE STATE OF TEXAS AND COUNTY OF TARRANT, ON THIS DAY PERSONALLY APPEARED GLEN WALKER, KNOWN TO ME TO BE THE PERSON WHOSE NAME IS SUBSCRIBED TO THE FOREGOING INSTRUMENT AND ACKNOWLEDGED TO ME THAT HE EXECUTED THE SAME FOR THE PURPOSES AND CONSIDERATIONS THEREIN EXPRESSED.

GIVEN UNDER MY HAND AND SEAL OF OFFICE, FT WORTH, TEXAS, THIS 9TH DAY OF AUGUST, 1904.



Ed K. Collett
NOTARY PUBLIC, TARRANT COUNTY TEXAS.

FILED FOR RECORD AUGUST 9TH 1904 AT 3.30 P.M.
RECORDED AUG 15TH 1904 AT 9 A.M.

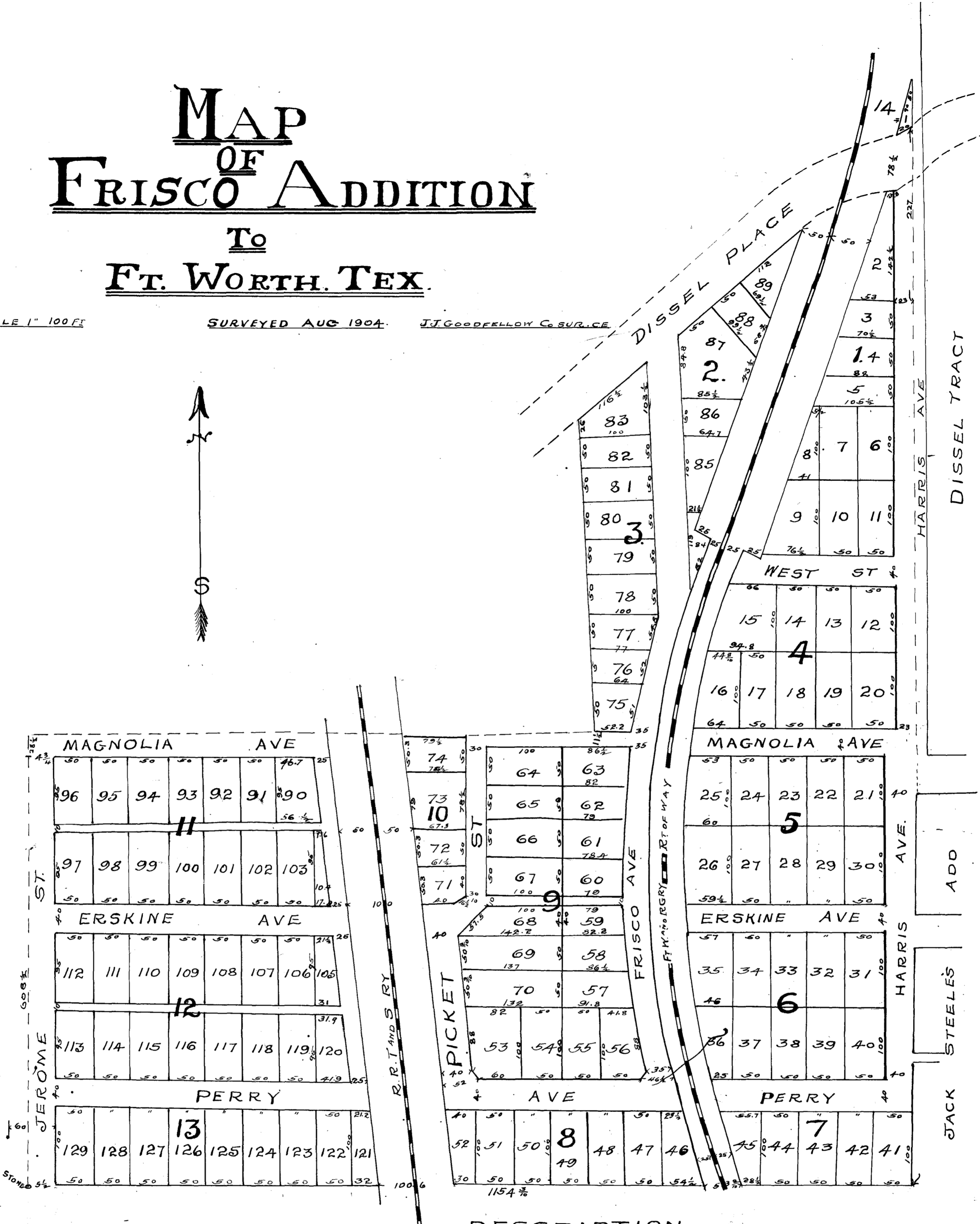
R. L. Rogers
COUNTY CLERK, TARRANT COUNTY TEXAS

MAP OF FRISCO ADDITION To FT. WORTH, TEX.

SCALE 1" = 100 FT

SURVEYED AUG 1904.

J.J. GOODFELLOW Co. SURV. CO.



DESCRIPTION

STATE OF TEXAS COUNTY OF TARRANT PART OF THE E.S. HARRIS. 640. A SURVEY SITUATED ADJACENT TO THE S.W. PORTION OF THE CITY OF FT. WORTH IN TARRANT CO. TEXAS. BEGINNING AT A STAKE WHICH IS 2031 FT. S. AND 1980 1/2 FT. W. OF THE NE CORN. OF SAID SURVEY. THENCE SOUTH 608 1/2 FT. THENCE E. 1154 3/8 FT. THENCE N. 1517 FT. TO A POINT IN THE E. LINE OF RT. OF WAY OF FT. W. BRGRY. THENCE S.W. ALONG SAID LINE TO THE N. LINE OF A PUBLIC ROAD. THENCE WESTERLY ALONG SAID N. LINE TO THE S.E. COR. OF THE L.L. HUDSON TRACT. THENCE S. 50 1/2 W. ALONG THE N. LINE SAID ROAD 426 FT. TO THE S.W. COR. OF SAID HUDSON TRACT. THENCE S. 4 1/2 E. 508 FT. THENCE W. 722 FT. TO POINT OF BEGINNING.

DEDICATION

STATE OF TEXAS COUNTY OF TARRANT KNOW ALL MEN BY THESE PRESENTS: THAT I, J.F. WELLINGTON JR. OWNER OF THE ABOVE DESCRIBED PROPERTY DO HEREBY ADOPT THE FOREGOING PLAN FOR SUBDIVIDING SAME, AND HEREBY DEDICATE TO THE USE OF THE PUBLIC, ALL THOSE STREETS SHOWN THEREON WHICH ARE NAMED:

WITNESS MY HAND THIS 22ND DAY OF AUGUST, 1904.

J. F. Wellington Jr.

STATE OF TEXAS COUNTY OF TARRANT BEFORE ME THE UNDERSIGNED AUTHORITY ON THIS DAY PERSONALLY APPEARED J.F. WELLINGTON JR. KNOWN TO ME TO BE THE PERSON WHOSE NAME IS SUBSCRIBED TO THE FOREGOING INSTRUMENT AND ACKNOWLEDGED TO ME THAT HE EXECUTED THE SAME FOR THE PURPOSES AND CONSIDERATIONS THEREIN EXPRESSED.

WITNESS MY HAND AND SEAL OF OFFICE THIS 22ND DAY OF AUGUST 1904.

(L.S)

D. J. Bomar
NOTARY PUBLIC TARRANT CO TEXAS

R. L. Rogers
COUNTY CLERK TARRANT CO TEXAS

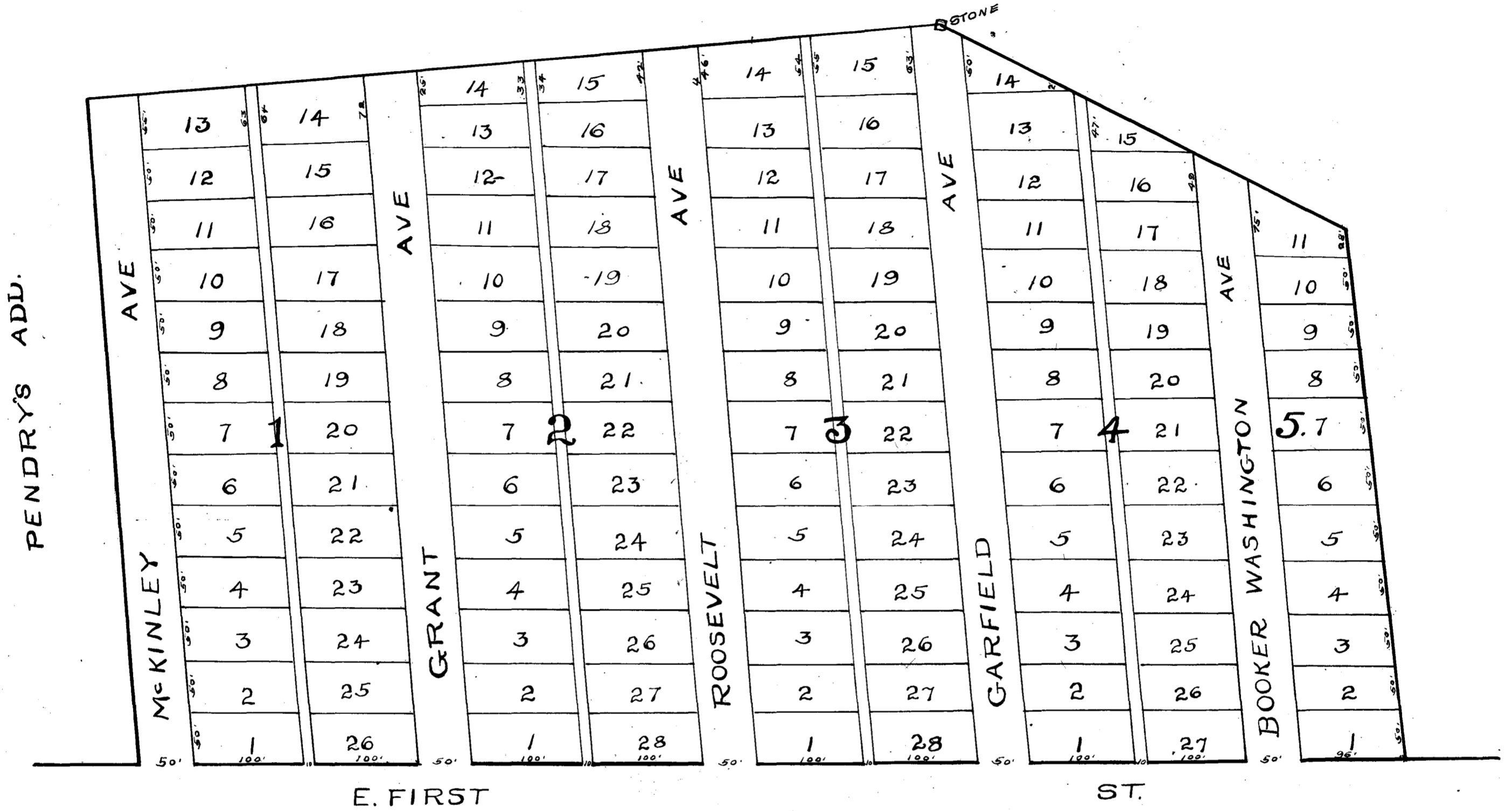
FILED FOR RECORD AUGUST 23-RD 1904 AT 10:20 A.M.
RECORDED SEPTEMBER 3-RD 1904 AT 10. A.M.

STAVER'S ADDITION

TO THE

CITY OF FORTWORTH.

T. E. COPPAGE, CE.



STATE OF TEXAS
 CO. OF TARRANT KNOW ALL MEN BY THESE PRESENTS: THAT W. L. LIGON AND L. G. GILLETTE OF TARRANT CO. STATE OF TEXAS, DO HEREBY ADOPT THE FOREGOING PLAT AND THE SUBDIVISIONS THEREON SHOWN AND DO HEREBY DESIGNATE THE SUBDIVIDED PROPERTY THEREON SHOWN AS STAVER'S ADDITION TO THE CITY OF FORT WORTH. SAID PROPERTY LIES EAST OF PENDRY'S ADDITION AND N. OF E. FIRST STREET, AND IS SHOWN ON THE PRESENT CITY MAP AS J. H. STAVERS 17 1/2 ACRE TRACT, AND WE DO HEREBY DEDICATE TO THE PUBLIC USE AND BENEFIT FOREVER THE STREETS AND ALLEYS DESIGNATED ON SAID PLAT.

WITNESS OUR HAND THIS 2ND DAY OF SEPT 1904.

W. L. Ligon
L. G. Gillette

STATE OF TEXAS
 CO. OF TARRANT BEFORE ME C. D. HILL A NOTARY PUBLIC IN AND FOR TARRANT CO. STATE OF TEXAS ON THIS DAY PERSONALLY APPEARED W. L. LIGON AND L. G. GILLETTE KNOWN TO ME TO BE THE PERSONS WHOSE NAMES ARE SUBSCRIBED TO THE FOREGOING INSTRUMENT AND ACKNOWLEDGED TO ME THAT THEY EXECUTED THE SAME FOR THE PURPOSES AND CONSIDERATIONS THEREIN EXPRESSED.

GIVEN UNDER MY HAND AND SEAL OF OFFICE THIS 2ND DAY OF SEPTEMBER A. D. 1904.



SIGNED:

C. D. Hill
NOTARY PUBLIC, TARRANT CO., TEX.

FILED FOR RECORD SEPTEMBER 19TH 1904. AT 3:40 P.M.

RECORDED OCTOBER 17TH 1904. AT 5 P.M.

P. L. Rogers

COUNTY CLERK TARRANT COUNTY TEXAS.

J.T. BLANCHARD SUB 6 ³/₈ ACRES OUT OF THE J.NELLIS SURVEY TARRANT CO. TEXAS.

SCALE 50'-1"

SURVEYED APRIL 28, 1904.

JOHN B. HAWLEY
HENRY M. DICKSON

STATE OF TEXAS
COUNTY OF TARRANT

KNOW ALL MEN BY THESE PRESENTS THAT I DO HEREBY ADOPT THE MAP AS HEREWITH SHOWN AS CORRECTLY REPRESENTING MY SUBDIVISION OF 6 ³/₈ ACRES OF LAND OUT OF THE J.N. ELLIS SURVEY, TARRANT COUNTY STATE OF TEXAS, HEREBY DEDICATING THE STREETS AND ALLEYS THEREOF TO PUBLIC USE.

WITNESS MY HAND THIS 26TH DAY OF SEP- 1904.

J.T. Blanchard

STATE OF WISCONSIN
COUNTY OF MILWAUKEE

BEFORE ME ARTHUR L. RICHARDS A. NOTARY PUBLIC IN AND FOR THE COUNTY OF MILWAUKEE STATE OF WISCONSIN PERSONALLY APPEARED J.T. BLANCHARD KNOWN TO ME TO BE THE PERSON WHOSE NAME IS SUBSCRIBED TO THE FOREGOING INSTRUMENT, AND ACKNOWLEDGED TO ME THAT HE EXECUTED THE SAME FOR THE PURPOSES AND CONSIDERATIONS THEREIN EXPRESSED.


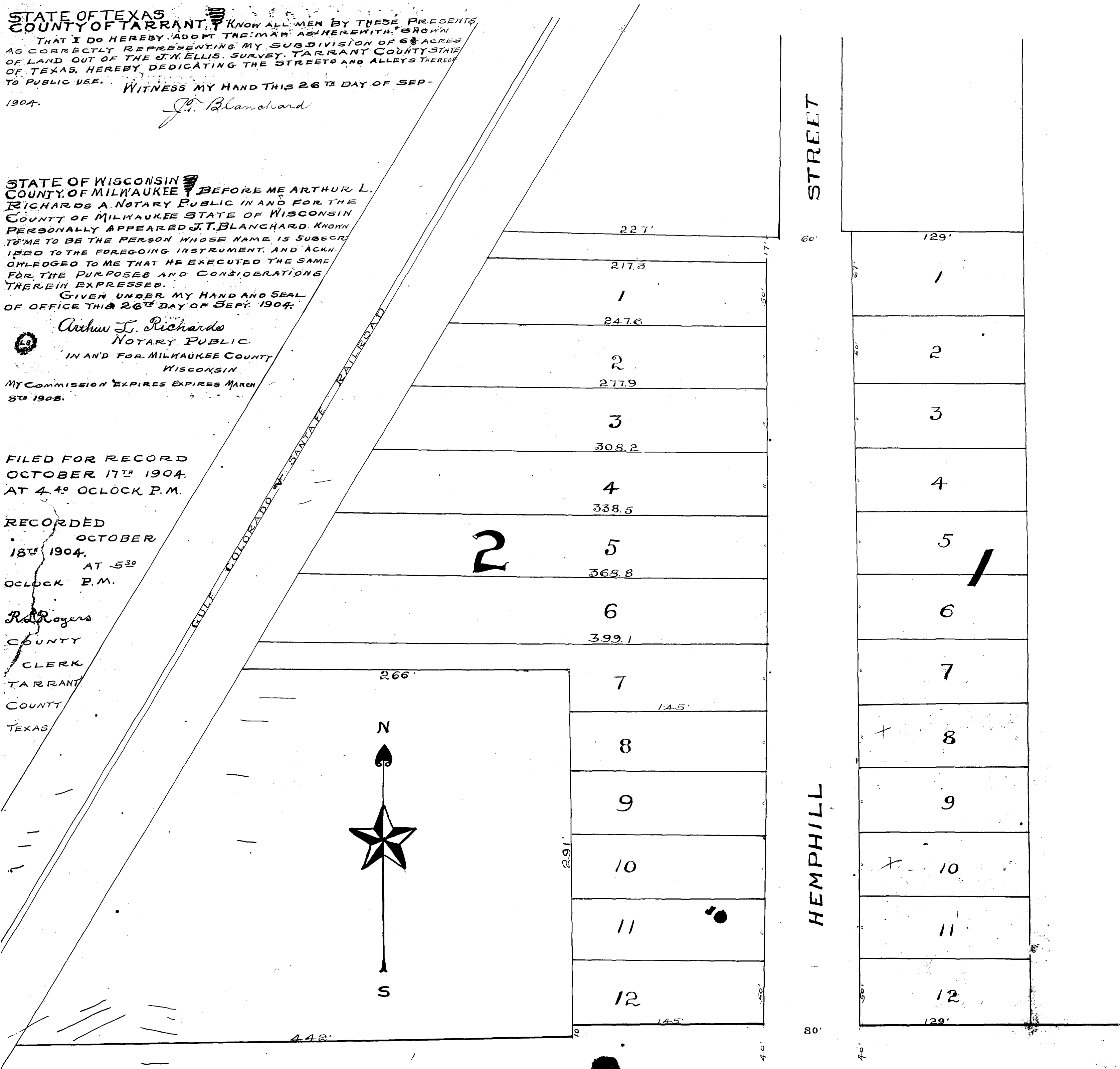
GIVEN UNDER MY HAND AND SEAL OF OFFICE THIS 26TH DAY OF SEPT. 1904.

Arthur L. Richards
NOTARY PUBLIC
IN AND FOR MILWAUKEE COUNTY
WISCONSIN
MY COMMISSION EXPIRES MARCH 8TH 1908.


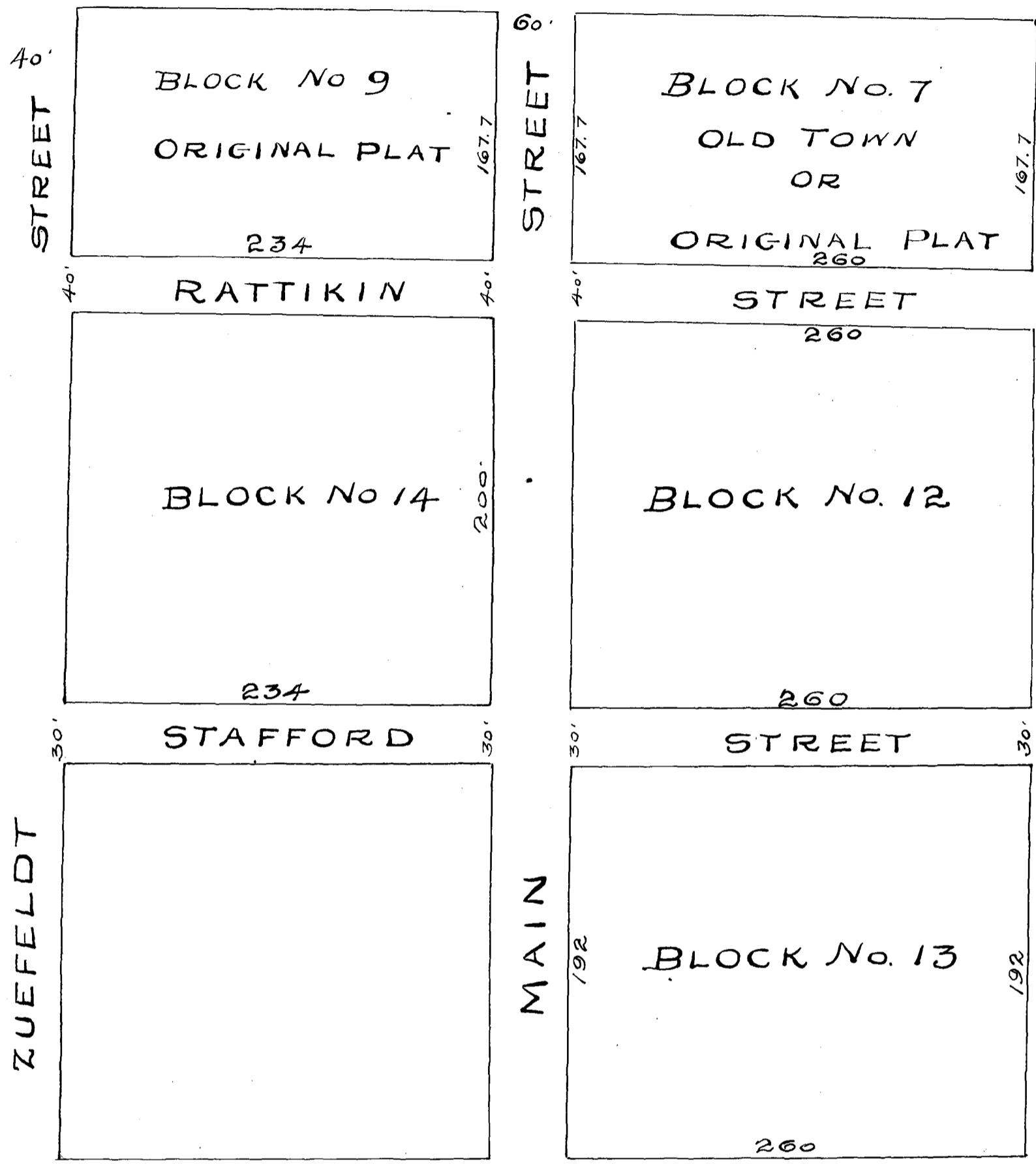
FILED FOR RECORD
OCTOBER 17TH 1904.
AT 4:40 O'CLOCK P.M.

RECORDED
OCTOBER 18TH 1904.
AT 5:30 O'CLOCK P.M.

R.R. Rogers
COUNTY CLERK
TARRANT COUNTY
TEXAS



ZUEFELDT ADDITION TO THE TOWN OF WEBB, TEXAS



192
70
262
462
667
629

320
234
554

THE STATE OF TEXAS, COUNTY OF TARRANT KNOW ALL MEN BY THESE PRESENTS THAT WE DANIEL ZUEFELDT AND HIS WIFE MAGGIE M. ZUEFELDT, OF THE COUNTY OF TARRANT AND STATE OF TEXAS, FOR THE PURPOSE OF ENLARGING THE PLAT OF THE TOWN OF WEBB, IN THE COUNTY OF TARRANT, AND BEING OWNERS OF THE REAL ESTATE IN SAID TOWN HAVE THIS DAY LAID OFF AND ADOPTED THE PLAT OR MAP HERETO ATTACHED, TO BECOME A PART OF SAID TOWN, AND WE HEREBY ADOPT AND DEDICATE THE LAND SO MARKED FOR STREETS TO THE USE OF THE PUBLIC FOR THE USE OF THE PUBLIC AS SUCH STREETS, SAID ADDITION SHALL BE KNOWN AS ZUEFELDT ADDITION TO THE TOWN OF WEBB, WHICH SAID ADDITION SHALL EXTEND SOUTH FROM THE ORIGINAL TOWN AS SHOWN BY THE PLAT OF SAME WHICH SAID PLAT IS DULY RECORDED IN PLATBOOK 106 ON PAGE 95, AND BE ON EITHER SIDE OF MAIN STREET AS IS SHOWN HEREIN.

WITNESS OUR HANDS AT MANSFIELD, TEXAS, THIS NOVEMBER 8TH 1904.

Daniel Zuefeldt
Maggie M. Zuefeldt

THE STATE OF TEXAS, COUNTY OF TARRANT BEFORE ME J.M. ELLIOTT, A NOTARY PUBLIC IN AND FOR TARRANT COUNTY, TEXAS, ON THIS DAY PERSONALLY APPEARED DANIEL ZUEFELDT, AND MAGGIE M. ZUEFELDT, WIFE OF SAID DANIEL ZUEFELDT KNOWN TO ME TO BE THE PERSONS, WHOSE NAMES ARE SUBSCRIBED TO THE FOREGOING INSTRUMENT AND ACKNOWLEDGED TO ME THAT THEY EXECUTED THE SAME FOR THE PURPOSES AND CONSIDERATION THEREIN EXPRESSED AND THE SAID MAGGIE M. ZUEFELDT, WIFE OF SAID DANIEL ZUEFELDT, HAVING BEEN EXAMINED BY ME PRIVILY AND APART FROM HER HUSBAND AND HAVING THE SAME FULLY EXPLAINED TO HER, SHE THE SAID MAGGIE M. ZUEFELDT, ACKNOWLEDGED SUCH INSTRUMENT TO BE HER ACT AND DEED AND DECLARED THAT SHE HAD WILLINGLY SIGNED THE SAME FOR THE PURPOSES AND CONSIDERATION THEREIN EXPRESSED, AND THAT SHE DID NOT WISH TO RETRACT IT.

GIVEN UNDER MY HAND AND SEAL OF OFFICE THIS 8TH DAY OF NOVEMBER, A.D. 1904.



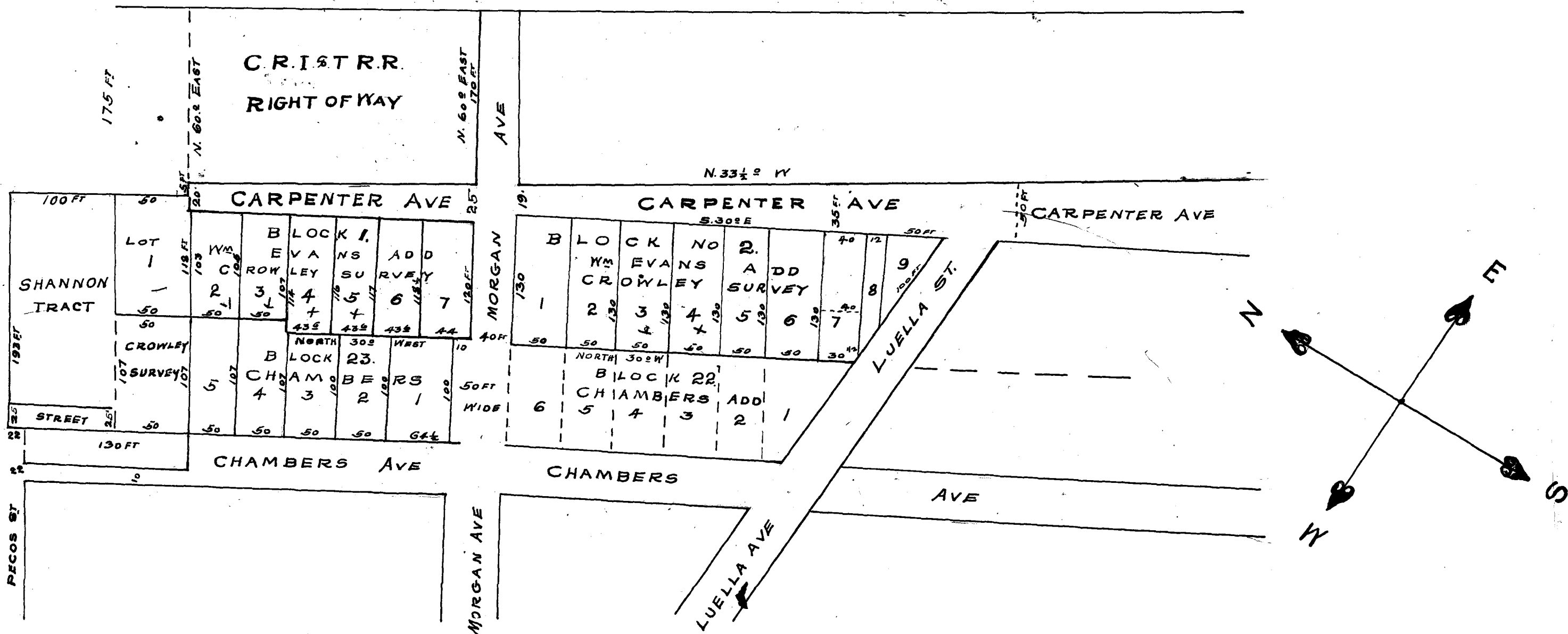
J.M. Elliott
NOTARY PUBLIC TARRANT CO. TEXAS.

FILED FOR RECORD NOV. 29TH 1904 AT 8:45 A.M.
RECORDED DECEMBER 21ST 1904 AT 11 A.M.

R. L. Rogers
COUNTY CLERK TARRANT COUNTY TEXAS.

W^M M. EVANS ADDITION.

FORT WORTH, TEXAS.



DEDICATION OF BLOCKS No 1 & 2 W^M M. EVANS ADDITION TO THE CITY OF FORT WORTH, TARRANT COUNTY TEXAS. AND BEING PART OF A 31 ACRE TRACT OUT OF B.F. CROWLEY 320 ACRE SURVEY AND BEING ALL THAT PART OF SAID 31 ACRE TRACT LYING WEST OF C. R. I. & T. R.R. RIGHT OF WAY. INCLUDING ONE 50 FT LOT OUT OF SHANNON TRACT SAID SURVEY ON THE NORTH WEST AND A SMALL TRIANGULAR LOT ON S.E. OUT OF BLOCK R. CHAMBERS. ADD.

THE STATE OF TEXAS
 COUNTY OF TARRANT
 KNOW ALL MEN BY THESE PRESENTS, THAT I, W^M M. EVANS OF SAID COUNTY AND STATE. DO HEREBY ADOPT THE PLAN OF NUMBERING OF THE FOREGOING MAP BY WHICH TO SELL, AND FOR MY OWN BENEFIT, AND THE PUBLIC CONVENIENCE, DO HEREBY DEDICATE AS PUBLIC HIGHWAYS, ALL STREETS AND AVENUES THEREON, RESERVING ALL WATER RIGHTS AND PRIVILEGES FOR IRRIGATION, OR OTHER PURPOSES, OF CHAMBERS BRANCH, NUMBERED ON SAID MAP AS LOTS, BLOCK 2.
 FORT WORTH TEX DEC 22 = 1904.
W^M M. Evans

THE STATE OF TEXAS.
 COUNTY OF TARRANT
 BEFORE ME J. S. STAITI A. NOTARY PUBLIC. IN AND FOR TARRANT COUNTY TEXAS. ON THIS DAY PERSONALLY APPEARED W^M M. EVANS. KNOWN TO ME TO BE THE PERSON WHOSE NAME IS SUBSCRIBED TO THE FOREGOING INSTRUMENT AND ACKNOWLEDGED TO ME THAT HE EXECUTED THE SAME FOR THE PURPOSES AND CONSIDERATION THEREIN EXPRESSED.

GIVEN UNDER MY HAND AND SEAL OF OFFICE THIS 22ND DAY OF DECEMBER 1904.



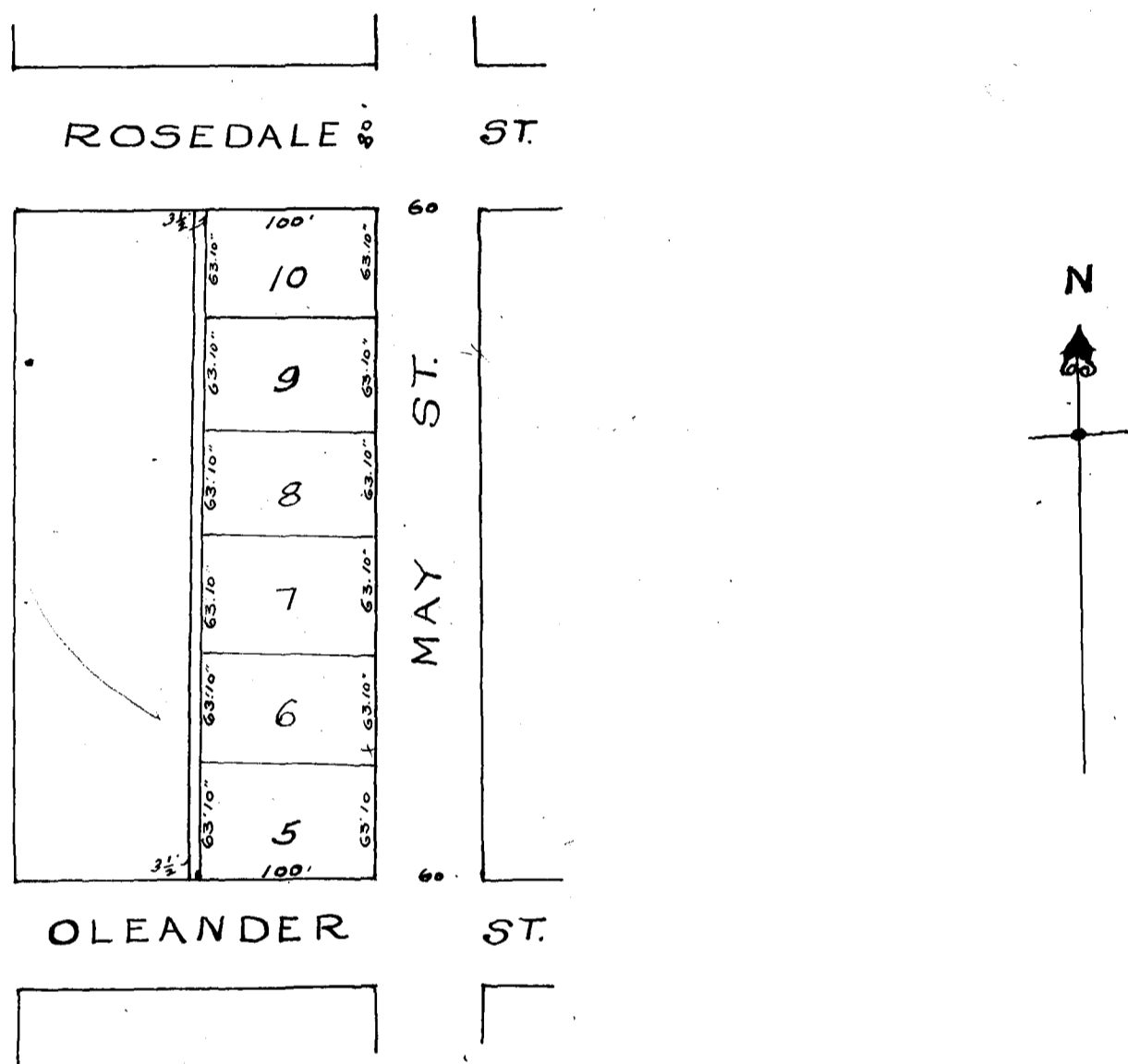
J. S. Staiti
 NOTARY PUBLIC TARRANT COUNTY, TEXAS

FILED FOR RECORD JANY 12TH 1905. AT 11:40 AM
 RECORDED FEBRUARY 4TH 1905. AT 8:40 A.M.

P. L. Rogers
 COUNTY CLERK TARRANT CO. TEXAS.

MAP OF AUGUST MALES.

REVISION OF THE EAST HALF OF BLOCK B. OF FAIRLAWN SUBDIVISION OF BLOCK 19 OF FIELDS ADDITION ON THE WELCH SURVEY SURVEYED JAN. 1905. SCALE 1" 100' J.J. GOODFELLOW.



STATE OF TEXAS,
COUNTY OF TARRANT

KNOW ALL MEN BY THESE PRESENTS: THAT I, AUGUST MALES, OWNER OF THE EAST HALF OF BLOCK B. OF FAIRLAWN SUBDIVISION OF BLOCK 19 OF FIELDS ADDITION TO THE CITY OF FORT WORTH, TEXAS, ON THE WELCH SURVEY, DO HEREBY ADOPT THE HEREON MAP AS CORRECTLY REPRESENTING MY PLAN FOR REVISING SAME.

WITNESS MY SIGNATURE THIS 26TH DAY OF JANUARY 1905.
AUGUST MALES.

STATE OF TEXAS,
COUNTY OF TARRANT

BEFORE ME THE UNDERSIGNED AUTHORITY ON THIS DAY PERSONALLY APPEARED AUGUST MALES, KNOWN TO ME TO BE THE PERSON WHOSE NAME IS SUBSCRIBED TO THE FOREGOING INSTRUMENT AND ACKNOWLEDGED TO ME THAT HE EXECUTED THE SAME FOR THE PURPOSES & CONSIDERATIONS THEREIN EXPRESSED.

WITNESS MY HAND & SEAL OF OFFICE THIS 26TH DAY OF JANUARY

1905

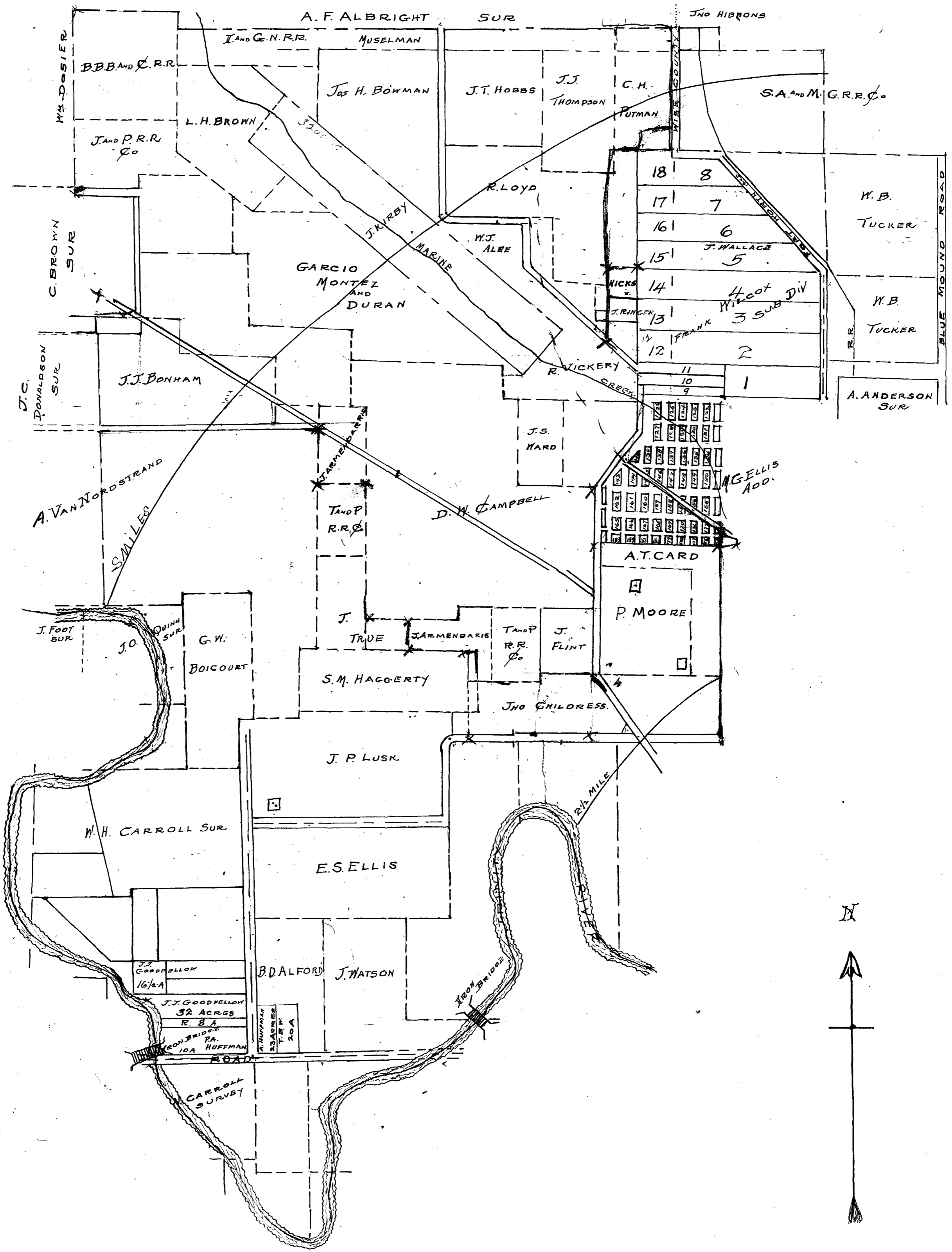
LS

R. L. Rogers
NOTARY PUBLIC IN AND FOR TARRANT COUNTY TEXAS

FILED FOR RECORD JANUARY 26TH 1905 AT 2:00 P.M.
RECORDED FEBRUARY 13TH 1905 AT 10:00 A.M.

R. L. Rogers
COUNTY CLERK TARRANT CO. TEXAS.

ROSEN HEIGHTS INDEPENDENT SCHOOL DISTRICT



189N.

FILED FOR RECORD JUNE 28th 1905 AT 9²⁵ AM
 RECORDED JUNE 29th 1905 AT 3³⁰ PM

R. P. Rogers
 COUNTY CLERK TARRANT COUNTY TEXAS

GULF COLORADO AND SANTA FE RY
 TO DEED
 FORT WORTH UNION PASSENGER STATION
 AND
 HOUSTON AND TEXAS CENTRAL RAILWAY COMPANY
 STATE OF TEXAS
 COUNTY OF TARRANT
 CONTRACT SECRETARY No 3430-B

THIS INDENTURE, EXECUTED BY AND BETWEEN THE GULF COLORADO AND SANTA FE RAILWAY COMPANY, HEREINAFTER CALLED THE FIRST PARTY, THE FORT WORTH UNION PASSENGER STATION COMPANY, HEREINAFTER CALLED THE SECOND PARTY, AND THE HOUSTON AND TEXAS CENTRAL RAILROAD COMPANY, HEREINAFTER CALLED THE THIRD PARTY, WITNESSETH, THAT IN CONSIDERATION AND PURSUANCE OF A CERTAIN AGREEMENT EXECUTED BY THE THREE PARTIES HERETO, ON THE FIRST DAY OF SEPTEMBER 1903 AND IN CONSIDERATION OF THE PAYMENT TO THE FIRST PARTY BY THE SECOND PARTY OF THE SUM OF ONE DOLLAR, THE RECEIPT WHEREOF IS HEREBY ACKNOWLEDGED, THE FIRST PARTY HAS GRANTED, BARGAINED, SOLD AND CONVEYED, AND BY THESE PRESENTS DOETH GRANT, BARGAIN, SELL AND CONVEY TO THE SECOND PARTY THE RIGHT OF WAY FOR A RAILROAD TRACK SITUATED IN DAGGETT'S FIRST ADDITION TO THE CITY OF FORT WORTH, COUNTY OF TARRANT, STATE OF TEXAS, BEGINNING AT A POINT MARKED "A" ON THE BLUE PRINT HERETO ATTACHED AND MADE A PART HEREOF, IN NINETEENTH STREET, AND EXTENDING IN A NORTHWESTERLY DIRECTION TO A POINT IN THE EAST LINE OF BLOCK L-2, OF SAID ADDITION, SAID RIGHT OF WAY BEING TEN (10) FEET IN WIDTH, OR FIVE (5) FEET ON EACH SIDE OF THE CENTER LINE OF A TRACK NOW LOCATED ON THE SAME, WHICH RIGHT OF WAY IS SHOWN ON SAID BLUE PRINT BY SHADED AREA, EXCEPTING, HOWEVER, THEREFROM, ALL GROUND OCCUPIED BY THE MAIN LINE TRACK, OF THE FIRST PARTY.

TO HAVE AND TO HOLD THE SAID PREMISES UNTO THE SECOND PARTY, ITS SUCCESSORS AND ASSIGNS FOREVER, IN CONSIDERATION AND IN PURSUANCE OF THE EXECUTION OF SAID AGREEMENT BY THE THREE PARTIES HERETO, AND OF THE SUM OF ONE DOLLAR PAID BY THE FIRST PARTY TO THE SECOND PARTY, THE RECEIPT WHEREOF IS HEREBY ACKNOWLEDGED, THE SAID SECOND PARTY HAS GRANTED, BARGAINED, SOLD AND CONVEYED, AND BY THESE PRESENTS DOETH GRANT, BARGAIN, SELL AND CONVEY TO THE FIRST PARTY, THE NECESSARY RIGHTS OF WAY FOR TWO CERTAIN RAILROAD TRACKS NOW CONSTRUCTED AND OWNED BY THE FIRST PARTY, ON AND OVER SO MUCH OF BLOCK L-1, OF SAID DAGGETT'S ADDITION, AND ON AND OVER SO MUCH OF THAT PART OF BLOCK L-2, OF SAID DAGGETT'S ADDITION, CONVEYED BY DEED OF EVEN DATE HERewith, BY THE FIRST PARTY TO THE SECOND PARTY, AND ON AND OVER SO MUCH OF THE INTERVENING SPACE BETWEEN BLOCKS L-1 AND L-2, CONVEYED BY SAID DEED OF EVEN DATE BY THE FIRST PARTY TO THE SECOND PARTY WHICH SAID TRACKS NOW OCCUPY, WHICH TRACKS ARE DESCRIBED AS FOLLOWS:

BEGINNING AT A POINT IN GROVE STREET ABOUT THE LINE OF 18TH STREET, SAME BEING SHOWN ON SAID BLUE PRINT BY THE LETTERS XX, AND EXTENDING ACROSS SAID BLOCK L-2 TO A POINT IN SEVENTEENTH STREET MARKED ON SAID BLUE PRINT XXX, AND ALSO THE NECESSARY RIGHT OF WAY FOR A TRACK NOW CONSTRUCTED AND OWNED BY THE FIRST PARTY OVER SUCH TRACKS OR PARCELS OF LAND CONVEYED IN SAID DEED, THE SAID TRACK BEING SHOWN ON SAID BLUE PRINT, BEGINNING AT A POINT IN SAID BLOCK L-1 MARKED "L", AND EXTENDING IN A SOUTHERLY DIRECTION ACROSS SAID BLOCK L-2, AND THENCE ACROSS 18TH ST, AND ENDING AT A POINT OPPOSITE THE BUILDING OF THE NAPLES PLATTER GROCER COMPANY, INCLUDING SO MUCH GROUND AS SHALL BE REASONABLY NECESSARY FOR THE MAINTENANCE AND OPERATION OF SAID TRACKS, SAID TRACKS ARE SHOWN ON SAID BLUE PRINT BY DOTTED YELLOW LINES.

TO HAVE AND TO HOLD THE SAID PREMISES UNTO THE FIRST PARTY, ITS SUCCESSORS, AND ASSIGNS FOREVER, FOR THIS CONSIDERATION AFORESAID, THE SECOND PARTY HAS GRANTED, BARGAINED, SOLD AND CONVEYED, AND BY THESE PRESENTS DOETH GRANT, BARGAIN, SELL AND CONVEY UNTO THE FIRST PARTY ITS SUCCESSORS AND ASSIGNS FOREVER THE RIGHT TO USE FOR SWITCHING PURPOSES OF FREIGHT TRAINS AND CARS, THE FOLLOWING TRACKS OF THE SECOND PARTY, TO WIT:

(1) THE SOUTH LEAD AND TRACK NO 9, MARKED ON SAID BLUE PRINT BY THE LETTERS A, B, F, J, L, AND M, SAID LEAD AND TRACK NO 9, EXTENDING FROM THE JUNCTION OF THE GULF COMPANY'S MAIN LINE TRACK FROM THE POINT A, IN NINETEENTH STREET TO THE POINT MARKED M, IN THE SOUTH LINE OF BLOCK F-2, AND WHAT WOULD BE THE NORTH LINE OF FIFTEENTH STREET IF THE SAME WERE EXTENDED BETWEEN SAID BLOCKS F-2 AND F-1.

(2) TRACK NO 3 COMMENCING AT THE HEAD BLOCK MARKED B, ON SAID BLUE PRINT, AT A POINT NEAR THE LINE OF EIGHTEENTH STREET, AND EXTENDING TO A POINT IN THE NORTH LINE OF SAID BLOCK F-2, AND THE SOUTH LINE OF FOURTEENTH STREET.

(3) THE CROSSOVER FROM TRACK NO 3 TO TRACK NO 4, THE SAME BEING SITUATED ON SAID BLOCK F-2, BETWEEN THE POINTS MARKED ON SAID BLUE PRINT "Q" TO "R"

(4) THAT PART OF TRACK NO 4, FROM THE HEAD BLOCK OF SAID CROSSOVER TRACK SITUATED ON SAID BLOCK F-2 AND MARKED ON SAID BLUE PRINT WITH THE LETTER "R" TO A POINT ON THE NORTH LINE OF SAID BLOCK F-2, AND THE SOUTH LINE OF FOURTEENTH STREET, MARKED ON SAID BLUE PRINT BY THE LETTER "E".

TO HAVE AND TO HOLD THE SAID RIGHTS AND PRIVILEGES UNTO THE FIRST PARTY, ITS SUCCESSORS AND ASSIGNS FOREVER, PROVIDED, HOWEVER, THE SAME SHALL BE USED BY THE FIRST PARTY, ITS SUCCESSORS AND ASSIGNS, AT SUCH TIMES AS NOT TO INTERFERE WITH THE OPERATION OF ANY PASSENGER TRAIN OR TRAINS WHICH MAY HAVE THE RIGHT TO USE THE STATION FACILITIES OF THE SECOND PARTY, AND PROVIDED FURTHER, THAT THE FIRST PARTY, ITS SUCCESSORS AND ASSIGNS, SHALL NOT USE THE SAID TRACKS FOR STORING FREIGHT CARS THEREON, OR FOR THE RECEIPT OR DELIVERY OF FREIGHT OF ANY CHARACTER WHATSOEVER.

THE SECOND PARTY COVENANTS AND AGREES WITH THE FIRST PARTY THAT IT, THE SECOND PARTY WILL AT ITS OWN PROPER COST AND EXPENSE, AND THAT OF ITS SUCCESSORS AND ASSIGNS, FOREVER MAINTAIN AND REPAIR THE SAID TRACKS AND EACH OF THEM, THE RIGHT TO USE WHICH FOR SWITCHING PURPOSES HATH BEEN ABOVE GRANTED BY THE SECOND PARTY TO THE FIRST PARTY.

THE THIRD PARTY BEING INTERESTED LARGELY AS A STOCKHOLDER IN THE SECOND PARTY, HEREBY ASSENTS TO THE CONVEYANCES ABOVE MADE BY THE SECOND PARTY TO THE FIRST PARTY.

IN CONSIDERATION AND IN PURSUANCE OF THE EXECUTION OF SAID AGREEMENT BY THE THREE PARTIES HERETO, AND IN CONSIDERATION OF THE SUM OF ONE DOLLAR PAID BY THE THIRD PARTY TO THE FIRST PARTY, THE RECEIPT WHEREOF IS HEREBY ACKNOWLEDGED, THE FIRST PARTY HAS GRANTED, BARGAINED, SOLD AND CONVEYED TO THE THIRD PARTY, AND BY THESE PRESENTS DOETH GRANT, BARGAIN, SELL AND CONVEY UNTO THE THIRD PARTY THE RIGHT TO CONSTRUCT AND MAINTAIN A TRACK (SO LONG AS THE THIRD PARTY, ITS SUCCESSORS AND ASSIGNS, SHALL USE THE STATION FACILITIES OF THE SECOND PARTY, SITUATED ON THOSE PARCELS OF LAND CONVEYED BY DEED OF EVEN DATE BY THE FIRST PARTY TO THE SECOND PARTY IN DAGGETT'S FIRST ADDITION TO THE CITY OF FORT WORTH) ON THE RIGHT OF WAY OF THE FIRST PARTY, BEGINNING AT THE NORTH LINE OF FRONT STREET AND EXTENDING TO A POINT ON THE SOUTH LEAD TRACK OF THE SECOND PARTY, ABOUT THE MIDDLE OF EIGHTEENTH STREET, THE SAID TRACK OF THE THIRD PARTY BEING SHOWN ON SAID BLUE PRINT BY A FULL YELLOW LINE AND THE SOUTH LEAD OF THE SECOND PARTY BEING SHOWN ON SAID BLUE PRINT BY A DOTTED RED LINE, AND THE MAIN TRACK OF THE FIRST PARTY THEREON BEING SHOWN BY RED LINE.

TO HAVE AND TO HOLD THE SAID PREMISES UNTO THE SAID THIRD PARTY, ITS SUCCESSORS AND ASSIGNS, SO LONG AS IT THE THIRD PARTY, ITS SUCCESSORS AND ASSIGNS, SHALL USE THE SAID

STATION FACILITIES OF THE SECOND PARTY. BUT NO LONGER. AND WHENEVER THE THIRD PARTY, ITS SUCCESSORS OR ASSIGNEES, SHALL CEASE TO USE SAID STATION FACILITIES THE RIGHT HEREBY GRANTED SHALL REVERT TO THE FIRST PARTY, ITS SUCCESSORS OR ASSIGNEES.

IN TESTIMONY WHEREOF THE PARTIES HAVE CAUSED THREE DUPLICATE ORIGINALS OF THESE PRESENTS TO BE SIGNED BY THEIR RESPECTIVE PRESIDENTS OR VICE PRESIDENTS AND THEIR RESPECTIVE CORPORATE SEALS TO BE HERETO AFFIXED AND ATTESTED BY THEIR RESPECTIVE SECRETARIES THIS THE 1ST DAY OF SEPTEMBER, A.D. 1903.

ATTEST: W.A. Johnson
SECRETARY

FORT WORTH UNION PASSENGER STATION COMPANY
By: W.P. Nixon
PRESIDENT

ATTEST: A.C. Robert
SECRETARY

GULF COLORADO & SANTA FE RAILWAY COMPANY
By: W.P. Nixon
SECOND VICE PRESIDENT AND GENERAL MANAGER

ATTEST: M.R. Field
SECRETARY

HOUSTON AND TEXAS CENTRAL RAILROAD COMPANY
By: Thornwell Fay
VICE PRESIDENT

DESCRIPTION CORRECT
J.A. Cottingham
ENGINEER

THE STATE OF TEXAS
COUNTY OF TARRANT

BEFORE ME R.P. MARTIN, A NOTARY PUBLIC IN AND FOR TARRANT COUNTY TEXAS, ON THIS DAY PERSONALLY APPEARED W.P. NIXON VICE PRESIDENT OF THE FT WORTH UNION PASSENGER STATION COMPANY KNOWN TO ME TO BE THE PERSON WHOSE NAME IS SUBSCRIBED TO THE FOREGOING INSTRUMENT AND WHO ACKNOWLEDGED TO ME THAT HE EXECUTED THE SAME FOR THE PURPOSES AND CONSIDERATION THEREIN EXPRESSED AND IN THE CAPACITY THEREIN EXPRESSED.

GIVEN UNDER MY HAND AND SEAL OF OFFICE THIS THE 2ND DAY OF JUNE A.D. 1905.
R.P. Martin
NOTARY PUBLIC TARRANT CO TEX.

THE STATE OF TEXAS
COUNTY OF TARRANT

BEFORE ME R.P. MARTIN A NOTARY PUBLIC IN AND FOR TARRANT COUNTY TEXAS ON THIS DAY PERSONALLY APPEARED W.P. NIXON SECOND VICE PRESIDENT AND GEN'L MGR OF THE GULF COLORADO AND SANTA FE RY COMPANY KNOWN TO ME TO BE THE PERSON WHOSE NAME IS SUBSCRIBED TO THE FOREGOING INSTRUMENT AND WHO ACKNOWLEDGED TO ME THAT HE EXECUTED THE SAME FOR THE PURPOSES AND CONSIDERATIONS THEREIN EXPRESSED AND IN THE CAPACITY THEREIN EXPRESSED.

GIVEN UNDER MY HAND AND SEAL OF OFFICE THIS THE 2ND DAY OF JUNE A.D. 1905.
R.P. Martin
NOTARY PUBLIC TARRANT CO TEX.


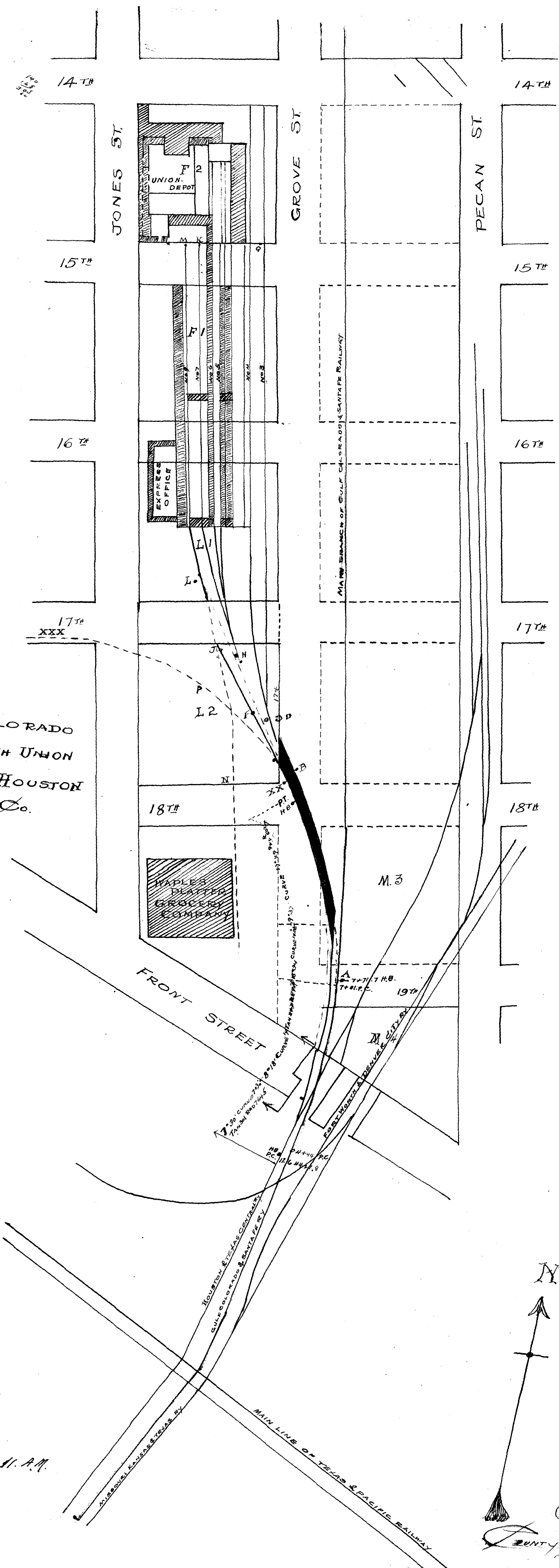
THE STATE OF TEXAS
COUNTY OF TARRANT

BEFORE ME R.P. MARTIN A NOTARY PUBLIC IN AND FOR TARRANT COUNTY TEXAS ON THIS DAY PERSONALLY APPEARED THORNWELL FAY VICE PRESIDENT OF THE HOUSTON AND TEXAS CENTRAL RAILROAD COMPANY KNOWN TO ME TO BE THE PERSON WHOSE NAME IS SUBSCRIBED TO THE FOREGOING INSTRUMENT AND WHO ACKNOWLEDGED TO ME THAT HE EXECUTED THE SAME FOR THE PURPOSES AND CONSIDERATIONS THEREIN EXPRESSED AND THE CAPACITY THEREIN EXPRESSED.

GIVEN UNDER MY HAND AND SEAL OF OFFICE THIS THE 2ND DAY OF JUNE A.D. 1905.
R.P. Martin
NOTARY PUBLIC TARRANT CO TEXAS.

V

EXHIBIT A.
 PART OF DEED OF THE GULF COLORADO
 AND SANTA FE RY CO. TO FORT WORTH UNION
 PASSENGER STATION CO AND THE HOUSTON
 AND TEXAS CENTRAL RAILROAD CO.



DICKSON

R. L. Rogers
 COUNTY CLERK TARRANT CO TEXAS

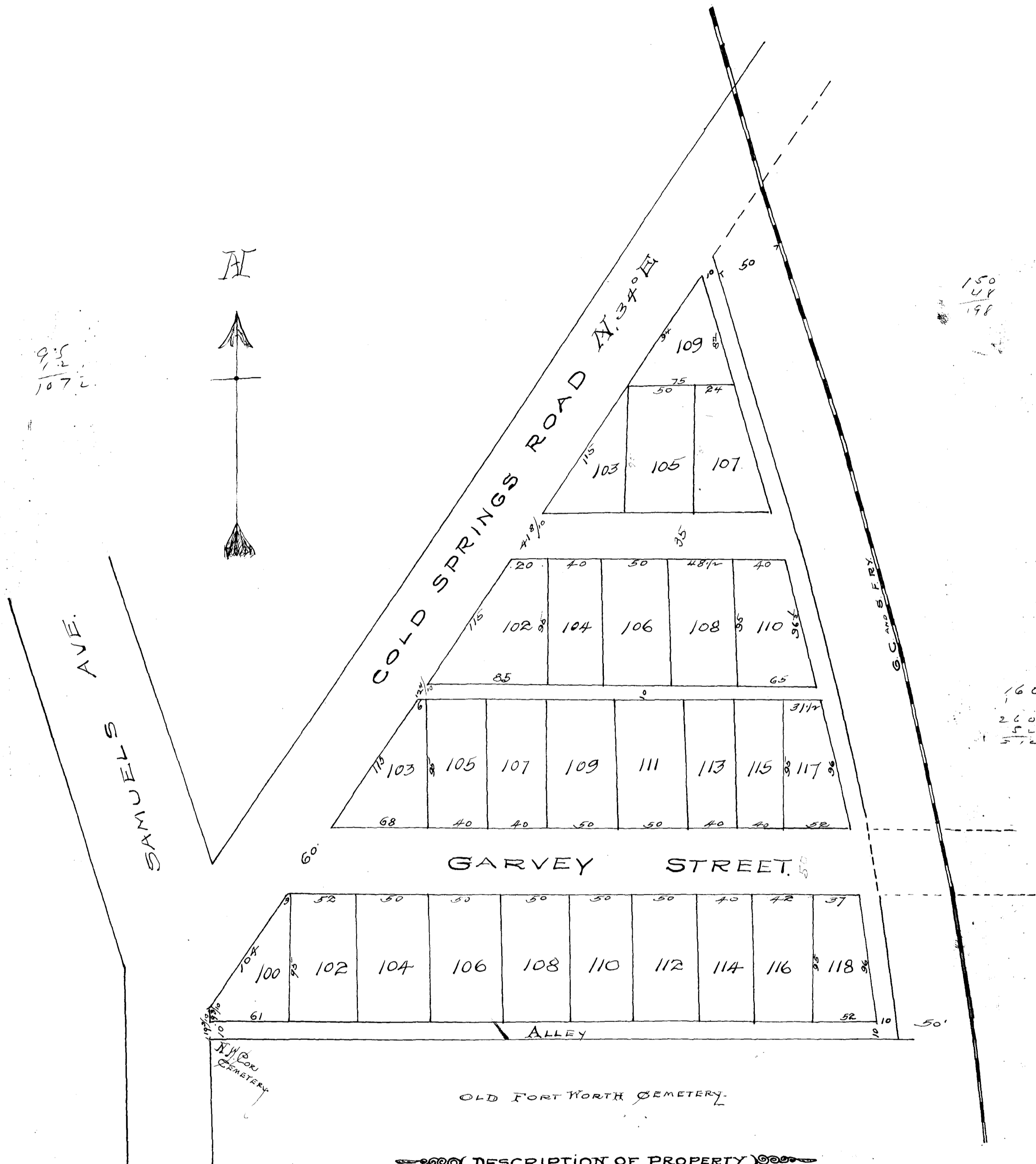
FILED FOR RECORD JUNE 27TH 1905 AT 11 A.M.
 RECORDED JULY 3RD 1905 AT 3 P.M.

THE GARVEY ADDITION TO FORT WORTH, TEXAS.

SURVEYED JUNE 1902.

J.J. GOODFELLOW C.E. AND SURVEYOR.

SCALE 1" = 60'



150
48
198

150

160
260
420
580

305
12
317

DESCRIPTION OF PROPERTY

BEGINNING AT THE NW COR OF THE OLD CITY CEMETERY ON THE F. G. MULLIGAN 640 ACRE SURVEY IN THE CITY OF FORT WORTH TEXAS, THENCE NORTH 19 1/10 FEET TO A BOIS D'ARC STAKE. THENCE N. 34° E. WITH THE E. LINE OF COLD SPRING ROAD 669 3/8 FEET TO THE WEST LINE OF THE RIGHT OF WAY OF THE G. O. AND S. F. R.R. 50 FEET FROM THE CENTER OF SAID TRACK. THENCE WITH SAID RT. OF WAY LINE IN A SOUTH EASTERLY DIRECTION TO THE NORTH LINE OF SAID CEMETERY. THENCE WEST WITH SAID CEMETERY LINE TO THE BEGINNING.

DEDICATION

STATE OF TEXAS
COUNTY OF TARRANT. KNOW ALL MEN BY THESE PRESENTS, THAT WE N. B. GARVEY AND M. C. FOSTER, OWNERS OF THE FOREGOING DESCRIBED TRACT OF LAND, DO HEREBY ADOPT THE FOREGOING PLAT AND REPRESENTING OUR PLAN FOR SUBDIVIDING THE SAME, AND HEREBY DEDICATE TO THE USE OF THE PUBLIC AS PUBLIC THOROUGHFARES, ALL STREETS AS REPRESENTED THEREON RESERVING THE EXCLUSIVE RIGHT TO GRANT TO ANY INDIVIDUAL OR CORPORATION, THE PRIVILEGE OF LAYING AND MAINTAINING GAS OR WATER PIPES IN OR UPON ANY OF SAID STREETS OR ALLEYS.

SIGNED THIS THE 10. DAY OF OCT 1902.

N. B. Garvey
M. C. Foster

STATE OF TEXAS
COUNTY OF TARRANT. BEFORE ME JESSE J. MELTON SR. A NOTARY PUBLIC IN AND FOR TARRANT COUNTY TEXAS, PERSONALLY APPEARED N. B. GARVEY AND M. C. FOSTER, KNOWN TO ME TO BE THE PERSONS WHOSE NAMES ARE SUBSCRIBED TO THE FOREGOING INSTRUMENT AND ACKNOWLEDGED TO ME THAT THEY EXECUTED THE SAME FOR THE PURPOSES AND CONSIDERATIONS THEREIN EXPRESSED.

NOTARY PUBLIC

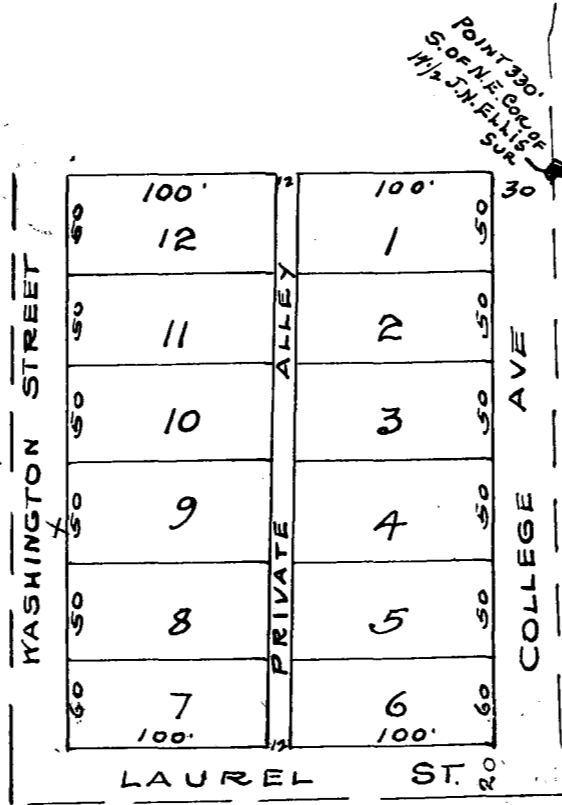
J. J. Melton
NOTARY PUBLIC TARRANT COUNTY TEXAS

R. L. Rogers
COUNTY CLERK TARRANT COUNTY TEXAS

FILED FOR RECORD JULY 11th 1905 AT 8:40 AM.
RECORDED JULY 17th 1905 AT 3 PM.



MAP
OF
GEO B. BONDIES' SUBDIVISION
OF A PORTION OF
J.N. ELLIS SURVEY IN THE CITY OF FORT WORTH
TARRANT COUNTY TEXAS



DESCRIPTION OF PROPERTY

BEING THE SAME LAND AS CONVEYED TO GEO B. BONDIES. BY S.K. HELLUM BY DEED RECORDED IN VOL 215 PAGE 190. DEED RECORDS OF TARRANT COUNTY TEXAS.

STATE OF TEXAS
 COUNTY OF TARRANT

KNOW ALL MEN BY THESE PRESENTS THAT I, GEO B. BONDIES OWNER OF THE ABOVE DESCRIBED TRACT OF LAND DO HEREBY ADOPT THE HEREON MAP AS CORRECTLY REPRESENTING MY PLAN FOR SUBDIVIDING SAID TRACT EXCEPT THAT I RETAIN OWNERSHIP OF THE ALLEY HEREON SHOWN, AND DEDICATE THE SAME FOR DESCRIPTIVE PURPOSE AND BY WHICH TO SELL LOTS THEREON.

THIS THE 5TH DAY OF AUG 1905.

Geo B. Bondies

STATE OF TEXAS
 COUNTY OF TARRANT

BEFORE ME THE UNDERSIGNED AUTHORITY ON THIS DAY PERSONALLY APPEARED GEO B. BONDIES KNOWN TO ME TO BE THE PERSON WHOSE NAME IS SUBSCRIBED TO THE FOREGOING INSTRUMENT AND ACKNOWLEDGED TO ME THAT HE EXECUTED THE SAME FOR THE PURPOSES AND CONSIDERATION THEREIN EXPRESSED

GIVEN UNDER MY HAND AND SEAL OF OFFICE THIS 5TH DAY OF AUG 1905.

(L.S)

W.L. Wise
 NOTARY PUBLIC TARRANT CO TEXAS.

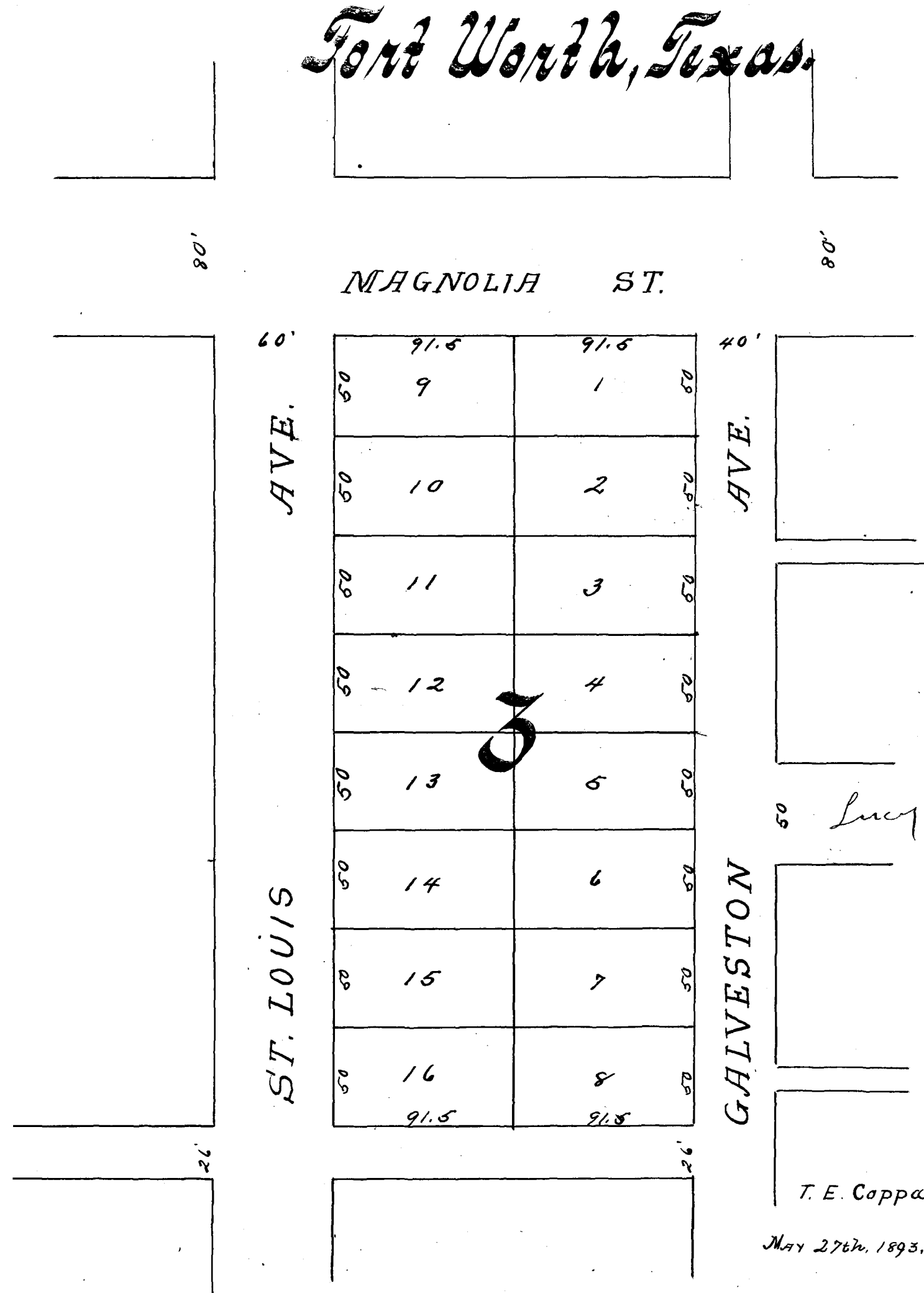
FILED FOR RECORD AUGUST 8th 1905 AT 11:55 AM.

RECORDED AUGUST 21st 1905 AT 4: P.M.



A.L. Rogers
 COUNTY CLERK TARRANT COUNTY TEXAS

James Ryan's Sub-division in Block 3, Moodiend Evans' Sub-Div. of Block 21, Field-Welch Addition to Fort Worth, Texas.



State of Texas,
County of Tarrant, I know all men by these Presents: That Whereas I James Ryan
am the owner in fee simple of all that certain parcel of land situated, lying and being in the
City of Fort Worth, Tarrant County Texas and known as Block No. Three (3) of Moodiend Evans'
subdivision of Block No Twenty-one (21) of the Field-Welch Addition to the said City of
Fort Worth, as shown by the plat of said Addition recorded in volume 63 page 3 of the Records
of Deeds in the office of the Clerk of the County Court of Tarrant County Texas.

And whereas, I am desirous of subdividing the same into lots and providing for a
street on the East side thereof

Now Therefore I hereby subdivide said Block No. Three (3) into lots and dedicate
to the public a street on the East side thereof as shown by the plat hereto attached marked Exhibit A'
and made a part hereof which subdivision shall hereafter be called and known as "James Ryan's
subdivision in Moodiend Evans' subdivision of Block No Twenty-one (21) of Field-Welch
Addition to Fort Worth Texas

Witness my hand in the City of Fort Worth Texas this 29th day of May A. D. 1893.
James Ryan

State of Texas,
County of Tarrant, Before me H. C. Jewell a Notary Public in and for the County of Tarrant, State of
Texas on this day personally appeared James Ryan known to me to be the person whose name is
subscribed to the foregoing instrument and acknowledged to me that he executed the same for
the purposes and consideration therein expressed

Given under my hand and seal of Office this the day of - A. D. 1893.
H. C. Jewell Notary Public
Tarrant Co. Texas

Filed for Record May 29th 1892 at 5 O'clock P. M. and Recorded June 2nd 1893 at 5⁴⁵ O'clock
J. C. Jewell

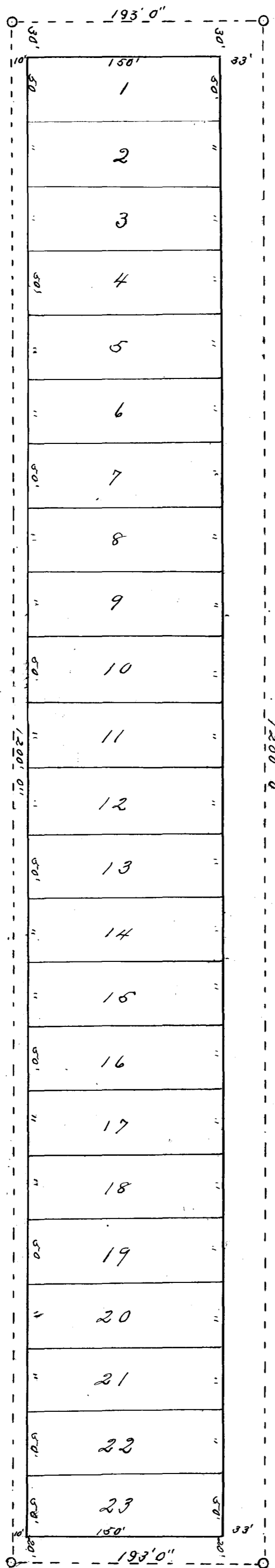
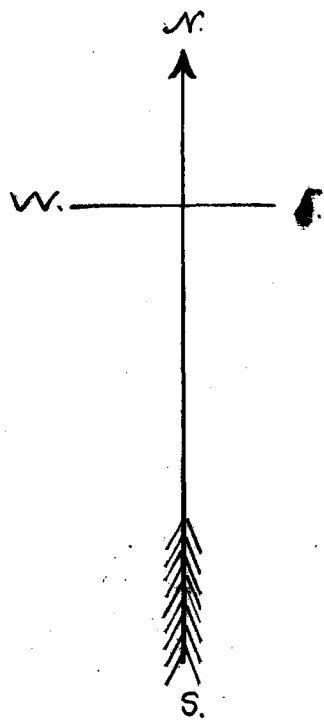
The W. M. Harrison

Subdivision of the J. N. Ellis Survey

Fort Worth

Tarrant County, Texas.

F. W. KANE, ENGR & SURVEYOR.

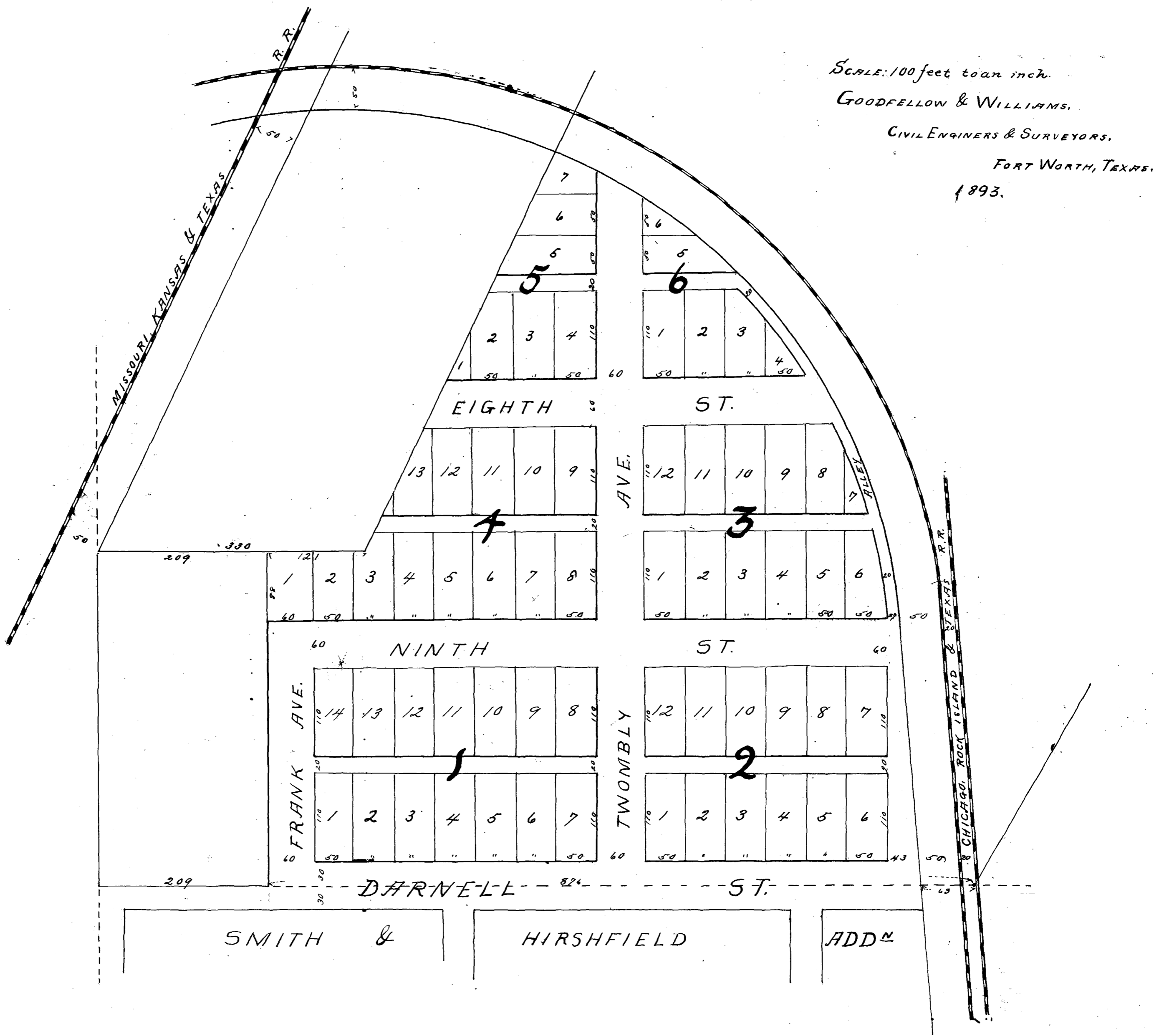


The State of Texas?
 County of Tarrant, Know all men by these Presents,
 That W. M. Harrison of the County of Tarrant, do hereby
 adopt the hereon map as correctly representing my subdivis-
 ion of the following described property to-wit: "All that certain
 lot, track or parcel of land in the J. N. Ellis survey;
 " Beginning at the North East Corner of the West half of the
 J. N. Ellis survey: Thence West 660 feet; Thence South 660 feet
 to the North West Corner of said land I now describe; Thence
 East 193 feet; Thence South 1200 feet; Thence West 193 feet;
 Thence North 1200 feet to the place of beginning. Said track
 or parcel of land I purchased from Jake Johnson & Robert McEart
 And I do hereby dedicate to the use of the public all streets
 & alleys as represented thereon
 Witness my hand this 3rd day of October A.D. 1893
 W. M. Harrison

The State of Texas?
 County of Tarrant, Before me James Harrison a Notary Public in
 and for Tarrant County Texas, on this day personally appeared W. M.
 Harrison known to me to be the person whose name is sub-
 scribed to the foregoing instrument & acknowledged to me that
 he executed the same for the purposes & consideration therein expressed.
 Given under my hand & seal of office this the 3rd day of October A.D. 1893.
 James Harrison, Notary Public.
 Tarrant County Texas

Filed for Record October 3rd 1893 at 4 O'clock P.M. and Recorded October 4th 1893 at 5th O'clock P.M.
 J. N. Harrison
 County Clerk

L. Twombly's Addition to Fort Worth, Texas.



State of Texas }
County of Tarrant } Know all men by these presents: that I, Frank L. Twombly of the County of Tarrant 2nd State aforesaid do hereby adopt the foregoing map as correctly representing my subdivision of a portion of the Rebecca Briggs survey situated in Tarrant County Texas and in the City of Fort Worth. And I do hereby dedicate to the use of the public all streets and alleys as represented thereon.
Given under my hand this 8th day of Dec A. D. 1893.
Frank L. Twombly.

State of Texas }
County of Tarrant } Before me, John P. King Clerk in and for the County of Tarrant State aforesaid on this day personally appeared Frank L. Twombly known to me to be the person whose name is subscribed to the foregoing plat and acknowledged to me that he executed the same for the purposes and consideration therein expressed.
Given under my hand and official seal of office this 8th day of Dec. A. D. 1893.

(Seal)
John P. King
County Clerk.
John P. King
County Clerk.

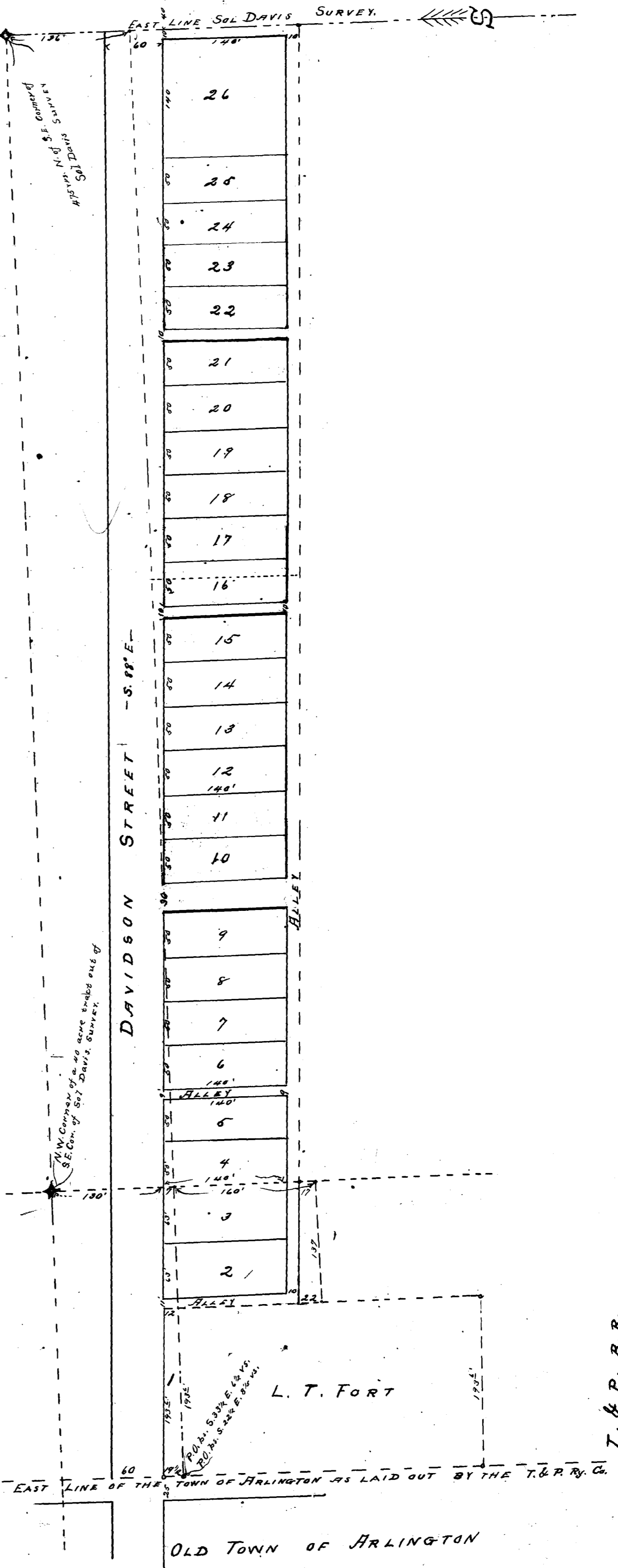
Filed for Record Dec. 8th A. D. 1893. at 4³⁰ o'clock P. M. Recorded February 9th 1894 at 3³⁰ o'clock P. M.

Joseph Toliver's Addition to Arlington, Texas.

LEWIS HARRISON'S
ADDITION

By Goodfellow & Williams:
Civil Engineers & Surveyors,
FORT WORTH, TEXAS.

SCALE: 100ft. = 1 inch.



State of Texas
County of Tarrant. Know all men by these presents, that I, Joseph Toliver of the County of Tarrant and State aforesaid for my own benefit and for public convenience do hereby adopt the foregoing plat as correctly representing my addition to the town of Arlington and hereby dedicate to the use of the public all streets and alleys as represented thereon. This the 8th day of Feb. 1894.
Joseph Toliver.

State of Texas
County of Tarrant. Before me, E. E. Rankin a Notary Public in and for Tarrant County and State of Texas on this day personally appeared Joseph Toliver known to me to be the person whose name is subscribed to the foregoing instrument and acknowledged to me that he signed and executed the same for the purposes and consideration therein expressed.

Given under my hand and official seal this the 8 day of Feb. 1894.

E. E. Rankin, Notary Public
Tarrant County, Texas.

Filed for Record Feb. 10th 1894 at 12 o'clock - m
Recorded February 27th 1894 at 9³⁰ o'clock a. m

Jno O King
County Clerk

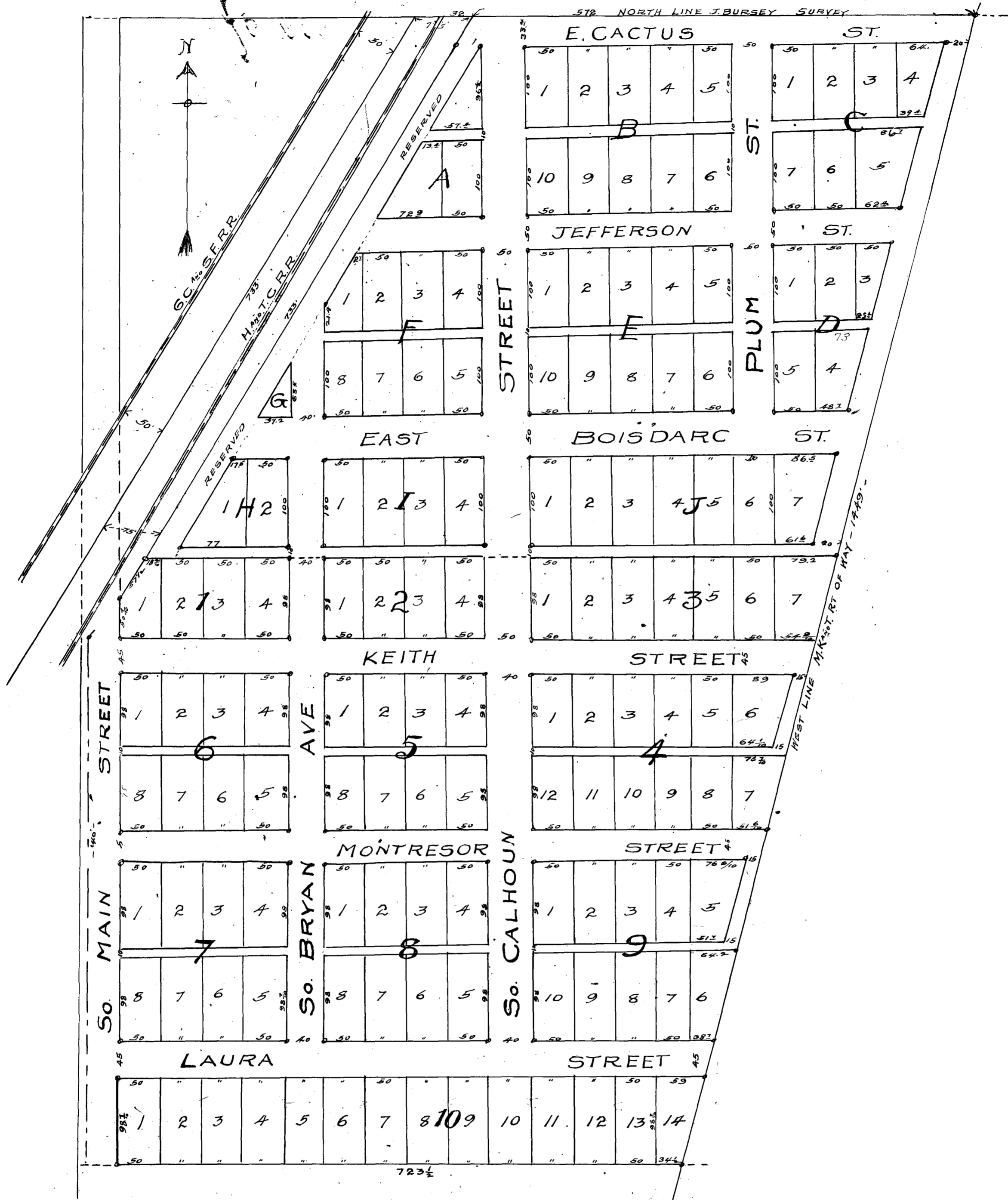
SOUTH MAIN ADDITION

SCALE 1" = 100'

MAR 1905.

TO FORT WORTH.

J.J. GOODFELLOW
SURVEYOR



DESCRIPTION

PART OF THE J. BURSEY SURVEY, SITUATED IN FT. WORTH, TARRANT CO. TEX. BEGINNING AT A STAKE IN N. LINE J. BURSEY SURVEY WHERE E. LINE RT OF WAY OF FT. W. N.O. RY INTERSECTS SAID NORTH LINE, THENCE S. 33° W. ALONG SAID W. LINE, AND IN ALL 910 FT THENCE S 64° TO S. LINE SAID SURVEY, THENCE E. 72 1/2' TO A STAKE IN W. LINE OF R. OF W. OF THE M. K. & T. RY 50' FROM CENTER OF TRACK THENCE N. 14° E ALONG SAID R. OF W. LINE 1449 FT TO STAKE IN N. LINE SAID SURVEY, THENCE W. ALONG SAID LINE 572' TO PLACE OF BEGINNING.

DEDICATION

STATE OF TEXAS, COUNTY OF TARRANT. KNOW ALL MEN BY THESE PRESENTS THAT WE JOHN P. KING AND C. R. KEITH OWNERS OF THE ABOVE DESCRIBED PROPERTY, AS THEIR INTERESTS IN SAME APPEAR OF RECORD, DO HEREBY ADOPT THE FOREGOING PLAN FOR SUBDIVIDING SAME, AND DO HEREBY DEDICATE TO THE USE OF THE PUBLIC ALL THOSE STREETS AND ALLEYS SHOWN THEREON.

WITNESS OUR HANDS THIS 26th DAY OF APRIL 1905.

John P. King
C. R. Keith

STATE OF TEXAS, COUNTY OF TARRANT. BEFORE ME THE UNDERSIGNED AUTHORITY OF THIS DAY PERSONALLY APPEARED JOHN P. KING AND C. R. KEITH KNOWN TO ME TO BE THE PERSONS WHOSE NAMES ARE SUBSCRIBED TO THE FOREGOING INSTRUMENT AND ACKNOWLEDGED TO ME THAT THEY EXECUTED THE SAME FOR THE PURPOSES AND CONSIDERATIONS THEREIN EXPRESSED.

WITNESS MY HAND AND SEAL OF OFFICE THIS 27th DAY OF APRIL 1905.

Chas. M. Brown
NOTARY PUBLIC IN AND FOR TARRANT COUNTY TEXAS.



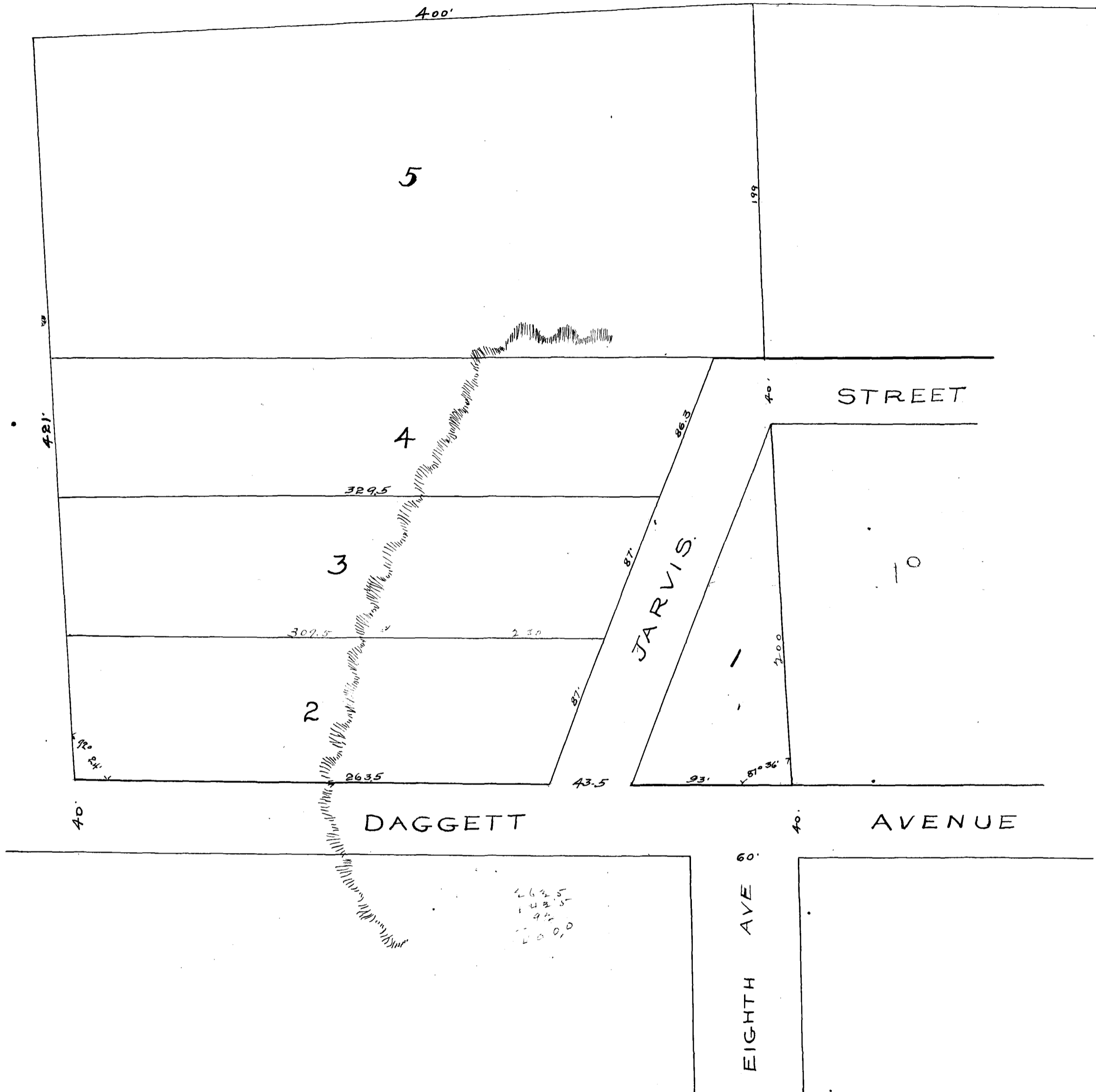
FILED FOR RECORD APRIL 27th 1905 AT 11:10 A.M.
RECORDED APRIL 28th 1905. AT 4 P.M.

R. L. Rogers
COUNTY CLERK TARRANT COUNTY TEXAS.

COBBS SUBDIVISION OF LAND. K.

HAWLEY MAP

SCALE 1"=50'



STATE OF TEXAS
 COUNTY OF TARRANT. KNOW ALL MEN BY THESE PRESENTS, THAT WE L. D. COBB, AND EMMA F. COBB, OF THE COUNTY AND STATE OF AFORESAID, DO HEREBY DEDICATE TO THE PUBLIC USE, AND TO THE CITY OF FT WORTH, TARRANT CO. TEXAS, ALL STREETS AND ALLEYS AS ABOVE SHOWN BY THE FOREGOING PLAT, AND ALSO THAT THE SIZES OF THE LOTS ARE TRUE AND CORRECT, ACCORDING TO THE SURVEY MADE.
 WITNESS MY HAND THIS 10TH DAY OF MAY 1905.
 L. D. Cobb
 Emma F. Cobb.

STATE OF TEXAS
 COUNTY OF TARRANT. BEFORE ME C. A. JACK NOTARY PUBLIC IN AND FOR TARRANT COUNTY TEXAS ON THIS DAY PERSONALLY APPEARED L. D. COBB, KNOWN TO ME TO BE THE PERSON WHOSE NAME IS SUBSCRIBED TO THE FOREGOING INSTRUMENT AND ACKNOWLEDGED TO ME THAT HE EXECUTED THE SAME FOR THE PURPOSES AND CONSIDERATION THEREIN EXPRESSED.
 GIVEN UNDER MY HAND AND SEAL OF OFFICE THIS 10TH DAY OF MAY 1905.
 C. A. JACK
 NOTARY PUBLIC TARRANT COUNTY TEXAS

STATE OF TEXAS
 COUNTY OF TARRANT. BEFORE ME ON THIS DAY PERSONALLY APPEARED EMMA F. COBB, WIFE OF L. D. COBB, KNOWN TO ME TO BE THE PERSON WHOSE NAME IS SUBSCRIBED TO THE FOREGOING INSTRUMENT AND HAVING BEEN EXAMINED BY ME PRIVATELY AND APART FROM HER HUSBAND, AND HAVING THE SAME FULLY EXPLAINED TO ME, SHE THE SAID EMMA F. COBB ACKNOWLEDGED SUCH INSTRUMENT TO BE HER ACT AND DEED AND DECLARED THAT SHE HAD WILLINGLY SIGNED THE SAME FOR THE PURPOSES AND CONSIDERATION THEREIN EXPRESSED, AND THAT SHE DID NOT WISH TO RETRACT IT.
 GIVEN UNDER MY HAND AND SEAL OF OFFICE THIS 10TH DAY OF MAY 1905.
 C. A. JACK
 NOTARY PUBLIC TARRANT CO. TEXAS.
 Surveyed by John B. Hawley, City Engineer

FILED FOR RECORD May 10th 1905 AT 12⁴² PM
 RECORDED JUNE 20th 1905 AT 3. PM

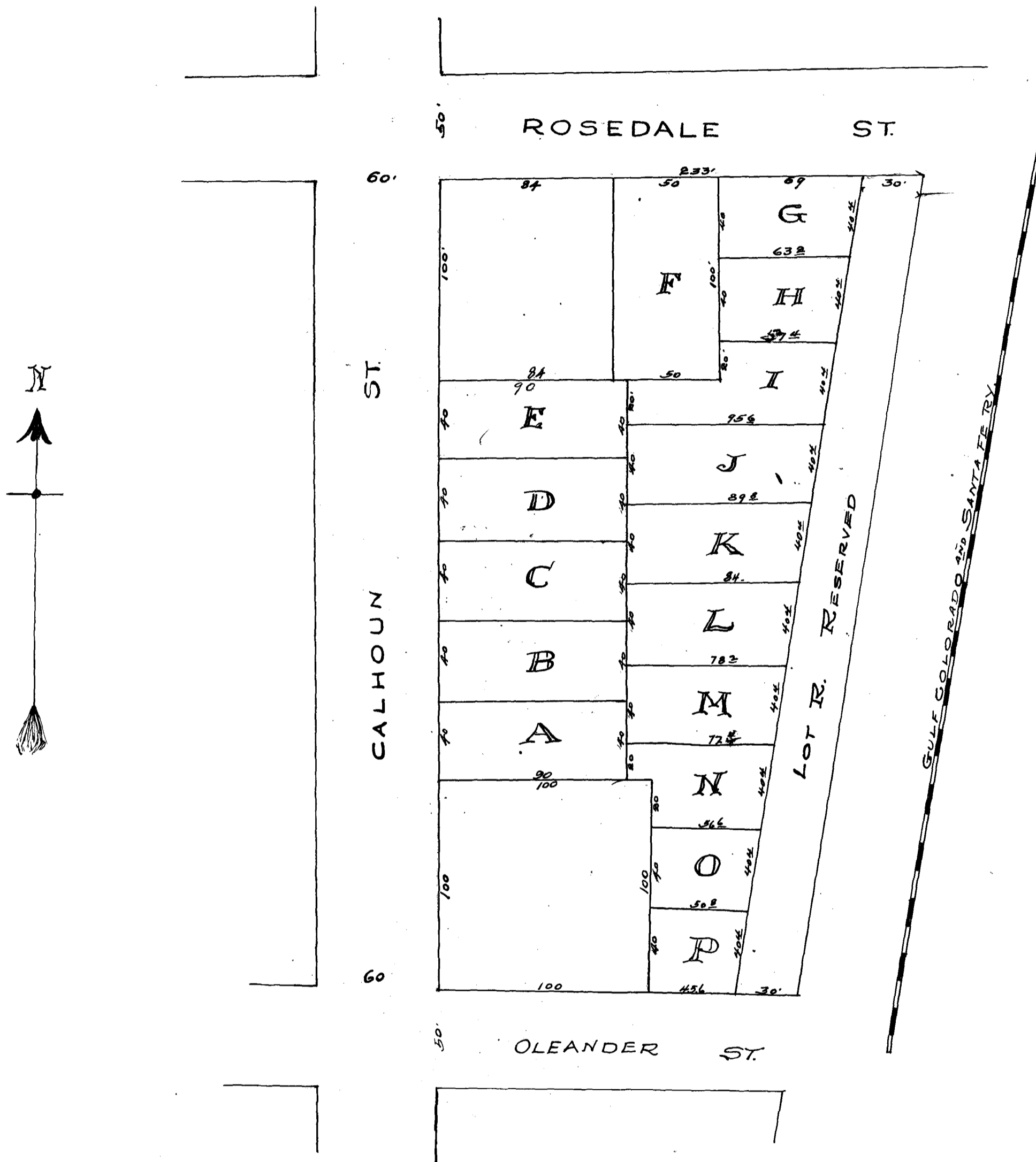
R. H. Rogers
 County Clerk TARRANT CO TEXAS

MAP OF MAX K. MAYER'S SUBDIVISION OF PART OF BLOCK "L" ROSEDALE ADDITION TO FORT WORTH, TEXAS.

SCALE 1" = 100'

COMPILED BY J.J. GOODFELLOW & SONS

119
182
203
330



DESCRIPTION.

BEGINNING AT A POINT IN NORTH LINE OF BLK "L" OF ROSEDALE ADDITION 233 FT. E. OF ITS NORTH WEST CORNER THEN WEST WITH NORTH LINE SAID BLK "L" 149' THENCE SOUTH 100 FT THENCE WEST 84 FT TO POINT IN WEST LINE SAID BLOCK. THENCE SOUTH IN SAID WEST LINE 200 FT. THENCE EAST 100 FT. THENCE SOUTH 100 FT TO SOUTH LINE SAID BLOCK THENCE E 75 1/2° S 70 FT. THENCE IN NORTH EASTERLY DIRECTION TO BEGINNING.

DEDICATION

STATE OF TEXAS
COUNTY OF TARRANT
KNOW ALL MEN BY THESE PRESENTS, THAT I, MAX K. MAYER, OWNER OF THE ABOVE DESCRIBED PORTION OF BLOCK "L" OF ROSEDALE ADDITION TO CITY OF FT. WORTH DO HEREBY ADOPT WITHIN MAP AS MY PLAN FOR SUBDIVIDING SAME.
WITNESS MY HAND THIS 19TH DAY OF MAY 1905.
Max K. Mayer.

STATE OF TEXAS
COUNTY OF TARRANT
BEFORE ME THE UNDERSIGNED AUTHORITY OF THIS DAY PERSONALLY APPEARED MAX K. MAYER, KNOWN TO ME TO BE THE PERSON WHOSE NAME IS SUBSCRIBED TO THE FOREGOING INSTRUMENT AND ACKNOWLEDGED TO ME THAT HE EXECUTED THE SAME FOR THE PURPOSES AND CONSIDERATIONS THEREIN EXPRESSED.

WITNESS MY HAND AND SEAL OF OFFICE THIS 19TH DAY OF MAY 1905.

John Kaiser
NOTARY PUBLIC TARRANT COUNTY TEXAS

(L.S.)

Filed For Record May 19th 1905 at 11:50 AM
RECORDED JUNE 24th 1905 AT 9 AM

W. L. Rogers
COUNTY CLERK TARRANT COUNTY TEXAS

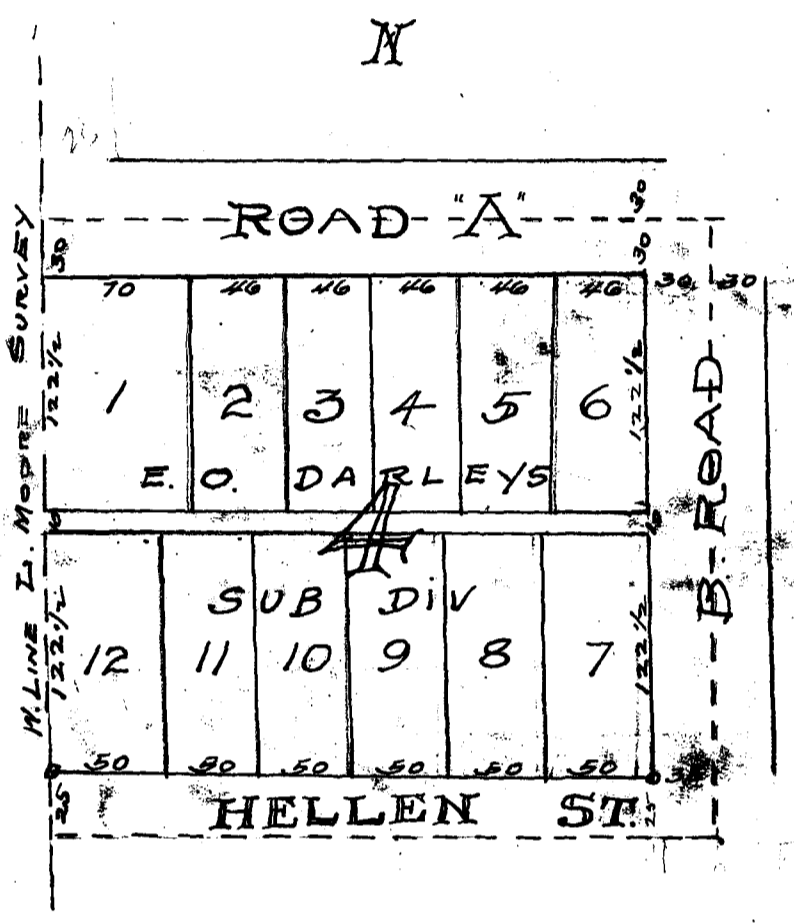
E.O. DARLEY'S

SUBDIVISION OF BLOCK 4.

ZABRISKI ADDITION.

TO

FORT WORTH, TEXAS



I HEREBY FILE THIS PLAT OF BLOCK No 4. ZABRISKI ADDITION TO THE CITY OF FORT WORTH. TO BE KNOWN AS THE E.O. DARLEY SUBDIVISION OF SAID BLOCK. FOR THE PURPOSES OF DESCRIPTION.

Glen Walker

STATE OF TEXAS
 COUNTY OF TARRANT

BEFORE ME, ED K. COLLETT, ON THIS DAY PERSONALLY APPEARED GLEN WALKER, KNOWN TO ME TO BE THE PERSON WHOSE NAME IS SUBSCRIBED TO THE FOREGOING INSTRUMENT, AND ACKNOWLEDGED TO ME THAT HE EXECUTED THE SAME FOR THE PURPOSES AND CONSIDERATIONS THEREIN EXPRESSED.

WITNESS MY HAND AND SEAL OF OFFICE THIS 22 DAY OF MAY 1905.

Ed. K. Collett
 NOTARY PUBLIC, TARRANT COUNTY, TEXAS

(T.S.)

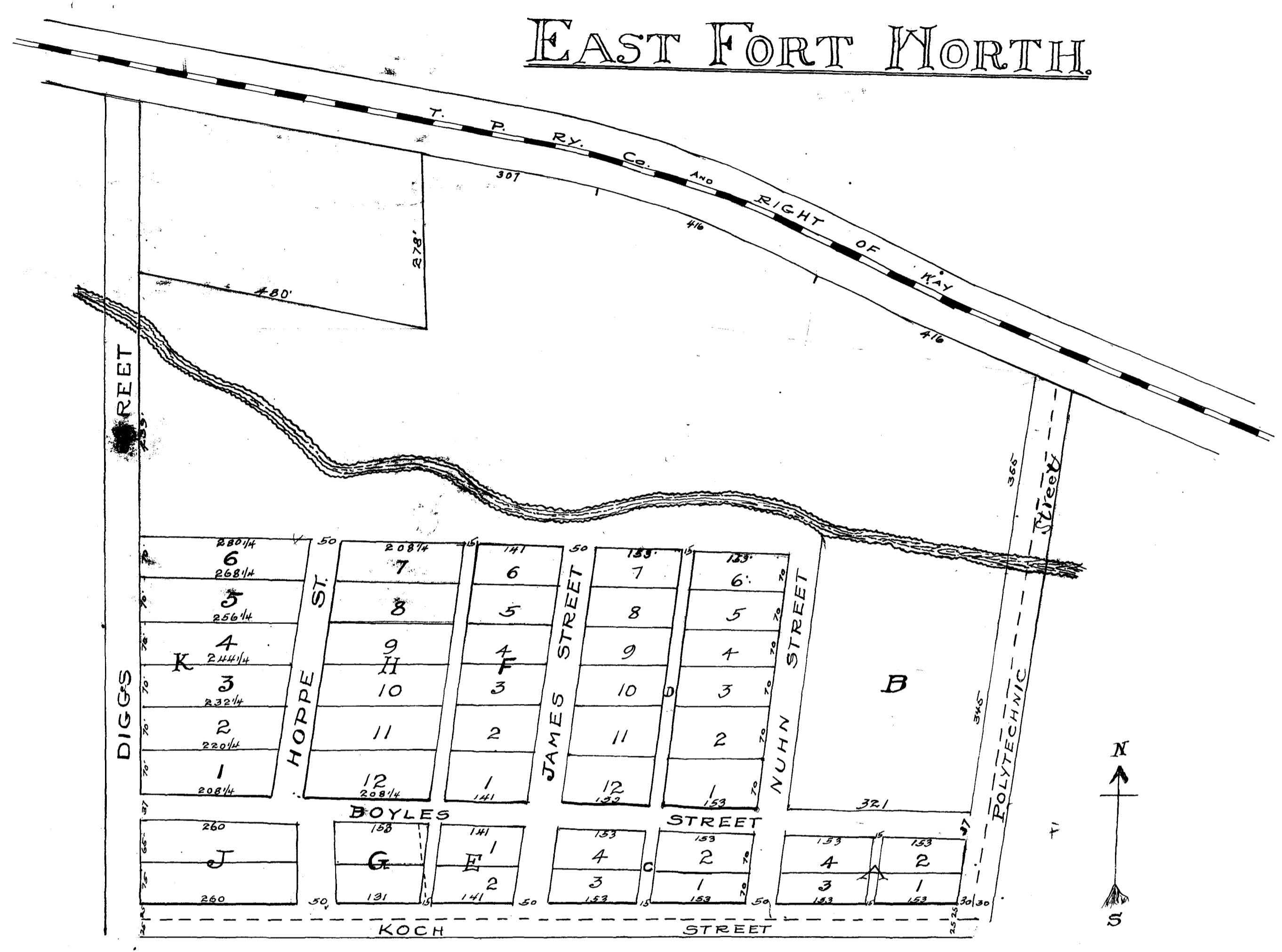
FILED FOR RECORD May 22ND 1905. AT 4:40 P.M.
 RECORDED JUNE 24TH 1905. AT 2:30 P.M.

W. L. Rogers
 COUNTY CLERK TARRANT CO TEXAS

WILLIAM JAMES ADDITION

To

EAST FORT NORTH.



STATE OF TEXAS
COUNTY OF TARRANT

WHEREAS I, WILLIAM JAMES OF SAID COUNTY AND STATE AM THE OWNER IN FEE SIMPLE OF A CERTAIN TRACT OF LAND IN THE WILLIAM MANN SURVEY IN SAID COUNTY AND STATE, WHICH WAS CONVEYED TO ME BY H. C. MCKELVEY AND WIFE SUE S. MCKELVEY BY THEIR DEED DATED MARCH 1ST 1905, AND NOW ON RECORD IN VOL. 205, AT PAGE 126 OF THE DEED RECORDS OF TARRANT COUNTY TEXAS, TO WHICH REFERENCE IS HEREBY MADE FOR A FULL DESCRIPTION OF SAID PROPERTY; AND WHEREAS CERTAIN BENEFITS WILL ACCRUE TO ME BY THE PLATTING OF SAID LAND; NOW THEREFORE IN CONSIDERATION OF THE PREMISES, I HEREBY SUBDIVIDE SAID TRACT OF LAND INTO LOTS, BLOCKS, STREETS AND ALLEYS, IN THE MANNER SET FORTH IN THE FOREGOING AND ATTACHED PLAT, WHICH PLAT HAS BEEN MADE FROM AN ACTUAL SURVEY OF SAID TRACT OF LAND, AND I HEREBY ADOPT THE NAMES AND OTHER DESIGNATIONS OF SUCH LOTS, BLOCKS AND STREETS AS SHOWN IN SAID PLAT, AND I HEREBY DEDICATE TO THE PUBLIC THE STREETS AND ALLEYS AS SHOWN IN SAID PLAT, AND ACCORDING TO SAME, RESERVING, HOWEVER TO MYSELF MY HEIRS AND ASSIGNS ALL STREET RAILWAY, GAS, TELEGRAPH, TELEPHONE, WATER, HEAT AND LIGHT PRIVILEGES, IN UPON AND OVER SAID STREETS AND I HEREBY NAME SAID ADDITION "WILLIAM JAMES" ADDITION TO EAST FORT NORTH.

WITNESS MY SIGNATURE, THIS 7TH DAY OF APRIL, A.D. 1905.

Wm. James

STATE OF TEXAS
COUNTY OF TARRANT

BEFORE ME RO. F. ANDREWS, A NOTARY PUBLIC IN AND FOR SAID COUNTY AND STATE, ON THIS DAY PERSONALLY APPEARED WILLIAM JAMES, KNOWN TO ME TO BE THE PERSON WHOSE NAME IS SUBSCRIBED TO THE FOREGOING INSTRUMENT AND ACKNOWLEDGED TO ME THAT HE EXECUTED THE SAME FOR THE PURPOSES AND CONSIDERATION THEREIN EXPRESSED.

GIVEN UNDER MY HAND AND SEAL OF OFFICE THIS 8TH DAY OF JUNE A.D. 1905.

L.S.

R. F. Andrews Notary Public in and for Tarrant County, Texas

FILED FOR RECORD JUNE 8TH 1905 AT 12⁴⁰ P.M.
RECORDED JUNE 28TH 1905 AT 9³⁰ A.M.

R. L. Rogers
COUNTY CLERK TARRANT COUNTY TEXAS

✓ Rosen Heights Independent School District
To Incorporation Independent
The Public School District

The State of Texas
County of Tarrant

Whereas on the sixth day of March 1905 upon a proper

petition filed in the office of the county judge of Tarrant County Texas an election was ordered to be held at the school house in Rosen Heights on the first day of April 1905 for the purpose of determining whether or not certain territory described in said petition and in said order should be incorporated for free school purposes only and to be known and designated as the Rosen Heights Independent School District in Tarrant County Texas and B.F. Hall and J.H. Shirley were appointed Judges of Election to hold said election and whereas after due and legal notice thereof given for twenty days previous to the day of the election the said election was held at the time and place designated in said order and in pursuance of said order and in accordance with law which said election and returns in all respects conform to the requirements of law in such cases and whereas it appears from said returns of said election that a majority of the votes cast at said election were cast in favor of incorporation the vote being for "incorporation" twenty four votes and "no incorporation" eight votes total votes cast thirty two therefore I, R.F. Milam, County Judge of Tarrant County Texas declare said territory to-wit: The territory described as follows: Beginning at the south east corner of the John Chidress 246 acre survey thence north with the west line of the City Limits of the City of North Fort Worth Texas to the Northwest corner of said City Limits thence north with an alley to Extra Street in the M.H. Ellis addition to the City of North Fort Worth thence west one half block to Gaid Avenue thence north and north west with Gaid Avenue to its intersection with Minnie Street thence north with Minnie Street to South line of the J. Wallace survey subdivided by Franc-Mileox thence East with the South line of said Wallace-Mileox survey to west line of the A. Anderson survey thence north with the east line of the said Wallace-Mileox survey to the north west corner of the said Anderson survey thence east with the north line of said Anderson survey to the Fort Worth and Blue Mound road thence north with said Fort Worth and Blue Mound road to the north line of the north W.B. Tucker survey thence west with the north line of said Tucker survey to the north west corner of same the same being in the boundary line of School District No. 21 thence north with the east line of said School District No. 21 crossing the S.A. & M.G. Ry Co survey to the north line of said S.A. & M.G. Ry Co survey thence west with the north line of said S.A. & M.G. Ry Co survey to the north west corner of same thence north to the south east corner of the A.F. Albright survey thence west with the south line of the said Albright survey to the east line of the W. Doshier survey thence south with the east line of said Doshier survey to south east corner of same thence East with north line of the C. Brown survey to north east corner of said Brown survey thence south to south east corner of said Brown survey thence west to the north east corner of J.H. Hogan survey thence South to north line of said J.O. Quinn survey to north west corner of said survey thence South with west line of said survey to Trinity River thence down said river with its meanderings to the point where said river is intersected by the west boundary line of the City of North Fort Worth.

Thence north and east with the boundary line of the said city of North Fort Worth to place of beginning to be and the same is by virtue of the premises incorporated for free school purposes only in and by the name of the Rosen Heights Independent School District and further same on to be canvassed the returns of an election held on the first day of April 1905 in the Rosen Heights Independent School District in Tarrant County Texas for the purpose of electing seven school trustees for said Rosen Heights Independent School District which said returns show the following vote viz:
B.F. Hall 31 votes J.M. Warren 31 votes E. Holt 30 votes J.T. Castleberry 30 votes L.T. Knight 29 votes Geo. S.L. Fox 30 votes and J.H. Riley 30 votes

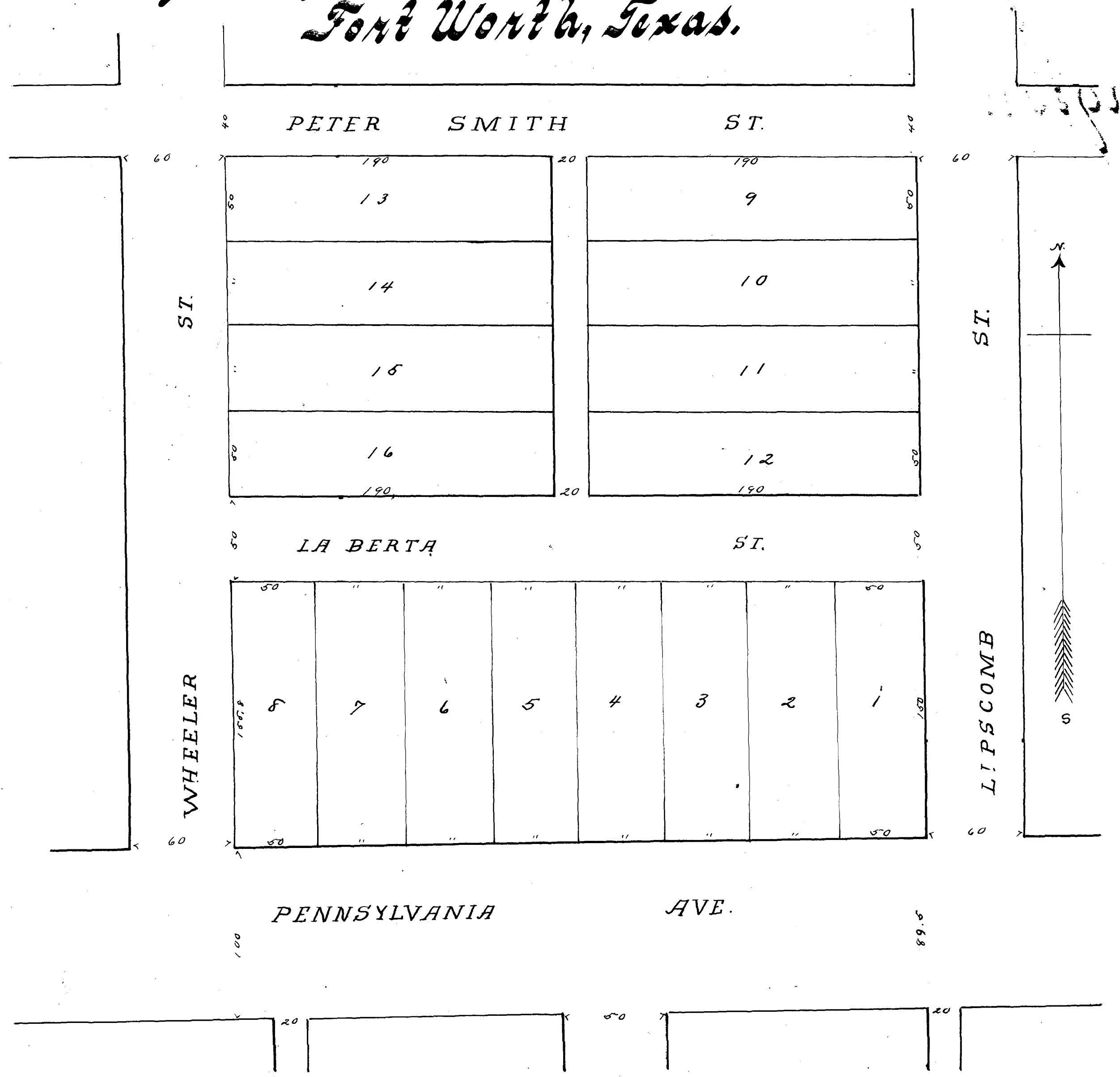
it is therefore declared that B.F. Hall, J.M. Warren, E. Holt, J.T. Castleberry, L.T. Knight, Geo. S.L. Fox and J.H. Riley have been duly elected as school trustees for said Rosen Heights Independent School District incorporated for free school purposes only.

Witness my hand this the 11th day of April A.D. 1905
R. F. Milam
County Judge of Tarrant County Texas

The State of Texas
County of Tarrant
I, R.L. Rogers Clerk of the County Court and Ex officio Clerk of the Commissioners Court of Tarrant County Texas hereby certify that the above and foregoing is a true and correct copy of the order of the County Judge of Tarrant County Texas entered in the minutes of the Commissioners Court of said County in Vol 19 on page 268 in the matter of the incorporation of the Rosen Heights Independent School District in Tarrant County Texas for free school purposes only together with a plat of said school district hereto attached and made a part hereof
Witness my hand and the seal of said Court this the 19th day of June 1905
R.L. Rogers

{L.S.}
Clerk County Court and Ex officio Clerk of the Commissioners Court Tarrant County Texas
By - J.F. Prosser - Deputy

Sub-division of Block No. 39 Jennings South Addition to Fort Worth, Texas.



SCALE: - 50 feet per inch
 Goodfellow & Williams,
 Civil Engineers & Surveyors,
 Fort Worth, Texas.

State of Texas,
 Tarrant County, Know all men by these Presents, That I, Hyde Jennings of said County and State do hereby adopt the foregoing plat of the subdivision of Block Number Thirty Nine (39) of Jennings South Addition to the City of Fort Worth Tarrant County Texas and I do by these presents dedicate to the public for street purposes the streets and alleys as shown in said plat.

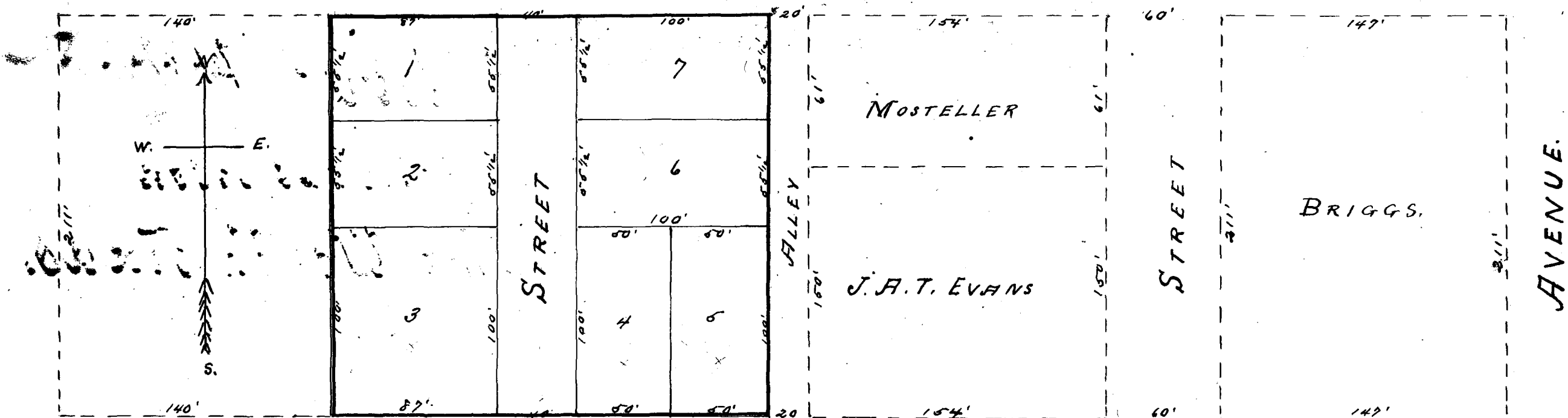
Given under my hand this the 12th day of May A.D. 1893
 Hyde Jennings

State of Texas,
 Tarrant County, Before me John F. Reid a Notary Public in and for Tarrant County Texas on this day personally appeared Hyde Jennings known to me to be the person whose name is subscribed to the foregoing instrument and acknowledged -- to me that he signed and executed the same for the purposes and consideration therein expressed.

Given under my hand and seal of office this the 12th day of May A.D. 1893
 John F. Reid Notary Public
 Tarrant County Texas

Filed for Record May 13th 1893 at 9 O'clock a.m. and Recorded June 1st 1893 at 11²⁰ O'clock a.m.
 J. Jennings
 County Clerk

Red Lines Show J. C. Ryan's Sub-division in Block 7 Evans South Add. to Fort Worth, Texas




10-60
10-60
22-20
14-20
7-48

SCALE: - 60" = 1'

T. E. COPPAGE,
City Eng.
7/15/1893
J. K. Duke.

BLK. 7.



S. M. FURMAN'S Sub-d.

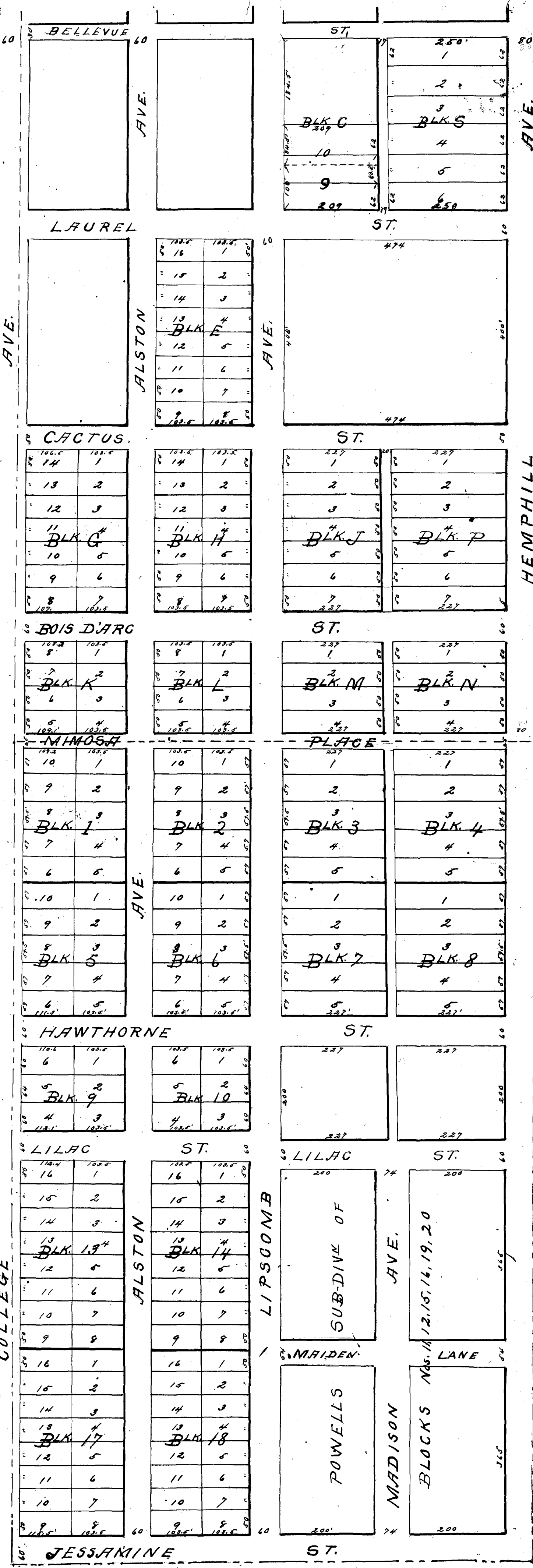
VOL. 60, PAGE 576.

State of Texas,
County of Tarrant, Know all men by these Presents: Whereas I, John C. Ryan of Fort Worth Tarrant County Texas, am the owner in fee simple of the following described tract or parcel of land situated lying and being in the City of Fort Worth, Tarrant County Texas and known as a part of Block No. Seven (7) of Sam Evans South Addition to the said City of Fort Worth as shown by the plat of said Addition of record in Volume 35 page 605 of the Records of Deeds for Tarrant County Texas, and being described by metes and bounds as follows: Beginning in the North boundary line of said Block at a point three hundred and eighty-one (381) feet West from the North East Corner of said Block No 7; Thence South parallel with the West line of Evans Avenue and the East boundary line of said Block Two Hundred and Eleven (211) feet to the North line of a fifty foot street running East and West through said Block; Thence West with said North line of said fifty foot street and parallel with the North line of said Block two hundred and twenty-seven (227) feet; Thence North parallel with the West line of said Evans Avenue and the East boundary line of said Block two hundred and Eleven (211) feet to the North boundary line of said Block; Thence East with the North boundary line of said Block two hundred and twenty-seven (227) feet to the place of beginning; And whereas, I am now desirous of subdividing said parcel of land into Blocks and lots and providing for a street through the same. Now Therefore, I, the said John C. Ryan hereby subdivide said parcel of land into Blocks and lots and dedicate to the public a street forty feet in width running North and South through the same, as numbered, shown and delineated upon the plat hereto attached, and made a part hereof, and said parcel of land as thus subdivided shall hereafter be called and known as "J. C. Ryan's Sub-division in Block 7 of Evans South Addition to Fort Worth Texas." Witness my hand at Fort Worth Texas this 16th day of May A.D. 1893
Jno. C. Ryan.

State of Texas,
County of Tarrant, Before me Robert L. Armstrong a Notary Public in and for the County of Tarrant State of Texas on this day personally appeared John C. Ryan known to me to be the person whose name is subscribed to the foregoing instrument and acknowledged to me that he executed the same for the purposes and consideration therein expressed
Given under my hand and seal of office this 25th day of May A.D. 1893.
Robert L. Armstrong Notary Public
Tarrant County Texas

[Signature]

Filed for Record May 29th 1893 at 5 O'clock P.M. and Recorded June 2nd A.D. 1893 at 9³⁰ O'clock A.M.
County Clerk



The Merchants National Bank's Subdivision of Blocks

S-T-~~2~~BLK C-E-G-H-J-P-U-W-Z-K-L-M-N-

NO. 1-2-3-4-5-6-7-8-9-10-13-14-17-18-

Bellevue Hill -On Bellevue Addn- To Fort Worth, Texas.

Jan. 29th. 1894.

SCALE: 150 feet per inch

Goodfellow & Williams,
Civil Engineers & Surveyors,
FORT WORTH, TEXAS.

State of Texas
County of Tarrant. Know all men by these presents
That we the Merchants National Bank of Fort Worth
by its officers duly authorized to act are the sole
owners and proprietors of the following named block
in the Bellevue Hill (or Bellevue) Addition to Fort Worth
to wit the South half of Block C, all of Blocks S, T, E, S,
H, J, P, U, Q, K, L, M, N, and numbers 1, 2, 3, 4, 5, 6, 7, 8, 9, 10, 13, 14, 17,
and 18 and being desirous of subdividing the same into
smaller lots for our own convenience and also wishing
to lay out and dedicate Streets and Alleys in the said
Addition of Bellevue Hill for the better convenience
of the public do hereby adopt the foregoing and accompany-
ing Map as correctly representing our sub-division of the
above mentioned blocks of said Bellevue Hill Addition and do
hereby dedicate to the use of the public all streets and alleys
as represented thereon.

Given under our hand this 14 day of February, A. D. 1894.
The Merchants National Bank.

By A. M. Page, Vice President and acting President
State of Texas
County of Tarrant. Before me E. E. Fosdick, a Notary Public
in and for Tarrant County State aforesaid, on this day person-
ally appeared. The Merchants National Bank by its officers
duly authorized to act in the premises, known to me to be
persons whose names are subscribed to the foregoing instru-
ment and acknowledged to me that they executed the same
for the purposes and consideration therein expressed.

Given under my hand and official Seal of office this
14 day of February A. D. 1894.

E. E. Fosdick, Notary Public
in and for Tarrant Co. Texas
Filed for Record Feby 16 1894 at 10 o'clock
Recorded Feby 26 1894 6 o'clock P. M.

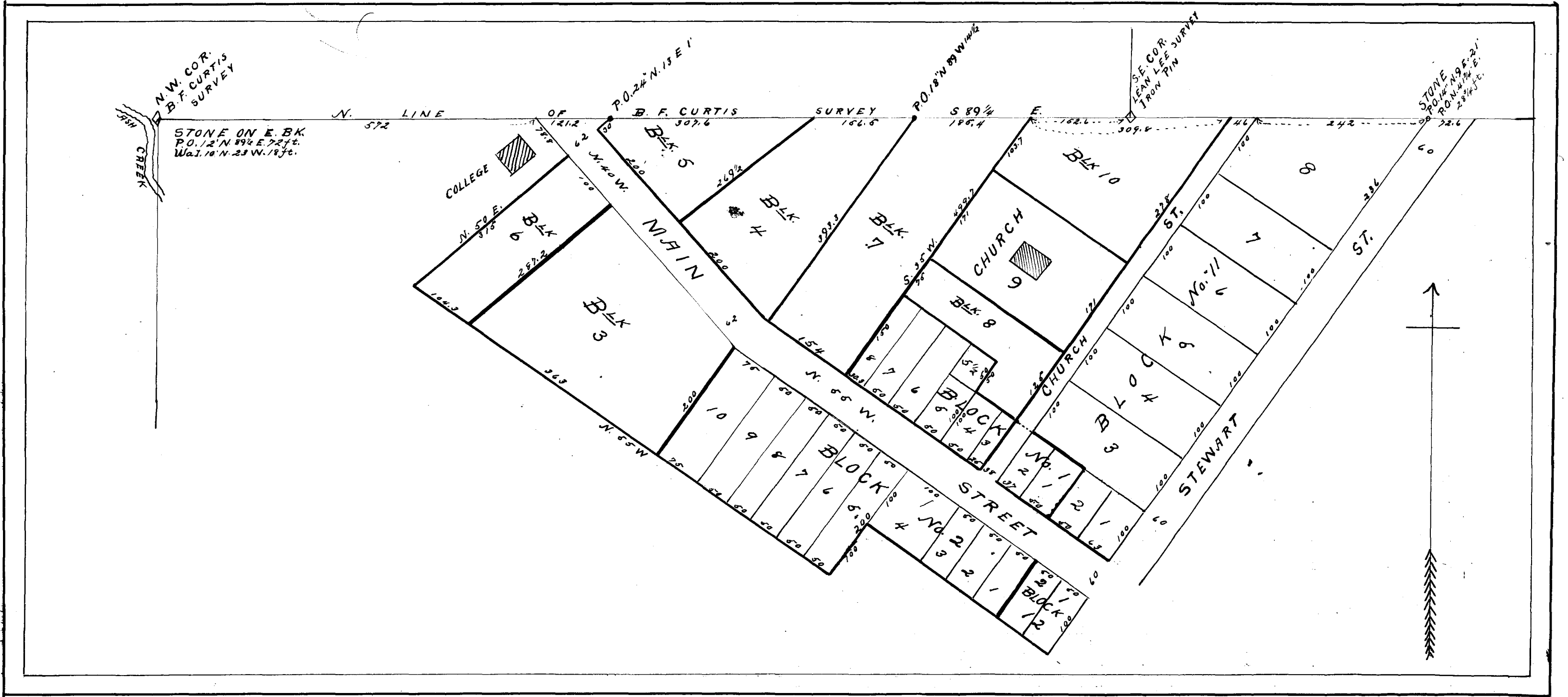
Azle Tarrant County, Texas.

JANUARY 15, 1894

GOODFELLOW & WILLIAMS,

Civil Engineers & Surveyors,
Fort Worth, Texas.

SCALE: 150 feet to an inch.



The State of Texas }
 County of Tarrant } Know all men by these presents, That we the undersigned owning real estate in the
 Village of Azle Tarrant County Texas do hereby adopt the above and foregoing map or plat of the Village
 of Azle in Tarrant County Texas, and the Streets therein named are hereby dedicated to the use of the Public.

Joseph. Fowler
 J. I. Jamison
 Jno. H. Snodgrass
 J. A. Walker
 H. M. Grigsby

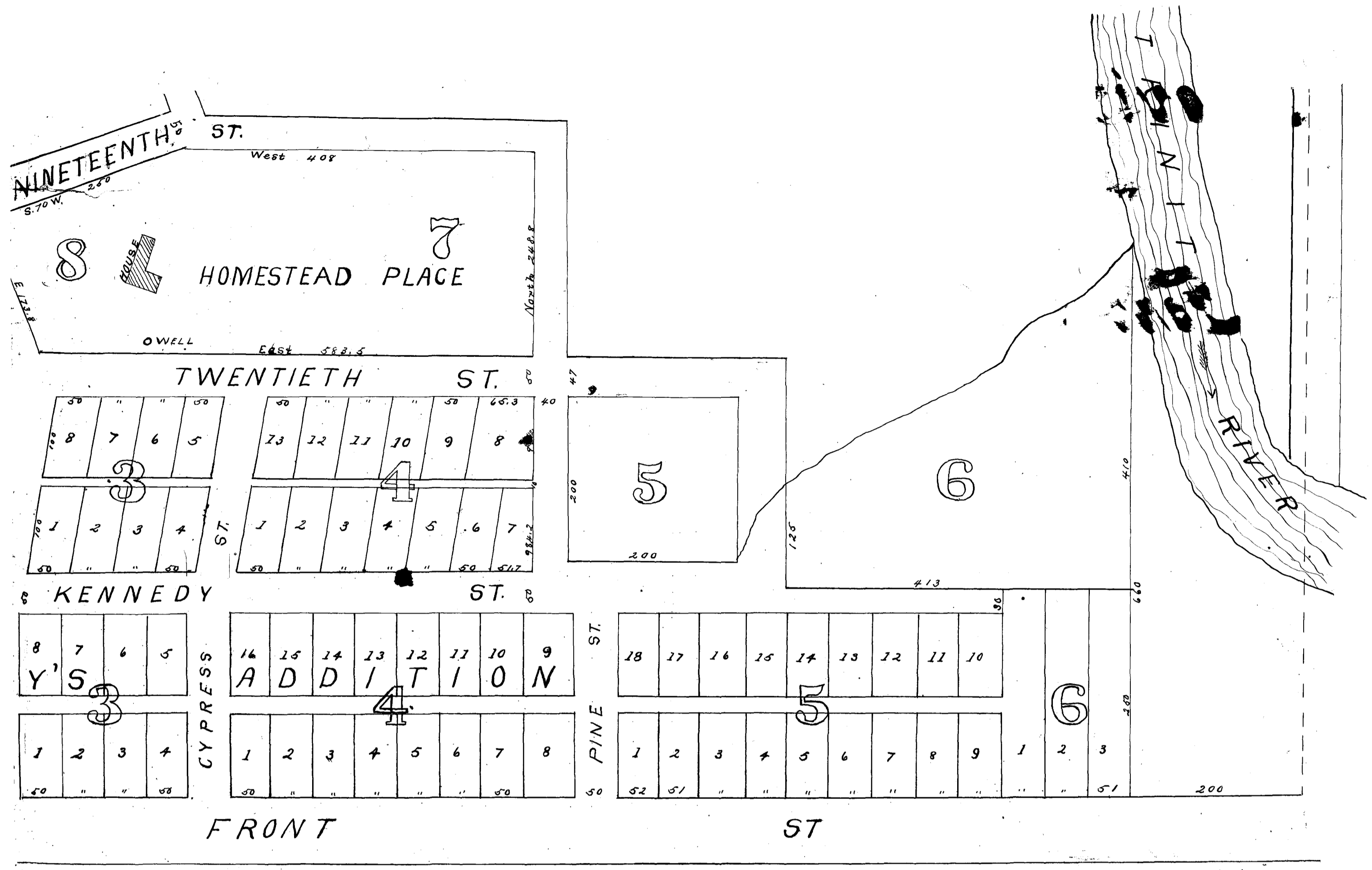
W. F. Kordan
 W. W. Gregg
 M. H. Grigsby
 Mary E. Steward
 J. A. Cozby.

The State of Texas }
 County of Tarrant. Before me D. B. Kinstead a J. P. & Ex Officio Notary Public in and for Tarrant County Texas personally
 appeared Joseph Fowler, J. I. Jamison, Jno. H. Snodgrass, J. A. Walker, H. M. Grigsby, W. F. Kordan, W. W. Gregg, M. H. Grigsby,
 Mary E. Steward & J. A. Cozby known to me to be the persons whose names are subscribed to the foregoing instrument
 and acknowledged to me that they executed the same for the purposes and consideration therein expressed.
 Given under my hand & Seal of office this 8th day of Feby 1894.

D. B. Kinstead, Justice of the Peace, and Ex officio, Notary Public for Tarrant County.

Filed for Record, Feby. 27, 1894 at 9 o'clock A.M. and Recorded, March 9, 1894 at 8 o'clock A.M.

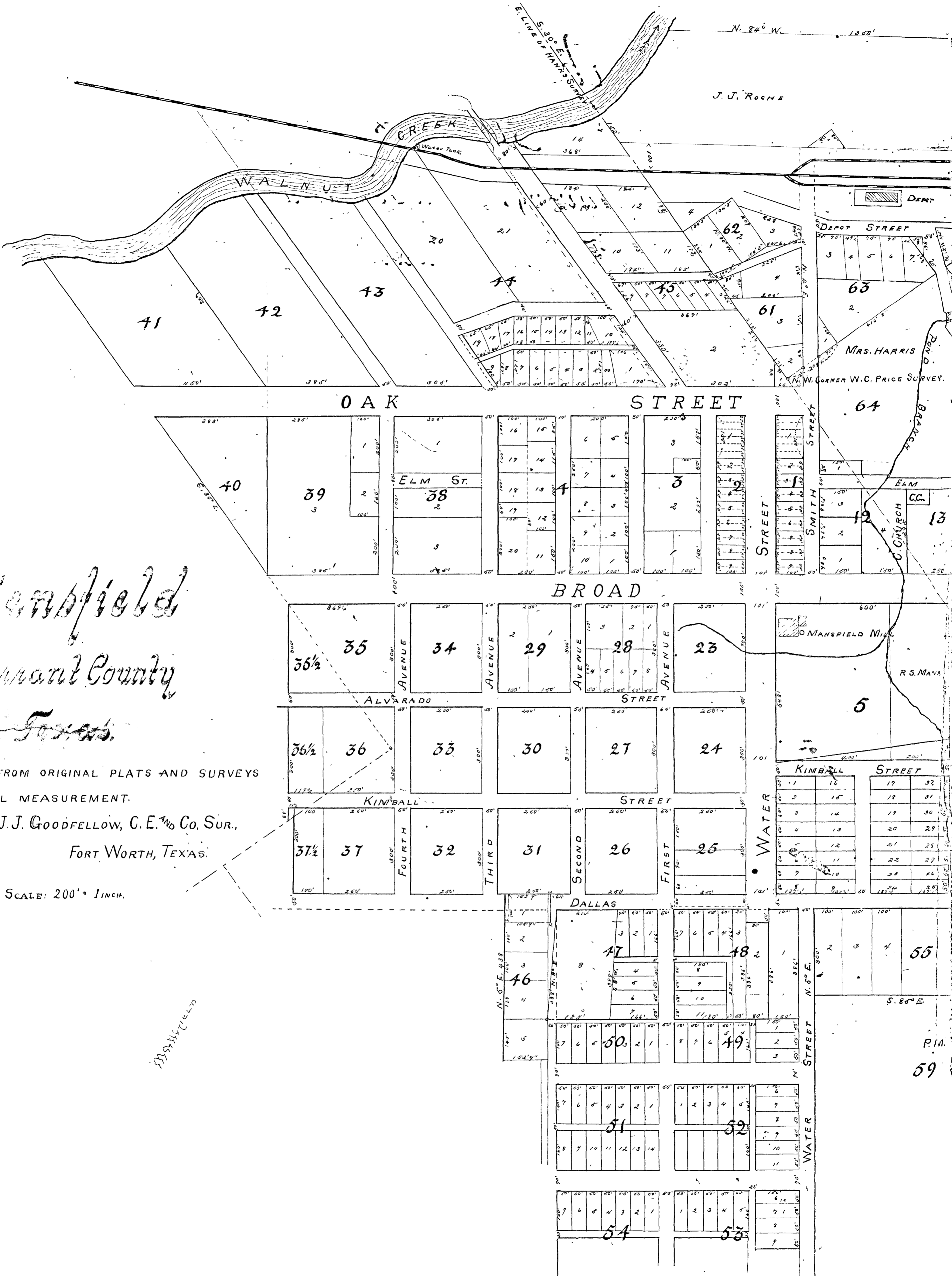
John. P. King, County Clerk



State of Texas
 County of Tarrant
 Know all men by these presents; That I, A. J. Chambers of the County of Tarrant and State aforesaid do hereby adopt the herewith map as correctly representing "Chambers Addition" in the M. A. Jackson, B. F. Crowley & R. Briggs, surveys in Tarrant County, and do hereby dedicate to the use of the public all streets & alleys represented thereon.
 Witness my hands this the 9th day of July 1890 -
 A. J. Chambers.

State of Texas
 County of Tarrant
 Before me M. J. Bradley a Notary Public in and for Tarrant County, Texas this day personally appeared, A. J. Chambers known to me to be the person whose name is subscribed to the foregoing instrument and acknowledged to me that he executed the same for the purposes and considerations therein expressed.
 Given under my hand and Seal of Office this 10th of July 1890 -
 M. J. Bradley Notary Public
 Tarrant Co. Tex.

Filed for Records July 10th A.D. 1890 at 3 O'clock P.M. and Recorded August 4th 1890 at 9²⁰ O'clock A.M.
 Jno. S. King, Co. Clerk



Mansfield
Tarrant County

Texas

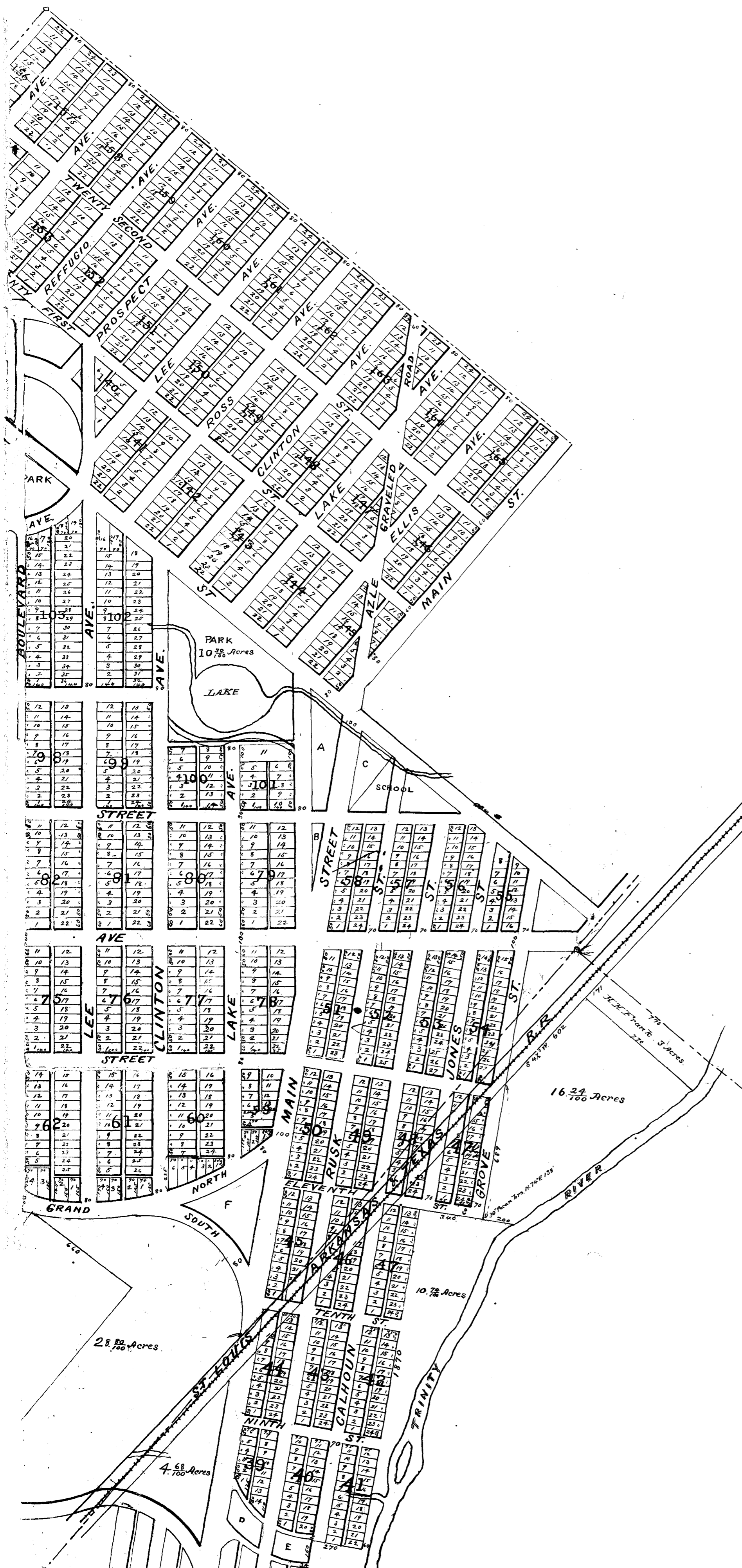
COMPILED FROM ORIGINAL PLATS AND SURVEYS
 BY ACTUAL MEASUREMENT.

By J. J. GOODFELLOW, C. E. & CO. SUR.

FORT WORTH, TEXAS.

SCALE: 200' = 1 INCH.

MANSFIELD

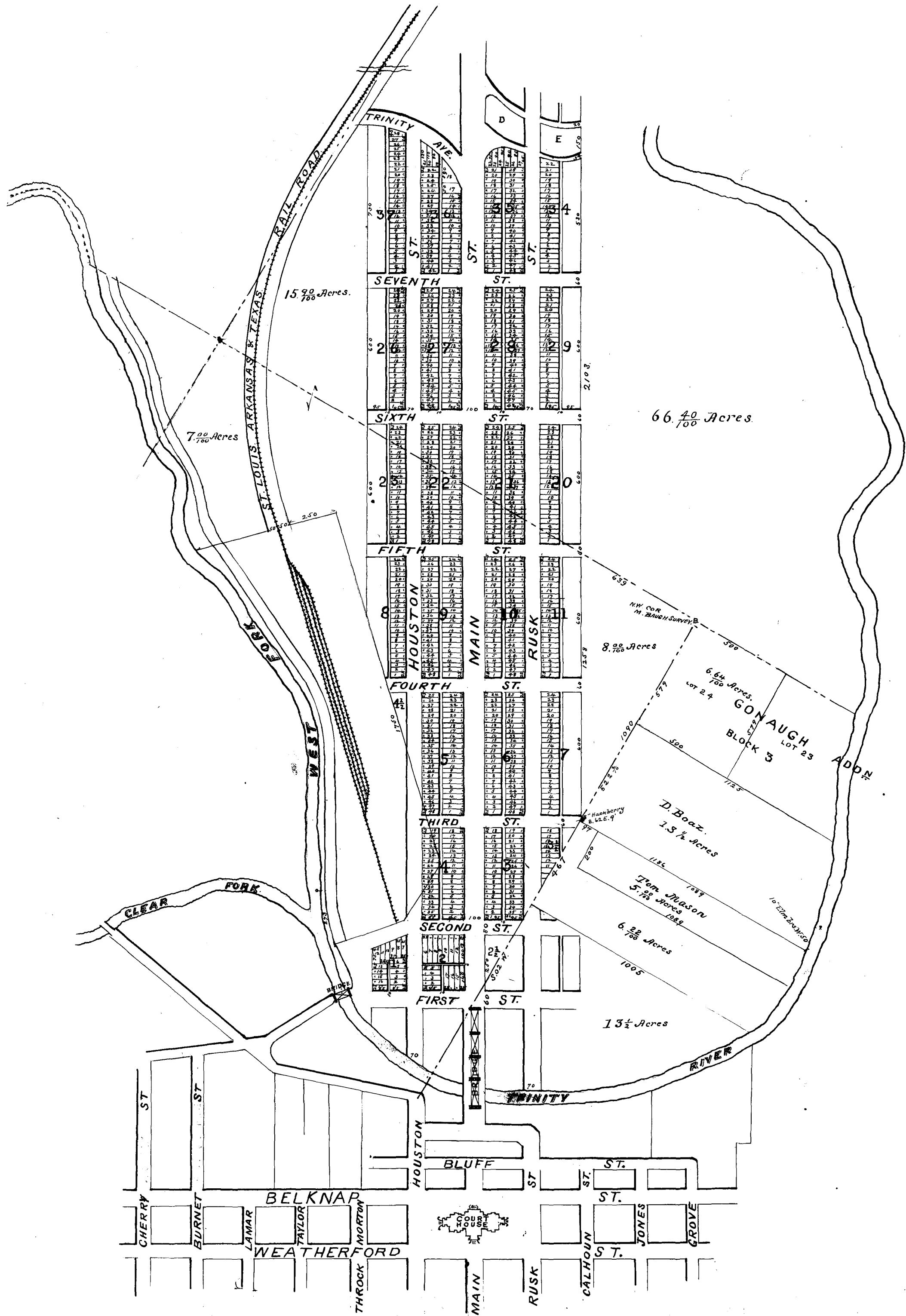


188

(Note See Next Page for Blocks)
 37-36-35-34.

State of Texas

Know all men by these presents, that we the North Fort Worth City
 of Fort Worth Texas by N. Harding Receiver do hereby adopt the here on plat as correctly represent-
 Sub-division of the following described property. Beginning at the S.W. cor. J. S. Mullikin
 to Trinity River. Thence down said River with its meanders to the N. line of ad-
 Sur. Thence N. to its S.W. cor. Thence N. to the S.E. cor. of J. Thomas sur. Thence N. 686
 Thence N. 59 1/2 vs to N. line of J. Thomas Sur. Thence S 970 vs to S.E. cor. of Gorbell's
 555 vs to Gorbell's S.W. cor. Thence N 305 vs to N line River Sur. Thence W 305 vs
 Thence S 1920 vs to S.W. cor. ad. Sur. Thence E 2295 vs to Trinity River. Thence
 meanders to S line of Daugh sur. Thence E. to place of beginning. 2nd do hereby
 public highway, all streets and alleys as represented thereon.
 N. Harding, Receiver



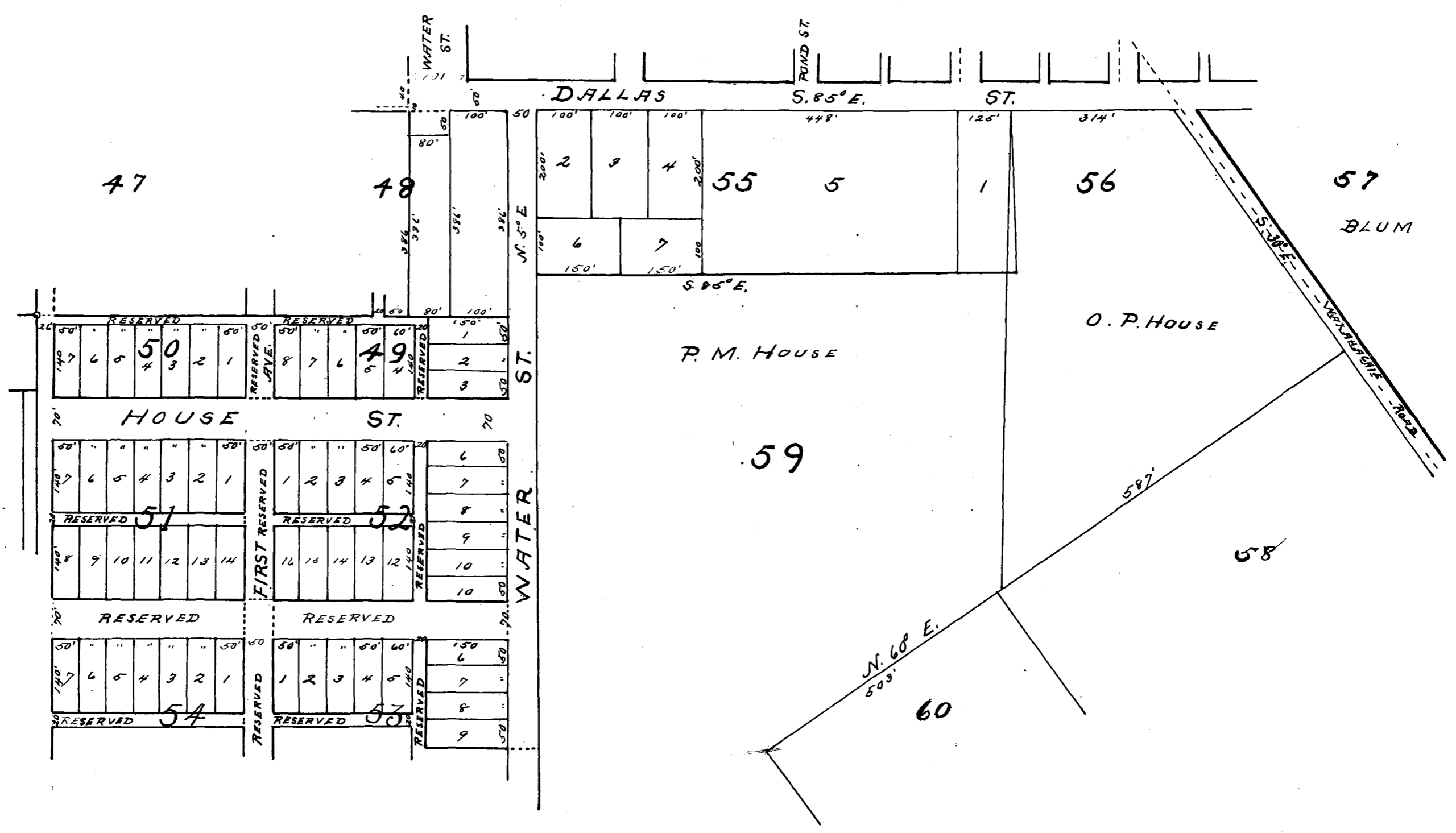
State of Texas }
 County of Tarrant. } Before me, Jno. E. Arnold, a Notary Public, in and for the County of Tarrant,
 State aforesaid on this day personally appeared N. Harding Receiver for North Fort Worth City
 Company known to me to be the person whose name is subscribed to the foregoing plat
 and acknowledged to me that he executed the same for the purposes and consideration therein
 Given under my hand and official seal of office this 2nd day of October A. D. 1894.
 Jno. E. Arnold, Notary Public,
 Tarrant County, Texas.

Filed for record October 2nd 1894 at 3³⁰ o'clock P.M. and Recorded October 15th 1894 at 3³⁰
 John. B. [Signature]

P. M. House's Addition To Mansfield, Texas.

SCALE: 200' = 1"

J. J. Goodfellow,
Civil Engineer & Surveyor,
Fort Worth, Texas.



State of Texas
County of Tarrant. Know all men by these presents: That I, P. M. House of Mansfield County of Tarrant, State aforesaid do hereby adopt the accompanying Map as correctly representing my plan of subdividing land situated at Mansfield and do hereby dedicate to the use of the public as public Highways the Streets marked on said map as Water Street and House Street and do hereby reserve from public use all other Streets and Alleys as marked reserved on said map.

Given under my hand this 9th day of Novr. A. D. 1894. P. M. House.

State of Texas
County of Tarrant. Before me J. A. Alexander a Notary Public in and for Tarrant County State aforesaid on this day personally appeared P. M. House known to me to be the person whose name is subscribed to the foregoing instrument and acknowledged to me that he executed the same for the purposes therein expressed.

Given under my hand and official seal of office this 9th day of Novr. A. D. 1894.

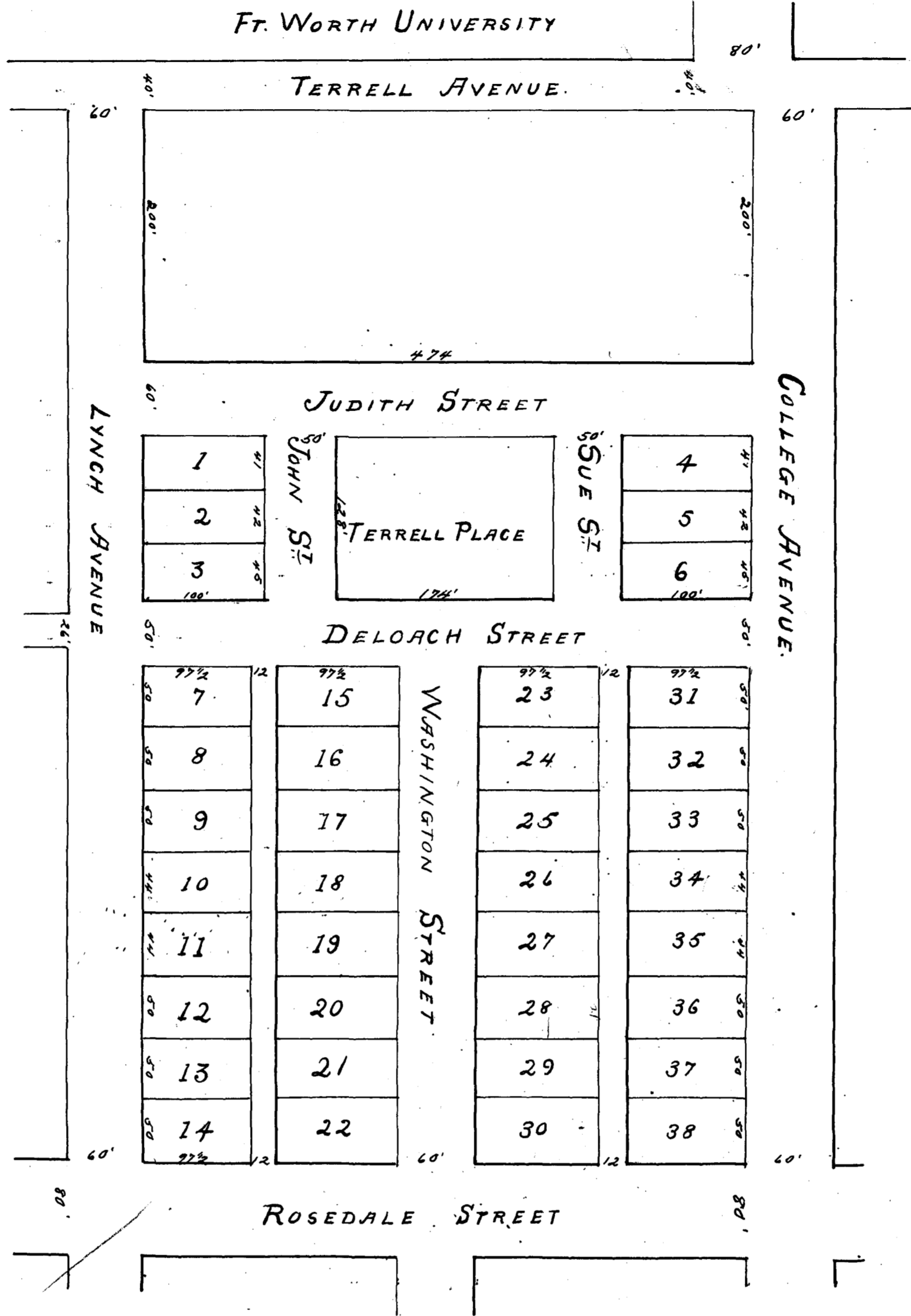
J. A.

J. A. Alexander J. P. and Ex Officio.
Notary Public in for Tarrant Co. Texas.

Filed for Record Novr. 10th 1894 at 12 o'clock - m^d Recorded Novr. 26th 1894 at 4 o'clock P. M.

John P. King County Clerk

Terrell's Sub-division of Block No. 6, W^m Welch Sur.



State of Texas
County of Tarrant. This plat represents Terrell's subdivision of Block No. 6, of William Welch survey of 320 acres, of land situate in said State and County, we hereby donate to the City of Fort Worth Texas for the use of the public, all the streets and alleys designated on this plat, we also donate to the said City for the use of the public subject to the conditions & limitations to be done and observed by said City as below specified the block in this plat called Terrell Place being 128x174 feet in size for a park only, which place shall never be built upon but which may be fenced in beautified by planting of trees the erections of fountains, and the like thereon. This plat is dedicated to the City for the use of the public only on condition that said City shall at its own expense grade and gravel the streets around said place and shall put a water main thereto by the first day of January 1900 A.D. and should said City ever build upon said place or fail to put a water main thereto by January 1st 1900 A.D. or fail to grade and gravel the streets around the said place in said Block No. 6. by said date then said place 128x174 feet shall revert to & be owned by us our heirs & assigns as of our first estate.

In testimony whereof witness our hands this 26th day March 1895.

J. C. Terrell, for himself & as Executor of the last will of Mary V. Terrell, decd.
Sue A. Terrell
John L. Terrell

State of Texas
County of Tarrant. Before me J. C. Terrell, Jr. Notary Public in & for Tarrant County Texas on this day personally appeared J. C. Terrell, John L. Terrell & Sue A. Terrell known to me to be the persons whose names are subscribed to the foregoing instrument in writing and they acknowledged to me that they executed the same for the purposes therein expressed, and in the capacity therein stated.

Witness my hand & seal of office this 26th day of March 1895.

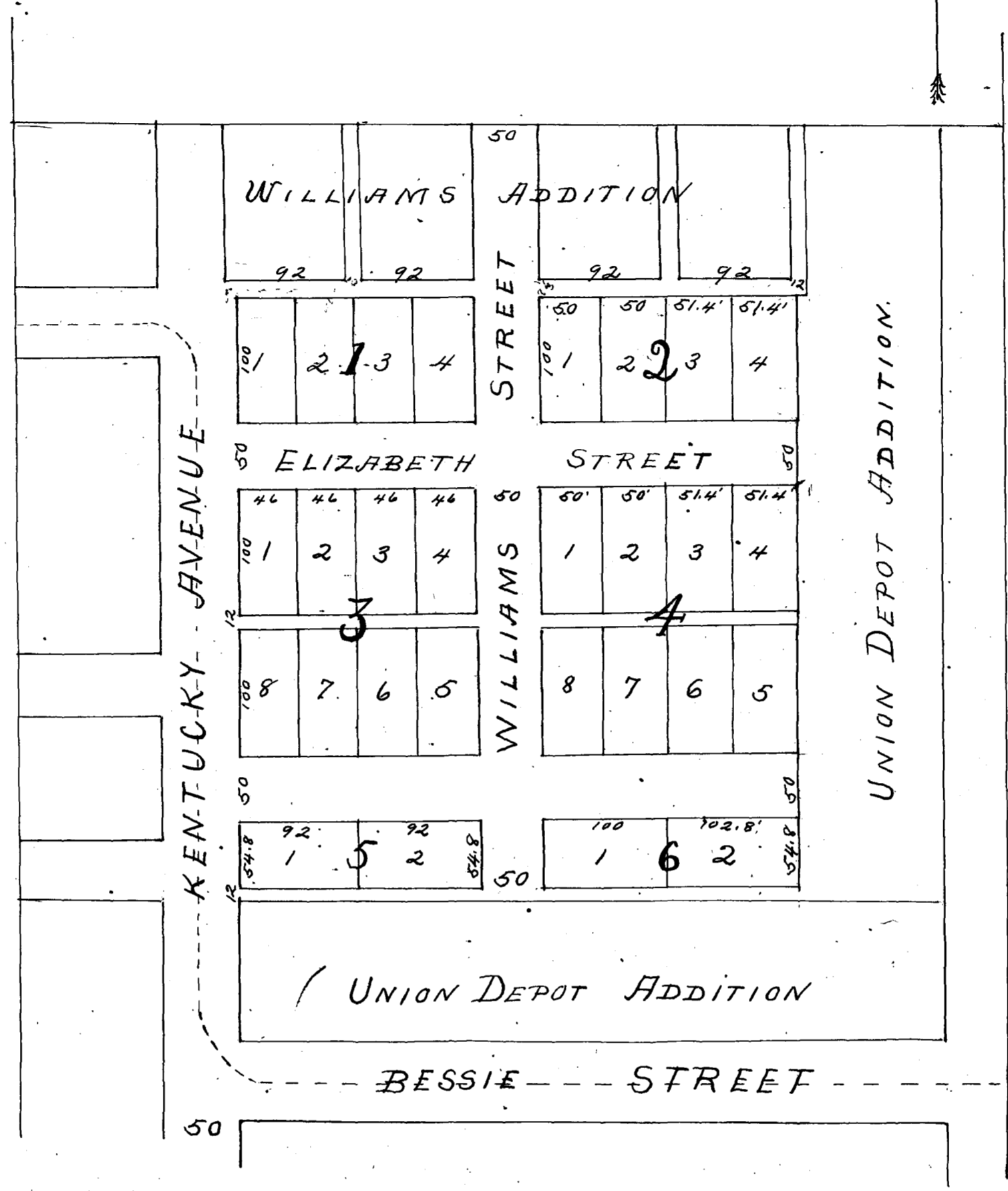
J. C. Terrell, Jr. Notary Public in & for Tarrant County Texas
John O. King County Clerk

Filed for Record this 27th 1895 at 10³⁰ o'clock A.M. and Recorded April 4th 1895 at 12 o'clock - M.

J. C. Terrell's Addition

Fort Worth, Texas

5 ACRES. 168 Varas.
466ft. 8in Square.
1 inch = 100ft.



1895
J. C. Terrell

State of Texas
County of Tarrant. This above plot shows five (5) acres of the M. A. Jackson 320 acres of land situated in the South Eastern part of the city of Fort Worth in said State and County. We hereby donate to the public the street and alley-way as designated on this plot.

J. C. Terrell for himself & as executor of the last will of Mary D. Terrell de
John L. Terrell
Sue A. Hawley
John B. Hawley

State of Texas
County of Tarrant. Before me J. C. Terrell Jr. Notary Public in and for Tarrant County Texas on this day personally appeared J. C. Terrell and John L. Terrell known to me to be the persons whose names are subscribed to the foregoing instrument in writing and acknowledged to me that they executed the same for the purposes therein expressed and in the capacity therein stated.
Given under my hand and seal of office this 11 day of June 1895.

J. C.

J. C. Terrell Jr. Notary Public
In and for Tarrant County Texas

State of Texas
County of Tarrant. Before me J. L. Terrell Notary Public in and for Tarrant County on this day personally appeared John B. Hawley known to me to be the person whose name is subscribed to the foregoing instrument and acknowledged to me that he executed the same for the purposes and consideration therein expressed.
Given under my hand and seal of office this 20 day of June A. D. 1895.

J. L.

J. L. Terrell Notary Public in and for
Tarrant County Texas

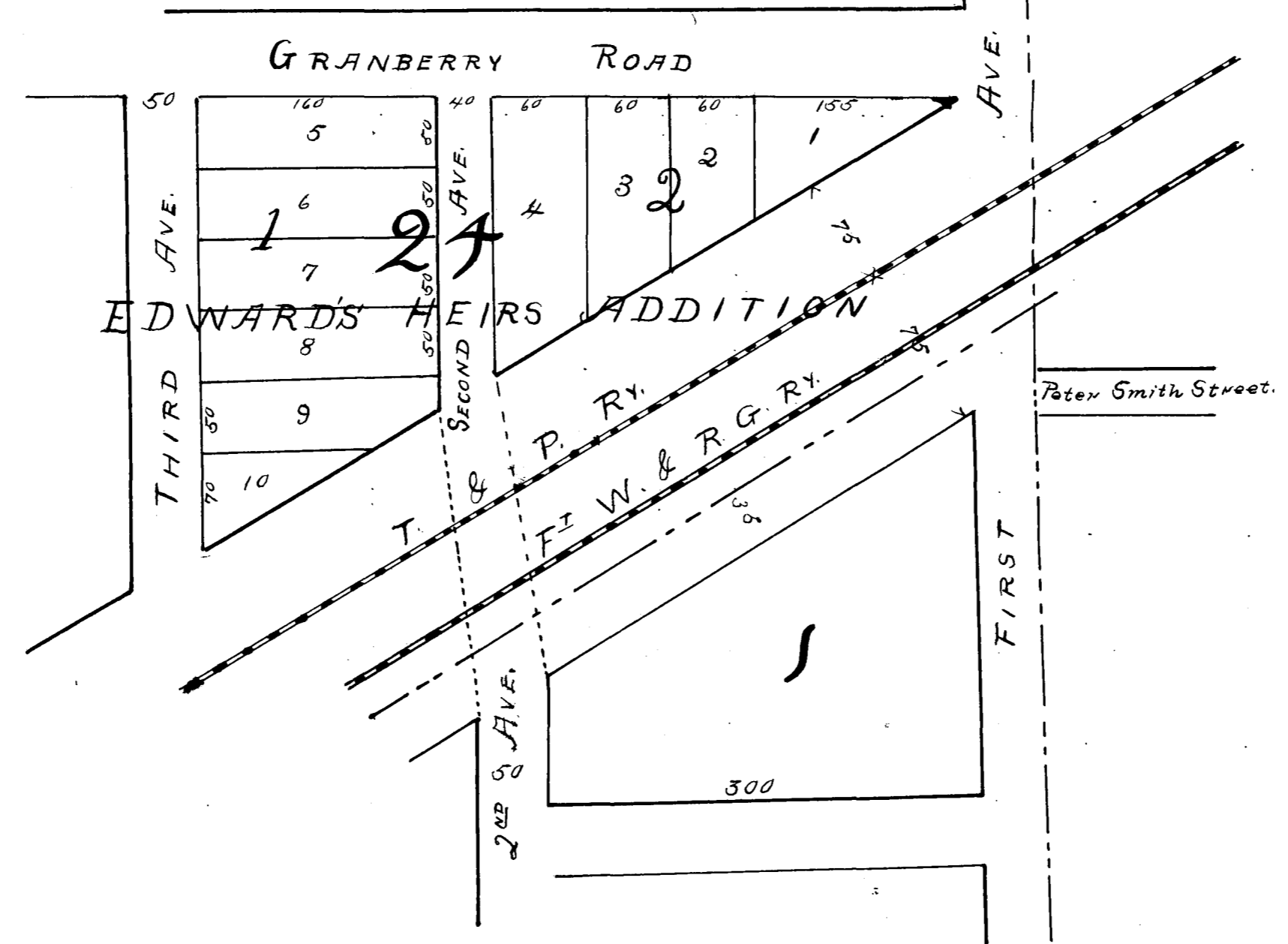
State of Texas
County of Tarrant. Before me J. L. Terrell Notary Public in and for Tarrant County Texas on this day personally appeared Sue A. Hawley and John B. Hawley known to me to be the person whose name is subscribed to the foregoing instrument and having been examined by me privately apart from her husband and having the same fully explained to her she the said Sue A. Hawley acknowledged such instrument to be her act and deed and declared that she had willingly signed the same for the purposes and consideration therein expressed and that she did not wish to retract.
Given under my hand and seal of office this 20 day of June A. D. 1895.

J. L.

J. L. Terrell Notary Public in and for
Tarrant County Texas

Filed for record June 22 1895 at 10³⁰ o'clock A. M. and Recorded July 2nd 1895 at 11 o'clock A. M. John B. Hawley

John A. Thornton Sub-division of Block No. 24 of Edwards Heirs Addition To Fort Worth, Texas.



State of Texas,
Tarrant County, Know all men by these presents that whereas John A. Thornton is the owner of Block 24 in Edwards Heirs Addition to the city of Ft. Worth Texas as hereon represented and for a more specific description of said land reference is hereby made to a deed of trust executed by A. S. Bresswell & M. A. Bresswell to J. R. Baudidge Trustee for John A. Thornton on the 2nd day of Jan. 1894 now of record do hereby subdivide and plat the same in accordance with the map & plat hereon designated as the John A. Thornton sub-division of Block 24 of the Edwards Heirs Addition to the city of Ft. Worth Tarrant County, Texas and do hereby dedicate & grant to the public the streets and alleys as shown on said plat.

John A. Thornton

Before me the undersigned authority this day personally appeared John A. Thornton known to me to be the person whose name is subscribed to the foregoing instrument of writing and acknowledged to me that he executed the same for the purposes and consideration therein expressed.

Witness my hand and seal of office this 5th day of September, 1895.

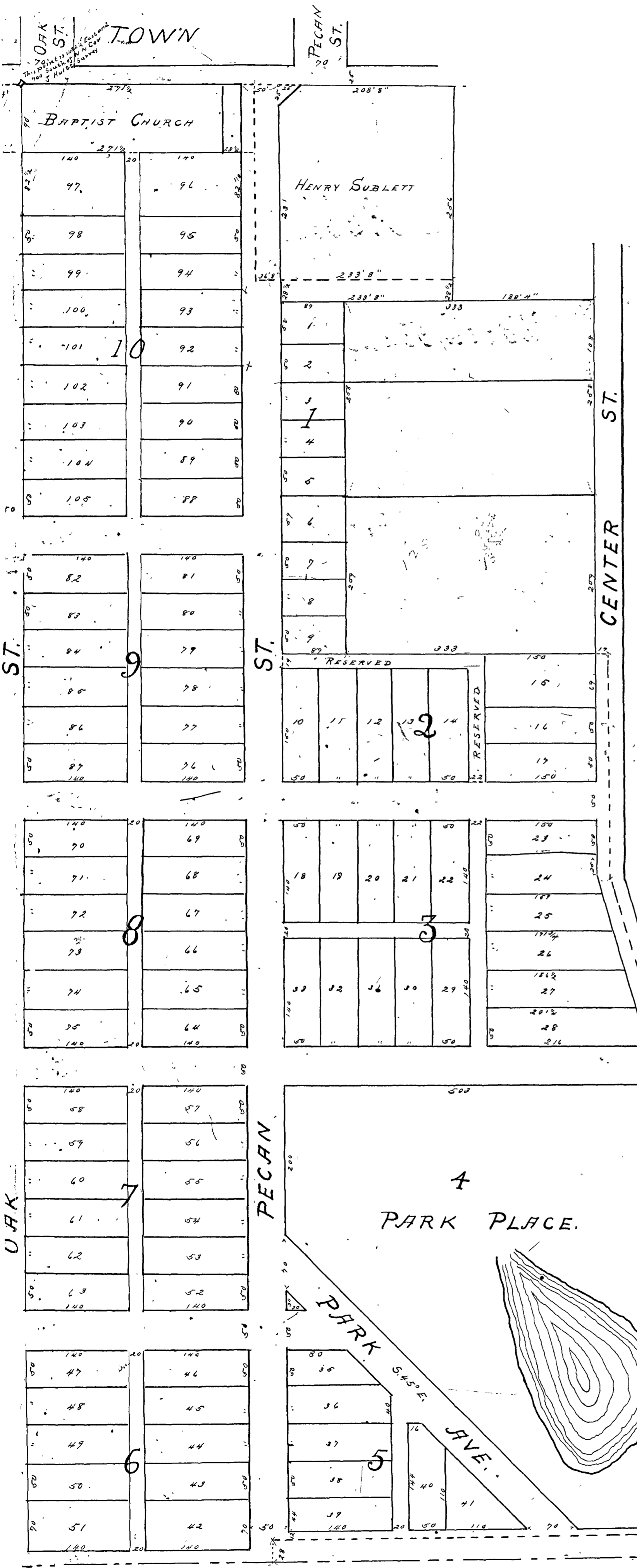
L. S.

W. W. Smith

Notary Public in and for Tarrant County Texas.

Filed for Record Sept. 28th A. D. 1895 at 11⁵⁰ o'clock, A. M. Recorded Oct. 7th A. D. 1895 at 4⁵⁰ o'clock, A. M.

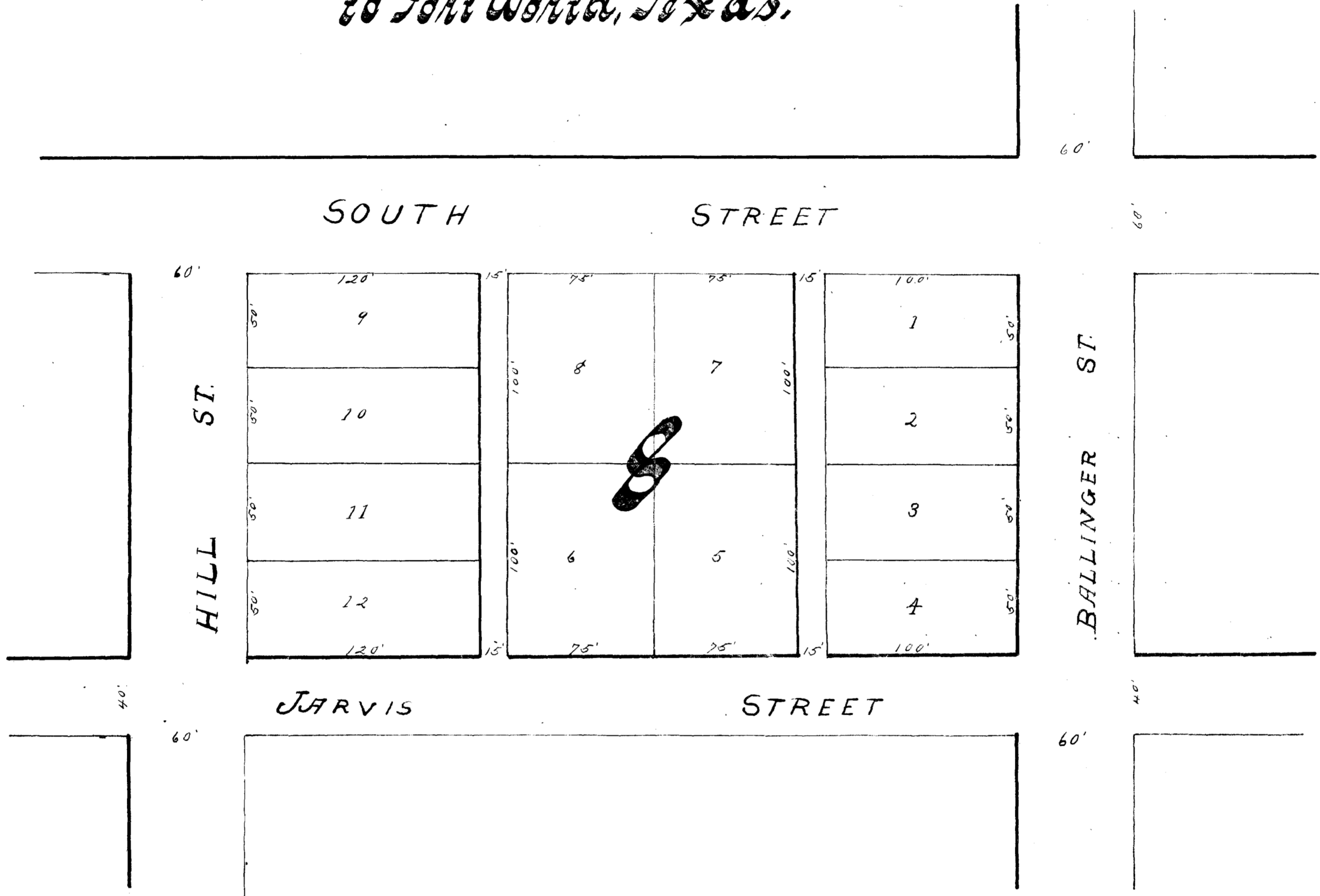
John P. King,
County Clerk



State of Texas }
 County of Tarrant } Know all men by these presents that
 we J. H. Ditto and A. H. Collins of the County of Tarrant
 State aforesaid do hereby adopt the foregoing
 map as a correct representation of our plan of subdividing
 the following described tract of land:
 Beginning at a point 1482 1/2 feet east and 700 feet
 south of the N.W. corner of the Fruit Survey. Thence
 S. 90 feet Thence E. 33 1/2 feet Thence S. 166 feet Thence
 E. 270 feet Thence S. 28 1/2 feet Thence E. 88 1/2 feet Thence
 S. 258 feet Thence N. 333 feet Thence S. 209 feet Thence E.
 350 feet Thence S. 294 feet Thence S. 16 E. 910 feet Thence
 E. 710 feet Thence S. 25 feet Thence N. 1778 feet to West
 line of sd. Fruit Survey. Thence N. with sd. line
 1135 feet Thence E. 416 1/2 feet Thence N. 83 1/2 feet Thence E.
 416 1/2 feet Thence S. 299 feet Thence E. 600 feet Thence N. 290
 feet Thence E. 41 feet to place of Beginning.
 And we do hereby dedicate to the use of the pub-
 lic as highway, all the easements as represented there-
 on except where marked on map as reserved.
 All other are reserved until sale of lots
 requiring their opening.
 Given under our hands, this 29th day of February, 1896
 J. H. Ditto
 A. H. Collins

State of Texas }
 County of Tarrant } Before me a Notary
 Public in and for the County of Tarrant, State
 aforesaid on this day personally appeared J. H. Ditto
 and A. H. Collins known to me to be the persons whose
 names are subscribed to the foregoing instrumen-
 -t and as acknowledged to me that they
 executed the same for the purposes and consid-
 -ration therein expressed
 Given under my hand and official seal of
 office this 29th day of February, 1896.
 E. C. Rankin
 Notary Public,
 Tarrant County,
 Texas.
 Filed for record March 9, 1896 at 9 o'clock A. M.
 Recorded March 30, 1896 at 3:30 o'clock P. M.
 Geo. P. King
 County Clerk

Subdivision of Block 8 in Jennings South Addition to Fort Worth, Texas.



The State of Texas }
County of Tarrant } Know-all men by these presents, that I, Hyde Jennings of the County and State aforesaid, do hereby dedicate to the public use and to the City of Fort Worth, Tarrant County, Texas, all streets and alleys shown on the foregoing plat and also that the size of the lots are true and correct according to the survey made.

Witness my hand this 21st day of April 1896.

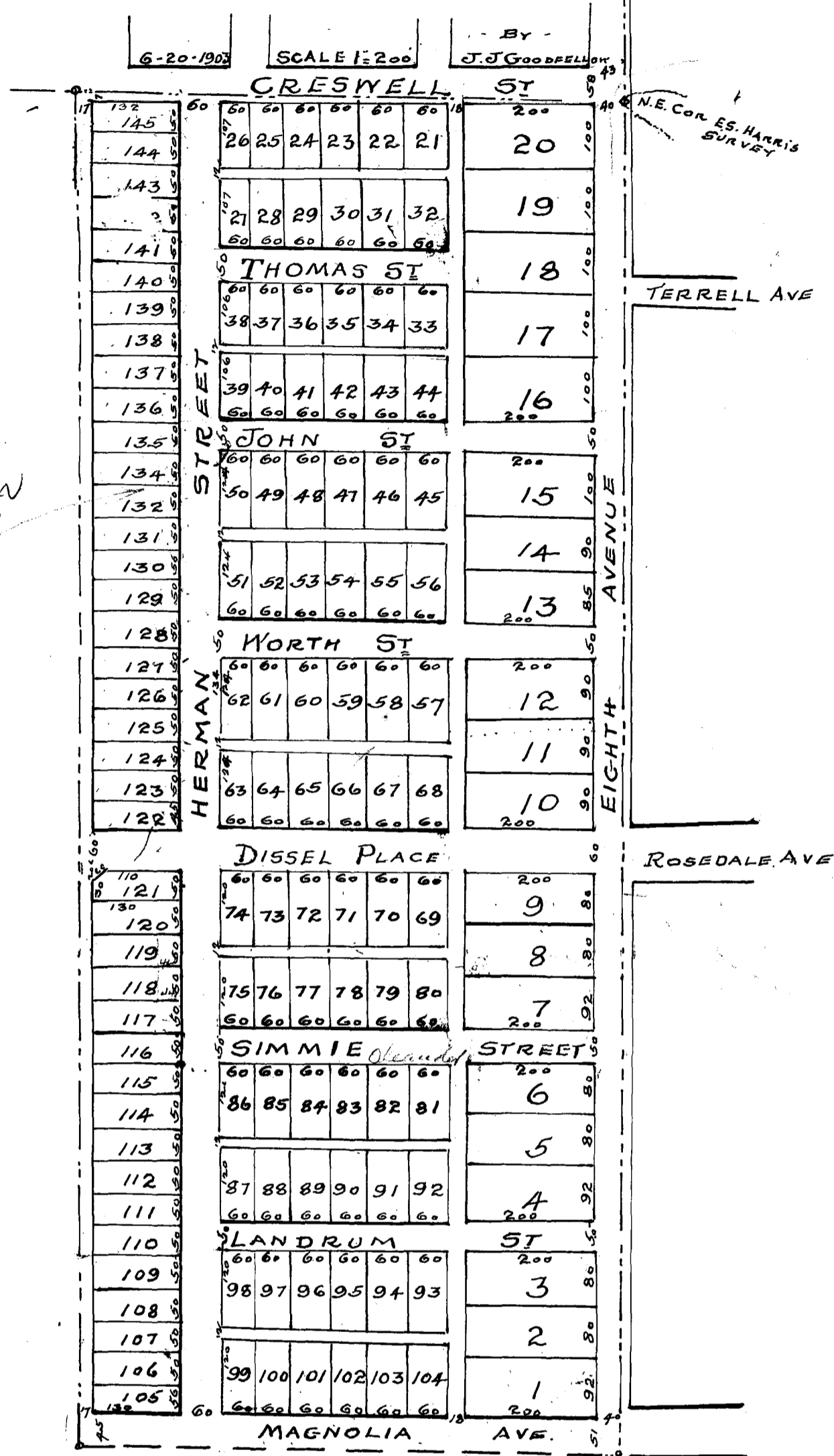
Hyde Jennings.

The State of Texas }
Tarrant County } Before me Robert F. Milam a Notary Public in and for Tarrant County, Texas, this day personally appeared Hyde Jennings well known to me to be the person whose name is signed to the foregoing instrument, and acknowledged to me that he signed and executed the same for the purposes and considerations therein expressed.

Given under my hand and seal of office, this the 21st day of April A.D. 1896.

Robert F. Milam,
Notary Public, Tarrant Co. Texas.
Filed for record Apl. 21-1896, at 2 o'clock P.M. Recorded Apl. 23-1896, at 4th o'clock P.M.
J. P. King, County Clerk.

MAP OF DISSEL TRACT



STATE OF TEXAS WHEREAS WE ARE OWNERS IN FEE SIMPLE OF THAT CERTAIN TRACT OF LAND, SITUATED IN TARRANT COUNTY, TEXAS, ABOUT 1 1/2 MILES S. 25° W. FROM THE COURT HOUSE IN FORT WORTH, THE SAME BEING PART OF THE E. S. HARRIS SURVEY: BEGINNING AT THE NORTH EAST CORNER OF SAID HARRIS SURVEY, THENCE WITH THE EAST LINE OF SAID SURVEY SOUTH 1/2° WEST 2112 FEET; THENCE NORTH 89 1/2° WEST 825 FEET; THENCE NORTH 1/2° EAST 2112 FEET TO NORTH LINE OF SAID SURVEY; THENCE SOUTH 89 1/2° EAST 825 FEET TO THE BEGINNING, CONTAINING 40 ACRES, AND WHEREAS WE DESIRE TO SUBDIVIDE SAID LAND INTO BLOCKS AND LOTS, AND PROVIDE STREETS AND ALLEYS THROUGH THE SAME. NOW, THEREFORE, WE HEREBY ADOPT THE FOREGOING PLAT AS THE TRUE AND CORRECT SUBDIVISION OF SAID LAND TO BE KNOWN AS THE ROCHE SUBDIVISION OF DISSEL TRACT. WITNESS OUR HANDS THIS 29TH DAY OF AUG. A. D. 1903.

WITNESS
G. G. Knight

P. A. Roche
Percy E. Roche

THE STATE OF MAINE BEFORE ME, A. NOTARY PUBLIC IN AND FOR KNOX COUNTY STATE OF MAINE ON THIS DAY PERSONALLY APPEARED P. A. ROCHE AND PERCY E. ROCHE WIFE OF SAID P. A. ROCHE, KNOWN TO ME TO BE THE PERSONS WHOSE NAMES ARE SUBSCRIBED TO THE FOREGOING INSTRUMENT AND ACKNOWLEDGED TO ME THAT THEY EXECUTED THE SAME FOR THE PURPOSES AND CONSIDERATION THEREIN EXPRESSED AND SAID PERCY E. ROCHE HAVING BEEN EXAMINED BY ME PRIVILY AND APART FROM HER HUSBAND, AND HAVING THE SAME FULLY EXPLAINED TO HER SHE THE SAID PERCY E. ROCHE ACKNOWLEDGED SUCH INSTRUMENT TO BE HER ACT AND DEED, AND DECLARED THAT SHE HAD WILLINGLY SIGNED THE SAME FOR THE PURPOSES AND CONSIDERATION THEREIN EXPRESSED, AND THAT SHE DID NOT WISH TO RETRACT IT.

GIVEN UNDER MY HAND AND SEAL OF OFFICE, THIS 29TH DAY OF AUGUST A. D. 1903.

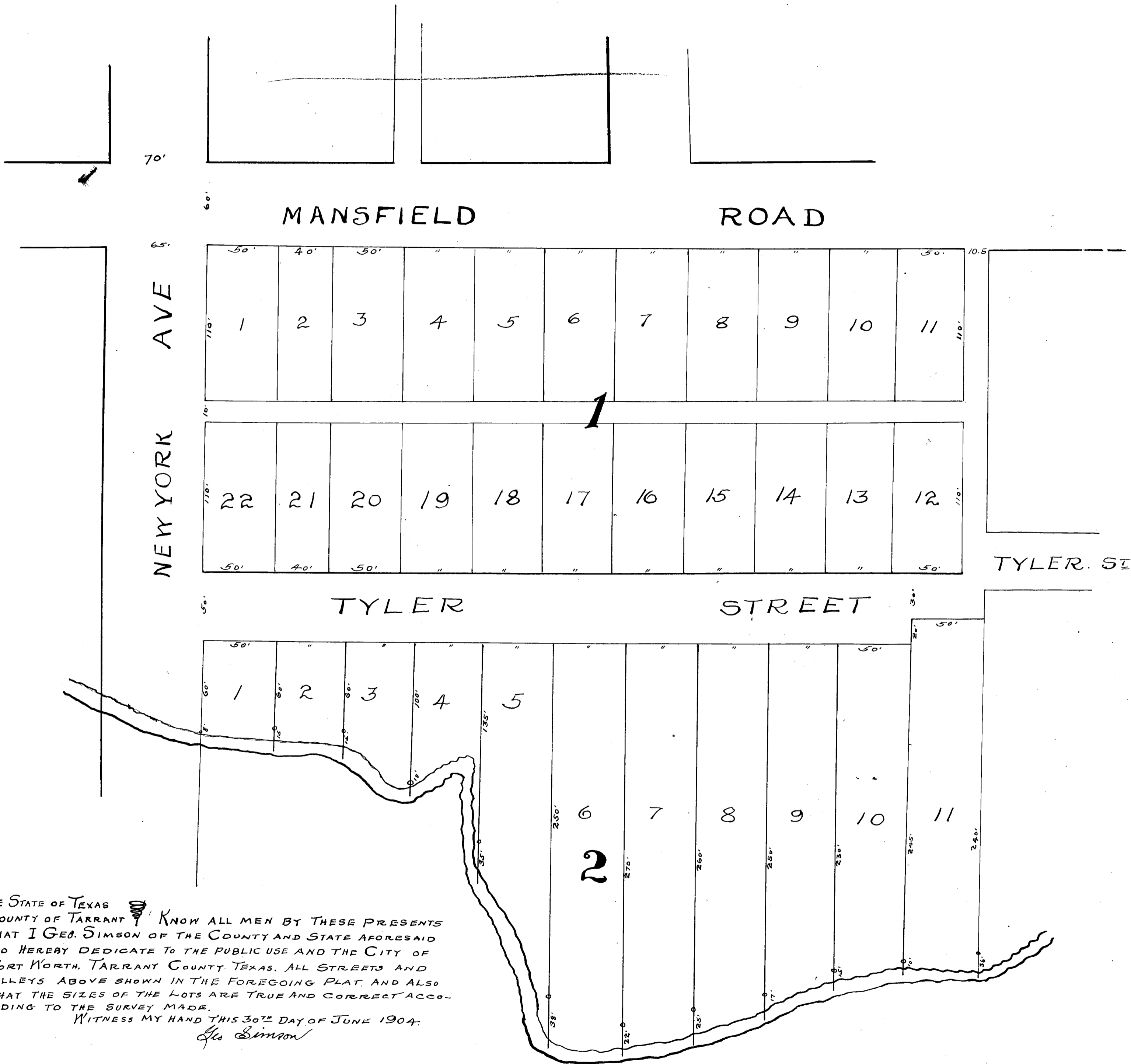
C. O. Montgomery
NOTARY PUBLIC

FILED FOR RECORD JUNE 10TH 1904. AT 2:30 P.M.
RECORDED AUGUST 3RD 1904. AT 5. P.M.

P. L. Rogers
COUNTY CLERK TARRANT CO TEXAS.

PLAT OF MANSFIELD ROAD ADDITION To THE CITY OF FORT WORTH, TEXAS

SCALE 1"=50'



THE STATE OF TEXAS
 COUNTY OF TARRANT
 I, GEO. SIMSON OF THE COUNTY AND STATE AFORESAID
 DO HEREBY DEDICATE TO THE PUBLIC USE AND THE CITY OF
 FORT WORTH, TARRANT COUNTY, TEXAS, ALL STREETS AND
 ALLEYS ABOVE SHOWN IN THE FOREGOING PLAT, AND ALSO
 THAT THE SIZES OF THE LOTS ARE TRUE AND CORRECT ACCO-
 RDING TO THE SURVEY MADE.
 WITNESS MY HAND THIS 30TH DAY OF JUNE 1904.
 Geo. Simson

THE STATE OF TEXAS
 COUNTY OF TARRANT
 BEFORE ME, JERRY F. ELLIS, A NOTARY PUBLIC IN AND FOR TARRANT COUNTY, TEXAS, ON THIS
 DAY PERSONALLY APPEARED GEORGE SIMSON KNOWN TO ME TO BE THE PERSON WHOSE NAME IS SUBSCRIBED IN THE
 PREVIOUS INSTRUMENT AND ACKNOWLEDGED TO ME THAT HE EXECUTED THE SAME FOR THE PURPOSES AND CON-
 SIDERATIONS THEREIN EXPRESSED.

GIVEN UNDER MY HAND AND OFFICIAL SEAL THIS 5TH DAY OF JULY A.D. 1904.

LS

Jerry F. Ellis
 NOTARY PUBLIC TARRANT COUNTY TEXAS

SURVEYED JUNE 1ST 1904.
 JOHN F. HAWLEY - HENRY M. DICKSON

FILED FOR RECORD JULY 5TH 1904 AT 10:10 A.M.

RECORDED AUGUST 5TH 1904 AT 2:00 P.M.

P. L. Rogers
 COUNTY CLERK TARRANT CO TEXAS

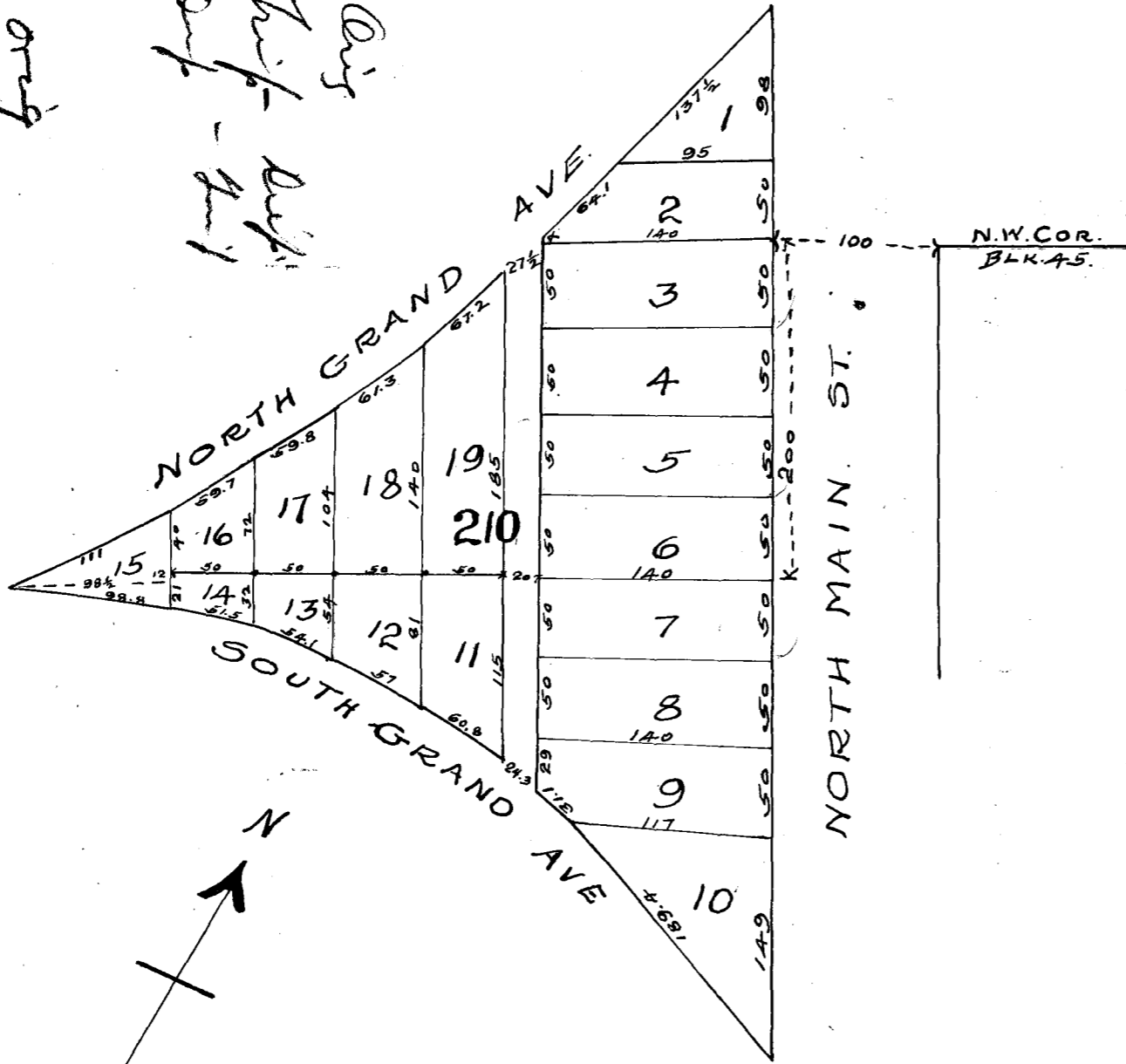
MAP OF NORTH FT WORTH TOWNSITE CO'S SUBDIVISION OF BLOCKS 210 AND 216 IN NORTH FORT WORTH TEXAS.

SCALE 1" = 100'

SURVEYED JULY 1904

BY J.J. GOODFELLOW, SURV. C.E.

Handwritten notes:
W - 100' - 100'
D - 100' - 100'
B - 100' - 100'
C - 100' - 100'
D - 100' - 100'



Handwritten calculations:
$$\frac{149}{150} = 99\frac{1}{2}$$

(DESCRIPTION)

FIRST TRACT:- BEING THE BLOCK SHOWN ON THE RECORDED MAP OF NORTH FT WORTH AS BLK "F" WHICH IS BOUNDED ON THE EAST BY N MAIN STREET, ON THE NORTH BY N GRAND AVE. ON THE S BY S GRAND AVE AND TO BE KNOWN HEREAFTER AS BLK 210 OF N. FT WORTH.

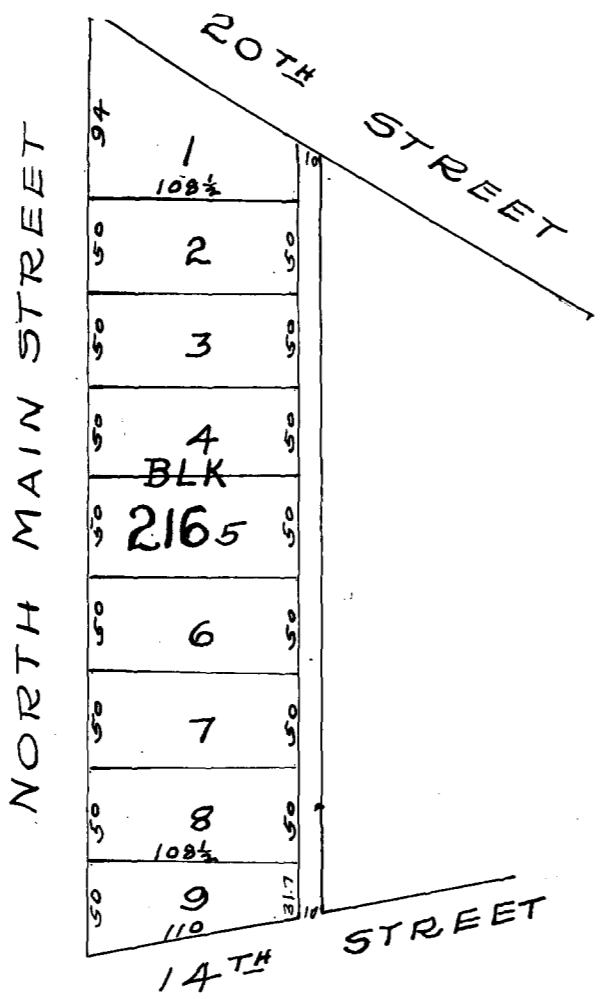
SECOND TRACT:- BEGINNING AT S.E. COR OF N MAIN STREET AND 20TH ST. THENCE S 30° E ALONG THE E LINE OF MAIN STREET 494 FT TO THE N. LINE OF 14TH ST. THENCE N.E. ALONG THE N. LINE OF 14TH ST 110 FT THENCE N. 30° W. PARALLEL WITH MAIN ST TO THE S. LINE OF 20TH ST THENCE WEST TO THE BEGINNING AND TO BE KNOWN HEREAFTER AS BLK 216 OF N. FT WORTH.

(DEDICATION)

STATE OF TEXAS
COUNTY OF TARRANT KNOW ALL MEN BY THESE PRESENTS: THAT THE NORTH FT WORTH TOWNSITE CO. A CORPORATION, OF SAID COUNTY AND STATE, OWNERS OF THE ABOVE DESCRIBED PROPERTIES DO HEREBY ADOPT THE HEREIN PLAN FOR SUBDIVIDING AND NUMBERING SAME AND DO HEREBY DEDICATE TO THE USE OF THE PUBLIC THE ALLEY SHOWN THROUGH BLK #210 AND HAS CAUSED THESE PRESENTS TO BE SIGNED BY ITS VICE PRESIDENT AND ITS CORPORATE SEAL TO BE AFFIXED HERETO.

NORTH FT WORTH TOWNSITE CO
Per: Joseph B. Goggins
VICE PRESIDENT.

LS



STATE OF TEXAS
COUNTY OF TARRANT BEFORE ME THE UNDERSIGNED AUTHORITY, ON THIS DAY PERSONALLY APPEARED JOSEPH B. GOGGINS, VICE PRESIDENT OF THE NORTH FT WORTH TOWNSITE CO: KNOWN TO ME TO BE THE PERSON WHOSE NAME IS SUBSCRIBED TO THE FOREGOING INSTRUMENT AND ACKNOWLEDGED TO ME THAT HE EXECUTED THE SAME FOR THE PURPOSES AND CONSIDERATIONS THEREIN EXPRESSED AND IN THE CAPACITY THEREIN INDICATED, AND AS THE ACT AND DEED OF SAID CORPORATION.

WITNESS MY HAND AND SEAL OF OFFICE THIS 14TH DAY OF JULY 1904.

LS

M. Scogin
NOTARY PUBLIC
TARRANT COUNTY TEXAS

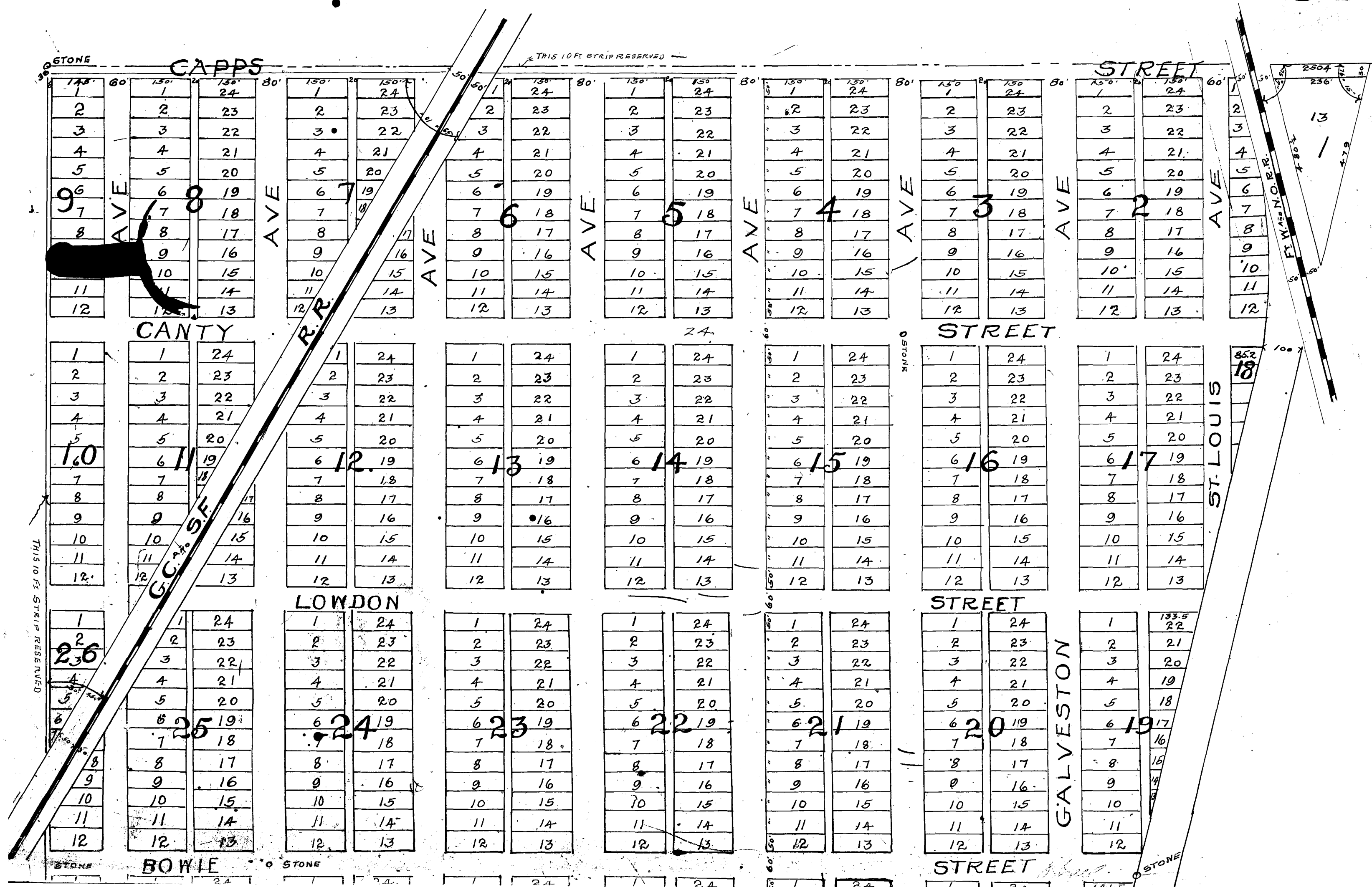

FILED FOR RECORD JULY 14TH 1904 AT 10⁰⁰ A.M.
RECORDED AUGUST 6TH 1904 AT 9⁰⁰ A.M.

R. L. Rogers
COUNTY CLERK TARRANT COUNTY TEXAS

SOUTH HEMPHILL HEIGHTS

BEING A SUBDIVISION OF THAT PART OF THE LYDIA J. WARRICK, 640 ACRE SURVEY LYING WEST OF THE RIGHT OF WAY OF THE MISSOURI KANSAS & TEXAS RAILWAY, NEAR FORT WORTH TEXAS. EXCEPT ABOUT FIFTY THREE AND ONE HALF ACRES OUT OF THE SOUTH WEST CORNER.

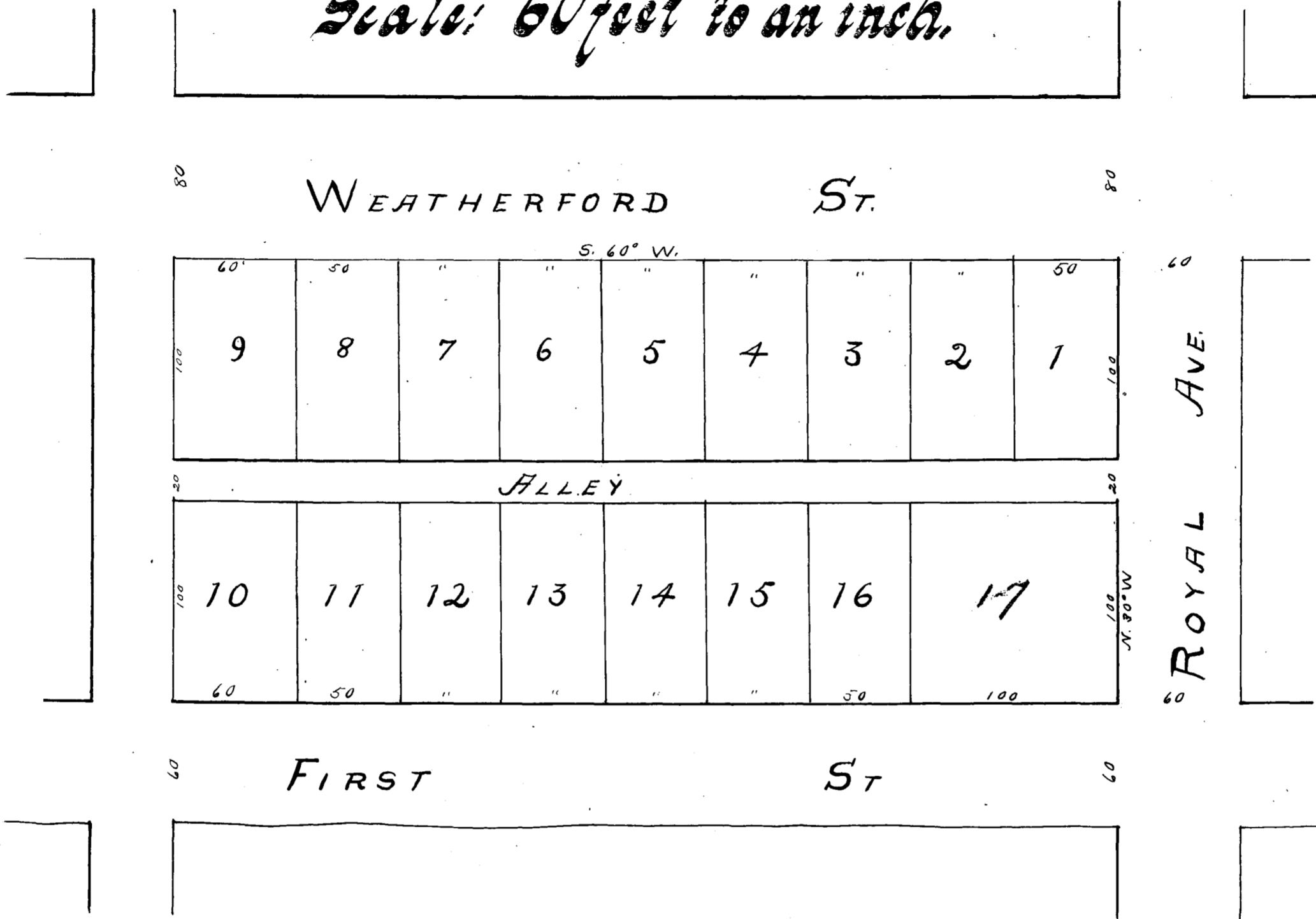
SCALE 1 IN = 200 FT. JULY 31st 1903. JOHN M. BLACKBURN, C.E.



12-34-56

D. Portwood's Sub-Division of Block T of Field's Hillside Addition to Fort Worth, Texas.

Scale: 60 feet to an inch.



State of Texas
County of Tarrant Know all men by these presents: That I, D Portwood of the County of Tarrant State
aforesaid do hereby adopt the foregoing map as correctly representing my sub-division of Block T of
in Field's Hillside Addition to Fort Worth Texas. And do hereby dedicate to the use of the Public
all streets and alley as represented hereon.

Given under my hand this 7th day of June A. D. 1894.

Signed D. Portwood.

State of Texas
County of Tarrant Before me, John P. King County Clerk for the County of Tarrant State
aforesaid on this day personally appeared D. Portwood known to me to be the person whose
name is subscribed to the foregoing plat and acknowledged to me that he executed the
same for the purposes and consideration therein expressed.

Given under my hand and official seal of office this 7 day of June A. D. 1894

LS

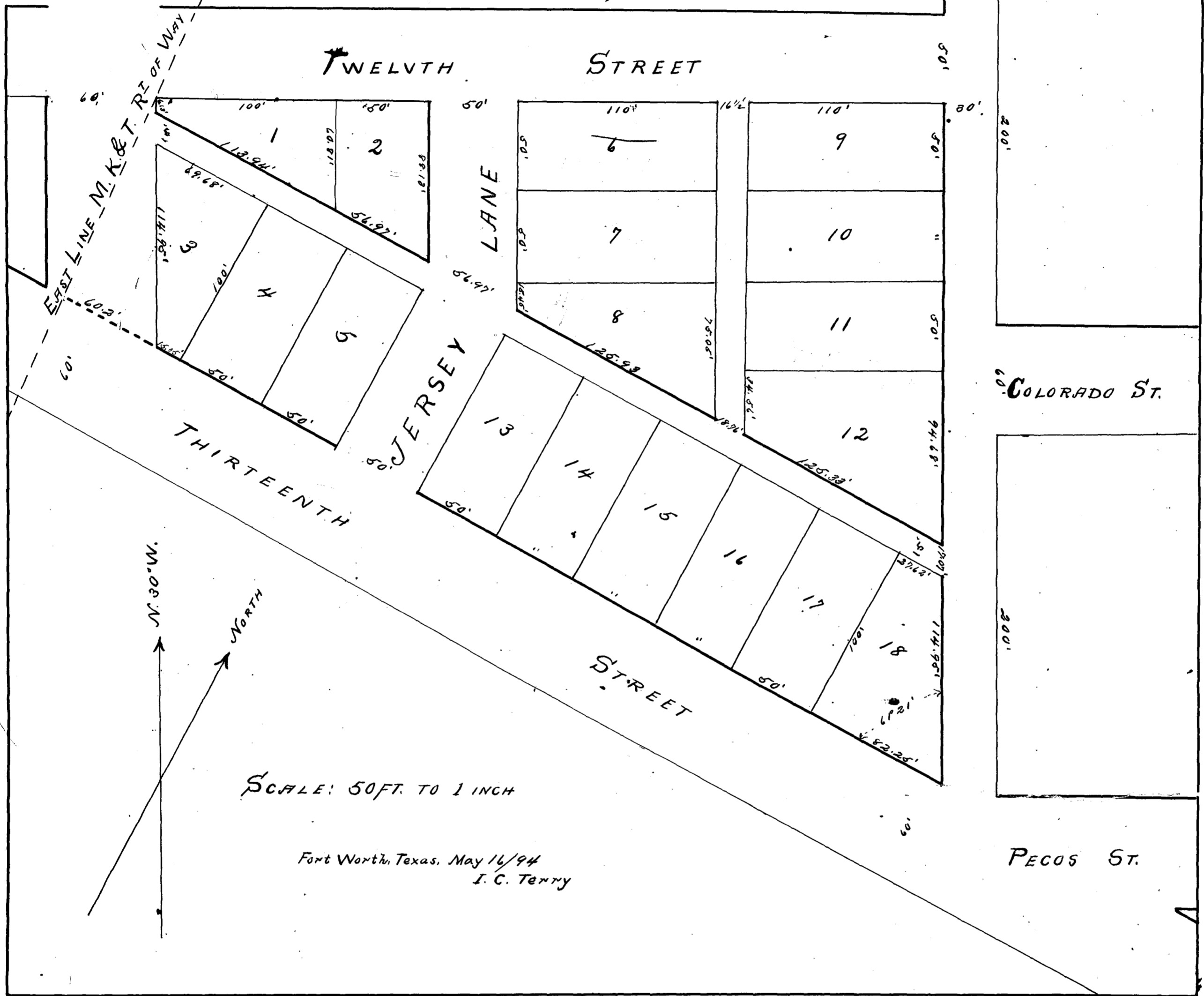
John P. King County Clerk.

Tarrant Co. Texas.

Filed for record June 7th 1894 at 4 o'clock P. M.nd Recorded June 9th 1894 at 2³⁰ o'clock P. M.

John P. King County Clerk.

Hendrick's Sub-division of Block 140 Fort Worth, Texas.

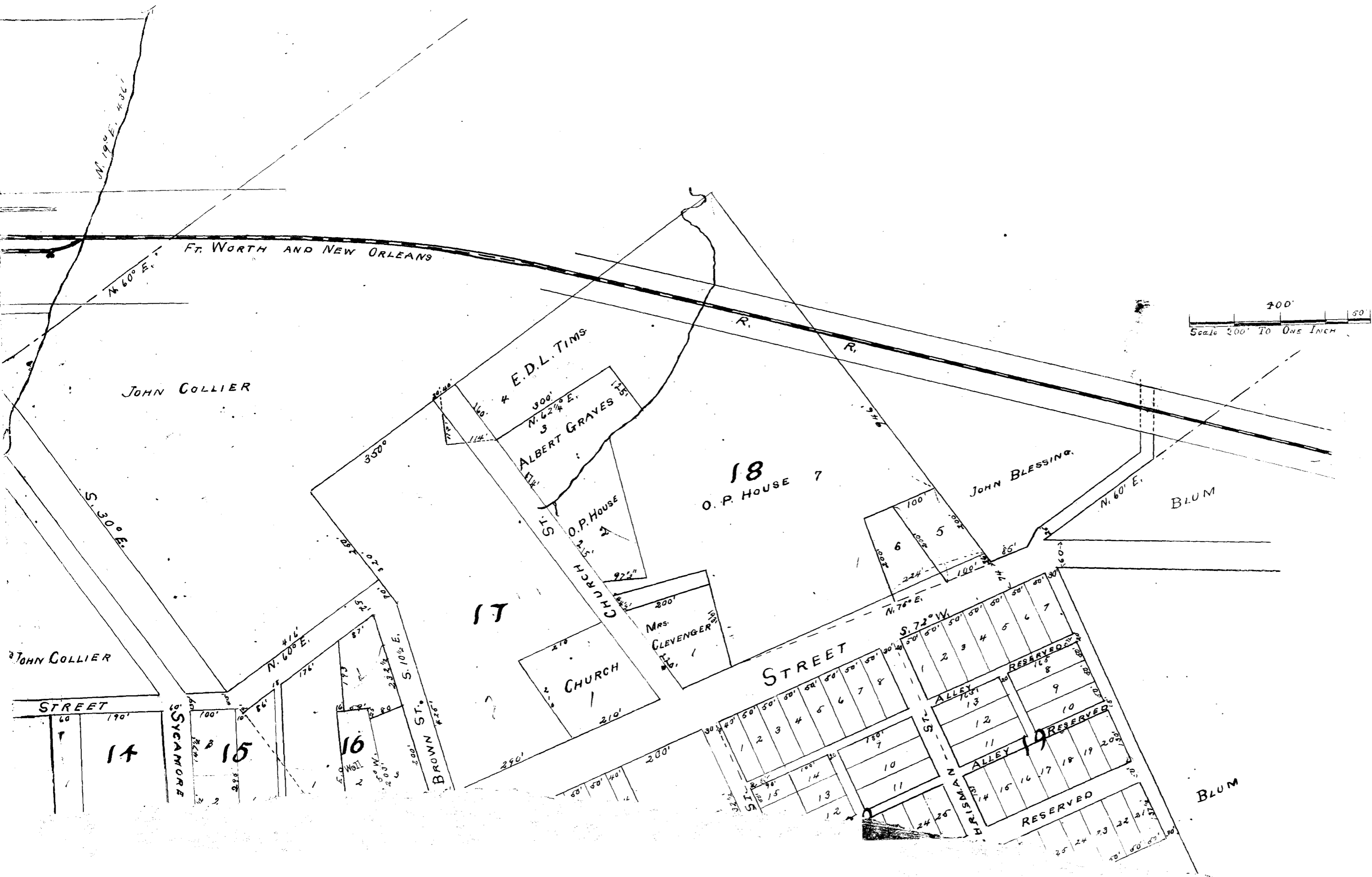


State of Texas
County of Tarrant. Know all men by these presents, That we Wallace Hendricks and Harry G. Hendricks acting independent executors of the estate of E. A. Hendricks deceased both of whom reside in Tarrant County Texas do hereby adopt this map as correctly representing Hendricks sub-division of Block 140 City of Fort Worth Tarrant County Texas and as such shall the same be known and designated. And hereby dedicate to the use of the Public the property occupied by the Streets and alleys hereon shown. Not recognizing however that the space between the west line of said block and the East line of the M. K. & T. Right of Way to be a street and we hereby reserve to ourselves the right of control of all said streets and alleys with respect to the occupation or use by any Railroad Company Telegraph or Telephone Company.

In Testimony whereof witness our hands this 6th day of June A. D. 1894. Wallace Hendricks.
H. G. Hendricks
Executors

State of Texas
County of Tarrant. Before me the undersigned authority on this day personally appeared Wallace Hendricks and Harry G. Hendricks and each acknowledged to me that they were the persons whose names are subscribed to the foregoing instrument and each acknowledged to me that they executed the same for the purposes and consideration therein expressed. Given under my hand and seal of office this the 6th day of June A. D. 1894.

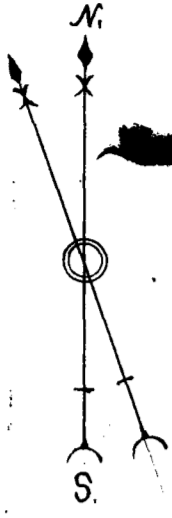
J. L. Samuels Notary Public in and for Tarrant County Texas.
John P. Kinley County Clerk



Province of Marple's Addition

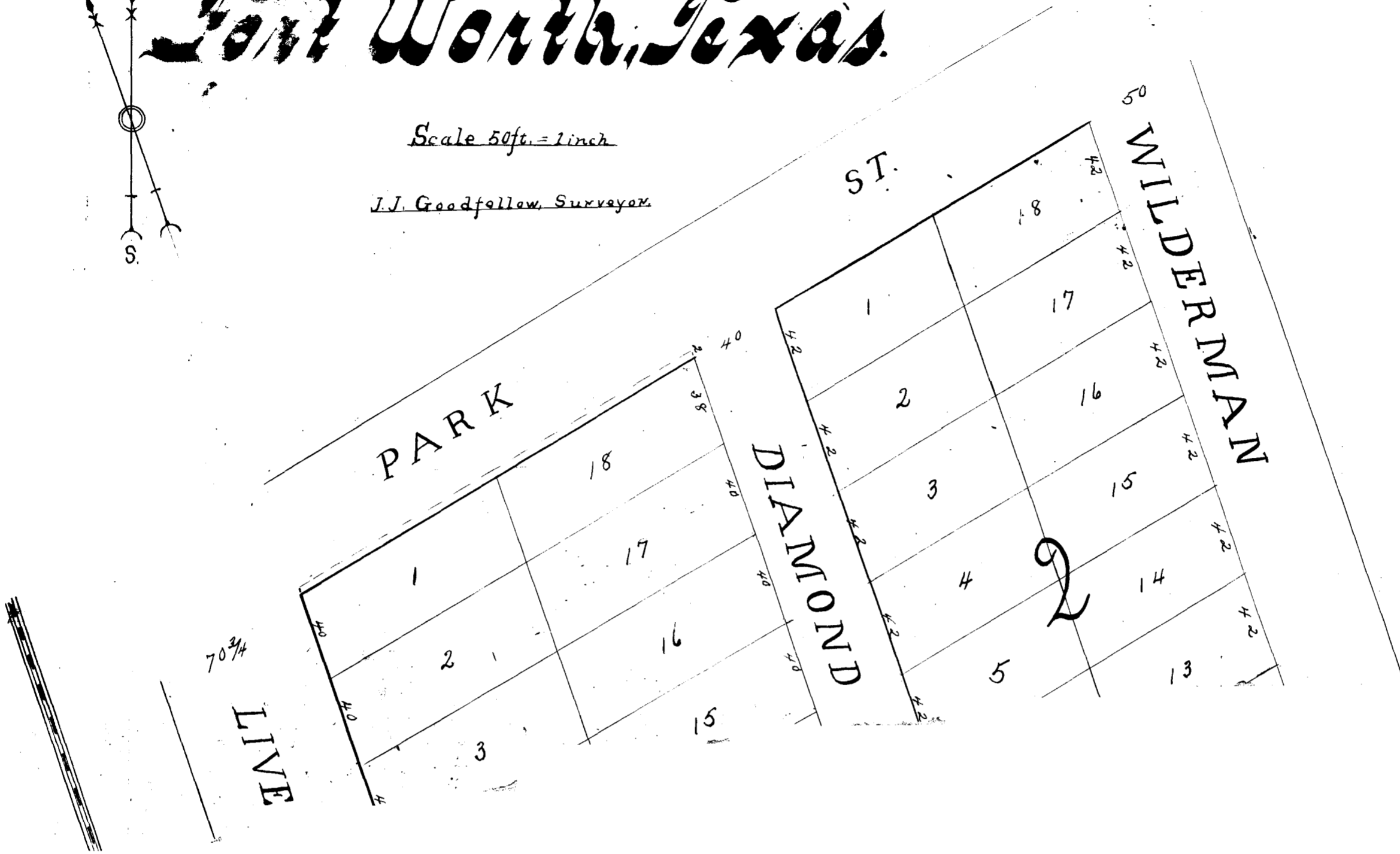
To

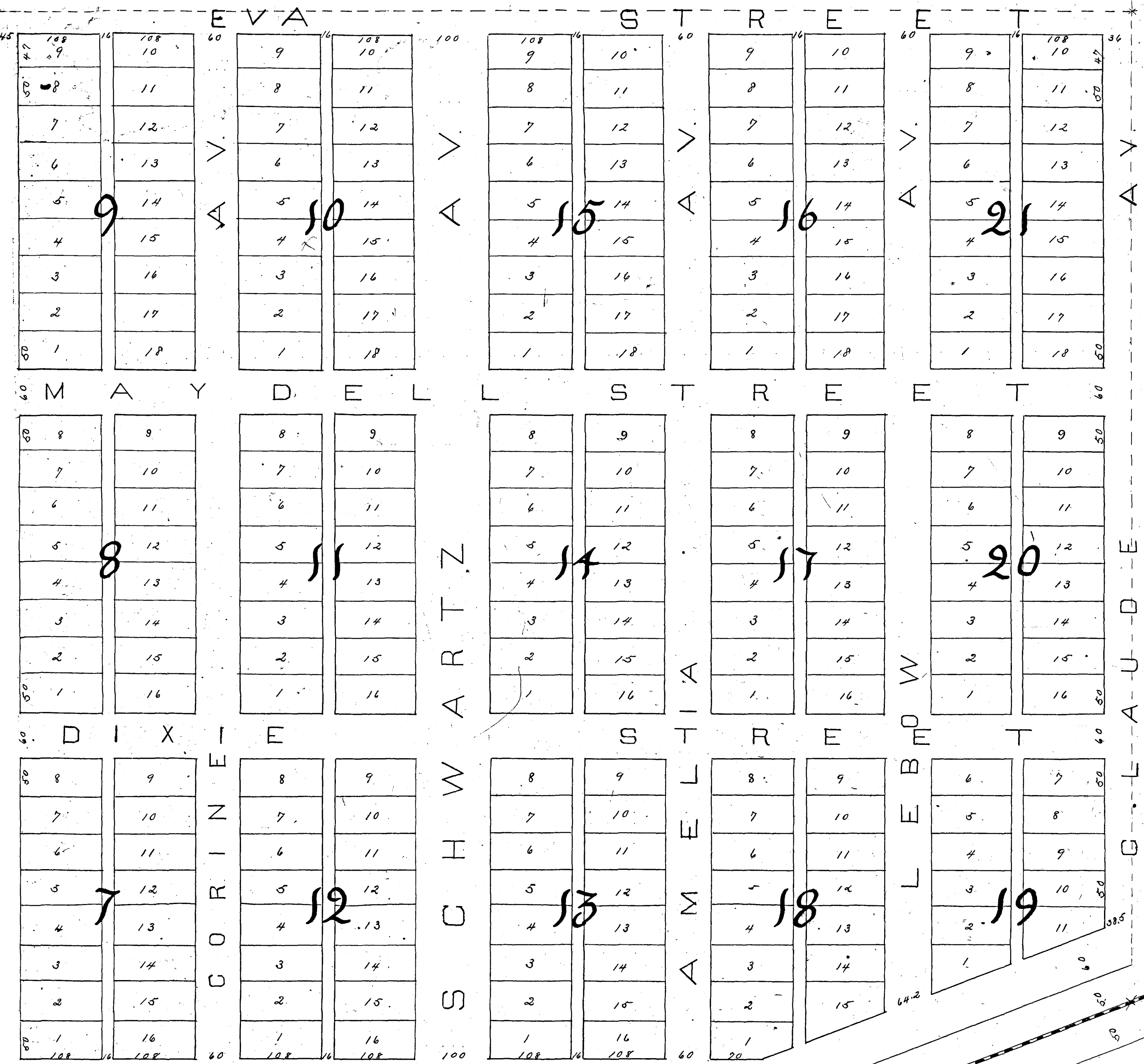
Fort Worth, Texas.



Scale 50ft. = 1 inch

J.J. Goodfellow, Surveyor.





STREET

940

FACTORY

St. L. A. & T. R. R.

1000

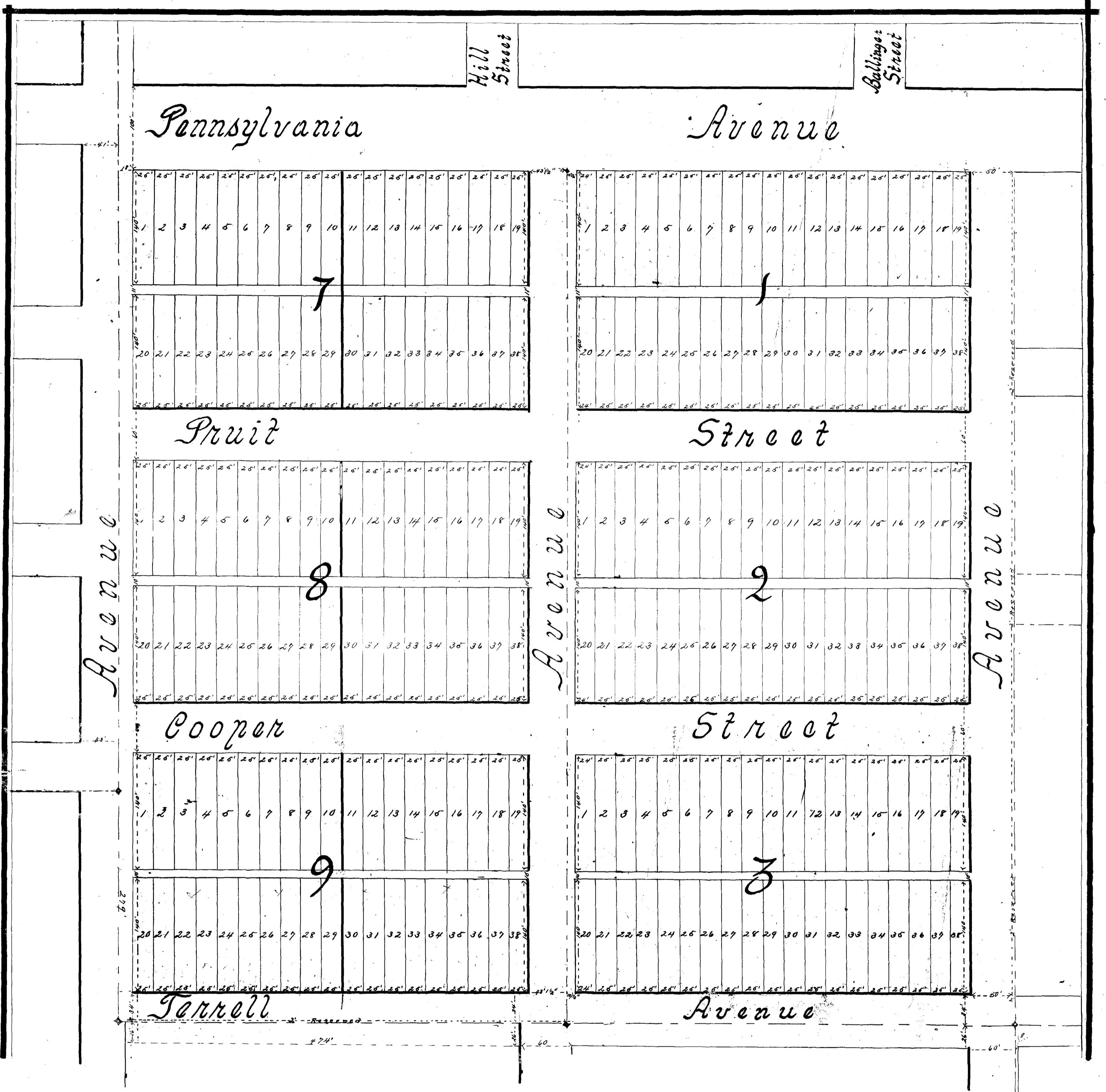
State of Texas,
Tarrant County, 30

all men by these present
the undersigned owner of the
tracts of land, situated in Tarrant
Texas, same being 40 acres out of S. Gilman
survey conveyed to me by W. A. Archer, Nov 25
Recorded in Book 64 on page 412 in Deed Records for Tarrant
Co. Texas - Also all that part of the A. Anderson survey deeded to
on Dec 21st 1889, by Jonathan H. Leach and Recorded in Book 64 page 413
Records for said Tarrant, Co. Texas, - Also all that part of the S. Gilman
to me on Dec. 26th 1889, by T. J. Harbour and wife Laura Harbor, and for her
said lands reference is hereby made to the above named Records - Do Hereby
lands, dedicate to the use of the public all streets and alleys as represented therein to be known as
Dixie Wagon Manufacturing Company's Addition" to the City of Fort Worth, Reserving to the
right to grant to any individual or Corporation, the right and privilege of using the streets of this
of erecting and maintaining, Telegraph and Telephone lines with the use of poles over ground or
Also to grant to any individual or Corporation the right and privilege of using the streets of this addition
maintaining lines of surface or Cable Cars to be operated by steam, Electricity or Horse Power

Witness my hands this 13th day of March A. D. 1890 - E. H.

State of Texas } Refore me, John D. Hug County Clerk for Tarrant County Texas on this day for
County of Tarrant } to be for the purpose of recording the same for the purpose of
purpose and consideration the same

Grandview Addition



Pennsylvania

Avenue

Hill
Street

Ballinger
Street

1	2	3	4	5	6	7	8	9	10	11	12	13	14	15	16	17	18	19
20	21	22	23	24	25	26	27	28	29	30	31	32	33	34	35	36	37	38

1	2	3	4	5	6	7	8	9	10	11	12	13	14	15	16	17	18	19
20	21	22	23	24	25	26	27	28	29	30	31	32	33	34	35	36	37	38

Pruit

Street

2	3	4	5	6	7	8	9	10	11	12	13	14	15	16	17	18	19	
20	21	22	23	24	25	26	27	28	29	30	31	32	33	34	35	36	37	38

1	2	3	4	5	6	7	8	9	10	11	12	13	14	15	16	17	18	19
20	21	22	23	24	25	26	27	28	29	30	31	32	33	34	35	36	37	38

Avenue

Avenue

Avenue

Cooper

Street

1	2	3	4	5	6	7	8	9	10	11	12	13	14	15	16	17	18	19
20	21	22	23	24	25	26	27	28	29	30	31	32	33	34	35	36	37	38

1	2	3	4	5	6	7	8	9	10	11	12	13	14	15	16	17	18	19
20	21	22	23	24	25	26	27	28	29	30	31	32	33	34	35	36	37	38

Terrell

Avenue

279'

474'

60'

60'

To Fort Worth, Texas.

SCALE 80ft = 1 inch.

Terrell

Avenue

State of Texas } I know all men by
 County of Tarrant } these Presence: That,
 we: Drew Pruitt, J. N. McKnight,
 & A. A. Johnson do herewith adopt
 the hereon plate as correctly
 representing the map of "Grandview
 Addition."

Given under our hands this March 19th 1890

A. A. Johnson
 Drew Pruitt
 J. N. McKnight

State of Texas }
 County of Tarrant } Before me John D.
 King County Clerk in and for Tarrant
 County, Texas on this day personally
 appeared Drew Pruitt, J. N. McKnight
 and A. A. Johnson known to me to be
 the persons whose names are sub-
 scribed to the foregoing instrument
 and acknowledged to me that they
 executed the same for the purposes
 and consideration therein expressed.

Given under my hands and seal of
 Office this 19th day of March 1890

(L.S.) Jno. D. King
 County Clerk, Tarrant, Co. Tex.

Filed for Record March 19th 1890 at 3 o'clock P.M.
 Recorded Apr 3rd 1890 at 2nd o'clock P.M.

Field

Street

1	2	3	4	5	6	7	8	9	10	11	12	13	14	15	16	17	18	19
20	21	22	23	24	25	26	27	28	29	30	31	32	33	34	35	36	37	38

McKnight Street

1	2	3	4	5	6	7	8	9	10	11	12	13	14	15	16	17	18	19
20	21	22	23	24	25	26	27	28	29	30	31	32	33	34	35	36	37	38

Pulaski Street

1	2	3	4	5	6	7	8	9	10	11	12	13	14	15	16	17	18	19
20	21	22	23	24	25	26	27	28	29	30	31	32	33	34	35	36	37	38

Big 29 62 6

29 22 20 25

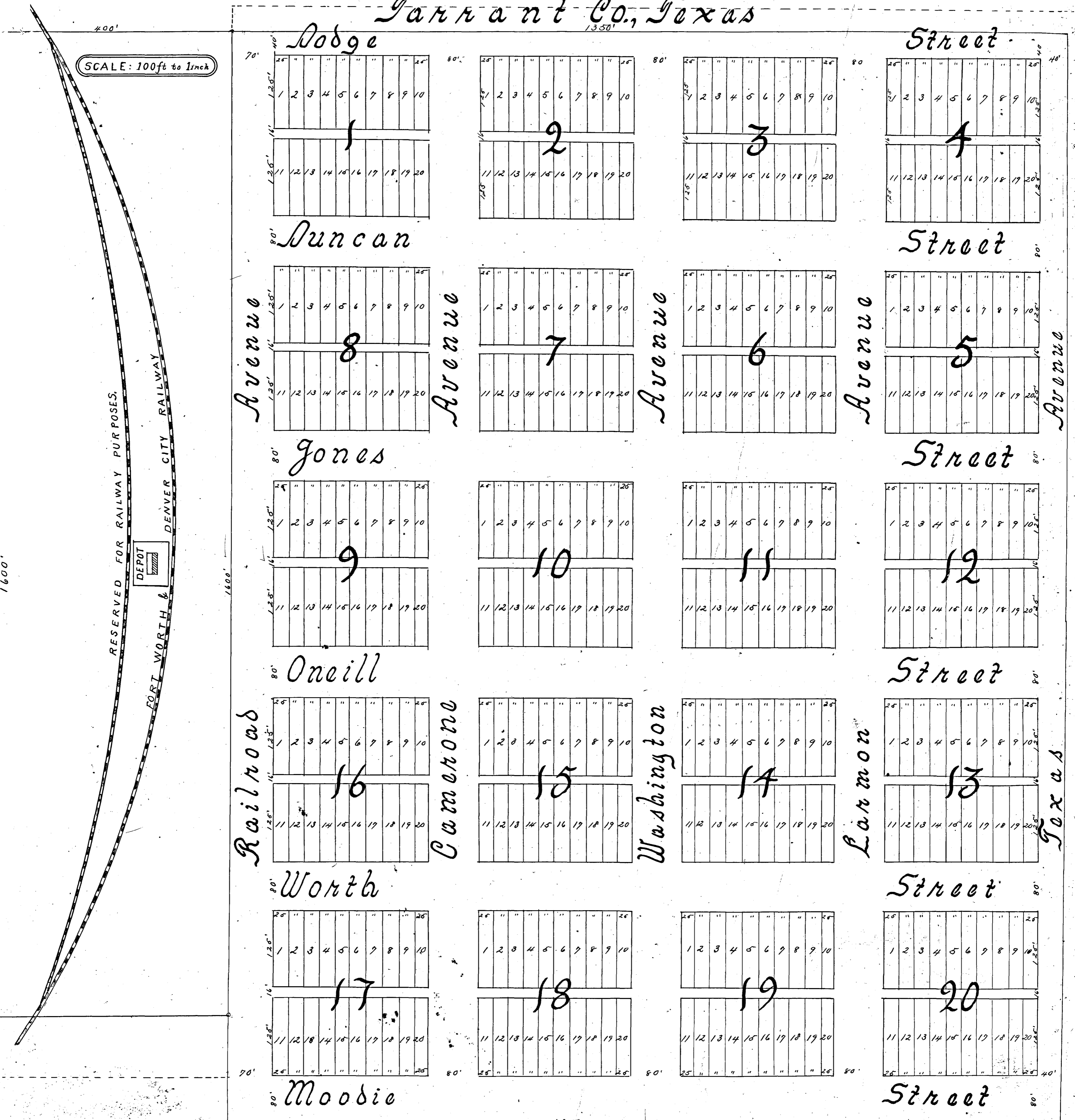
29 22 20 25

54
9
4

Avondale

Tarrant Co., Texas

SCALE: 100ft to 1inch



DESCRIPTION.

Beginning at the North East Corner Section 17, North-west Corner Section 14 on south line Section 15, Center of Public road; thence west
 with north line of Section 17, 1350 feet; thence South, 1770 feet; thence East, 1350 feet; thence North on the East line of said Section No. 17, 1770 ft. to the place of beginning.

State of Texas, County of Tarrant, ss. I, Edward C. Lammom, of the County of Tarrant, State of Texas, do hereby certify that the foregoing is a true and correct copy of the original instrument filed for record in my office on this 8th day of March, 1890.

Edward C. Lammom, County Clerk in and for Tarrant County, Texas, on this day personally appeared Edward C. Lammom, who's name is subscribed to the foregoing instrument, and acknowledged to me that he executed the same for the purposes and consideration therein expressed. Given under my hand and seal of office this 8th day of March, 1890.

Edward C. Lammom, County Clerk in and for Tarrant County, Texas.

100

157
500
7.8.520

John A. ...

END