

PRESERVATION OF THIS
HISTORICAL RECORD IS DEDICATED
TO TARRANT COUNTY
AND AUTHORIZED BY

The Tarrant County Clerk



PRESERVATION OF THIS HISTORICAL RECORD
IS DEDICATED TO TARRANT COUNTY
AND AUTHORIZED BY

The Tarrant County Clerk

AND

B. GLEN WHITLEY
COUNTY JUDGE

ROY C. BROOKS
COMMISSIONER, PRECINCT 1

ANDY H. NGUYEN
COMMISSIONER, PRECINCT 2

GARY FICKES
COMMISSIONER, PRECINCT 3

J.D. JOHNSON
COMMISSIONER, PRECINCT 4

PLAT BOOK

VOL. 72

TARRANT COUNTY

TAR 258

PHAT Book 70



Plat 7501
Tarrant County
Plat Book 72

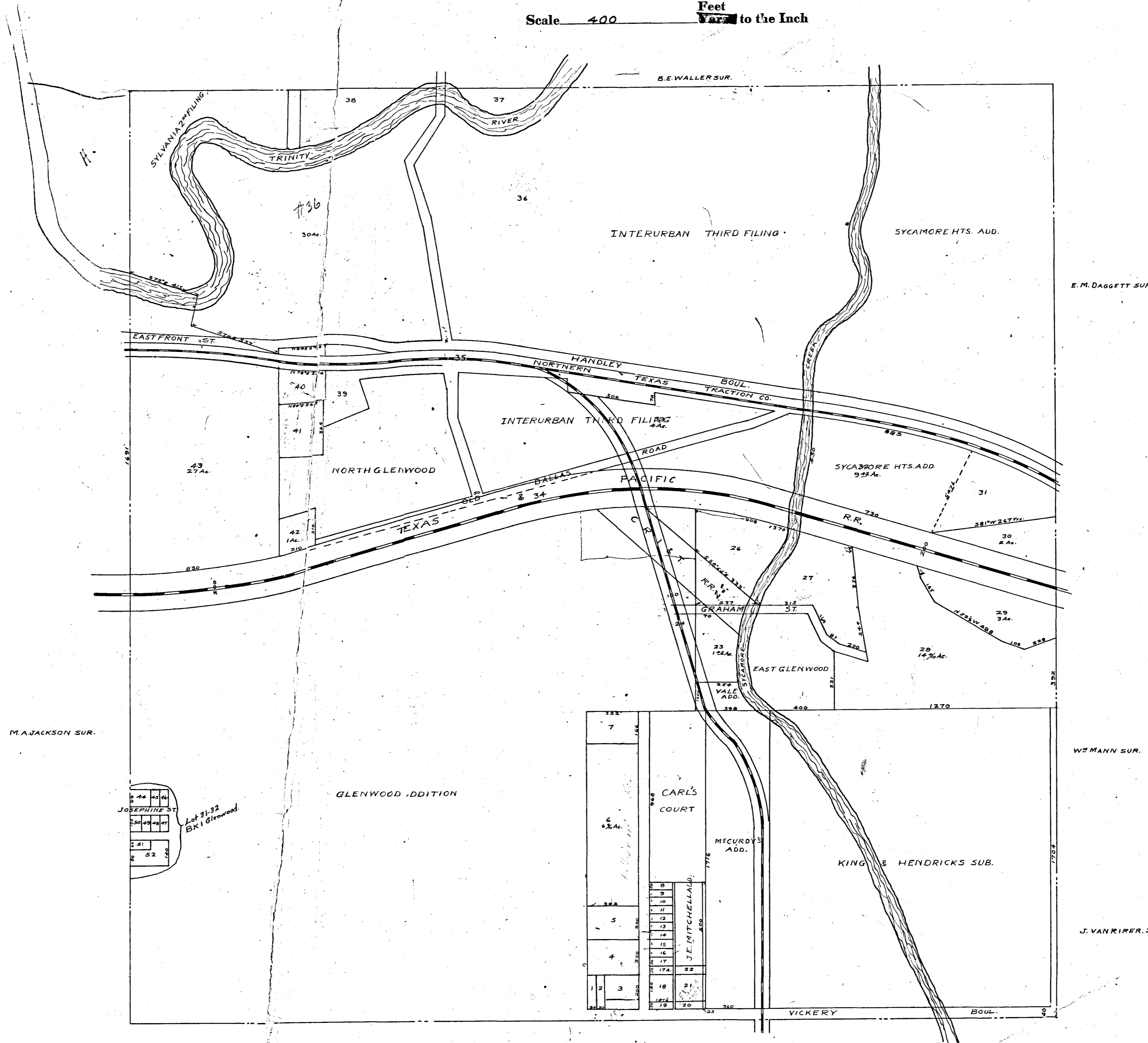
Land In JAS. SANDERSON

Addition
Survey

Block No.
Abstract No. 1430

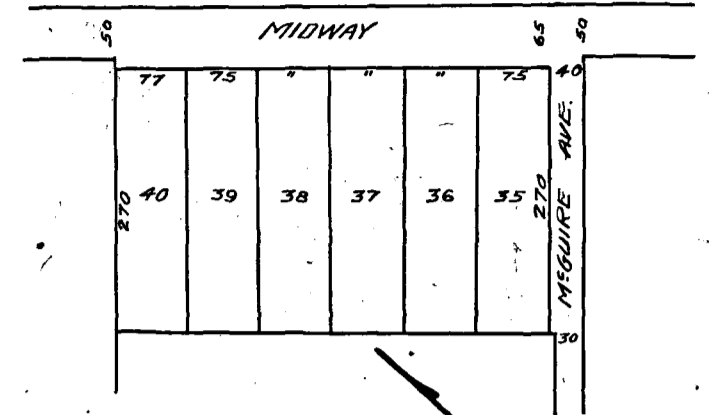
No. of Acres 640

Scale 400 Feet
1/4 to the Inch

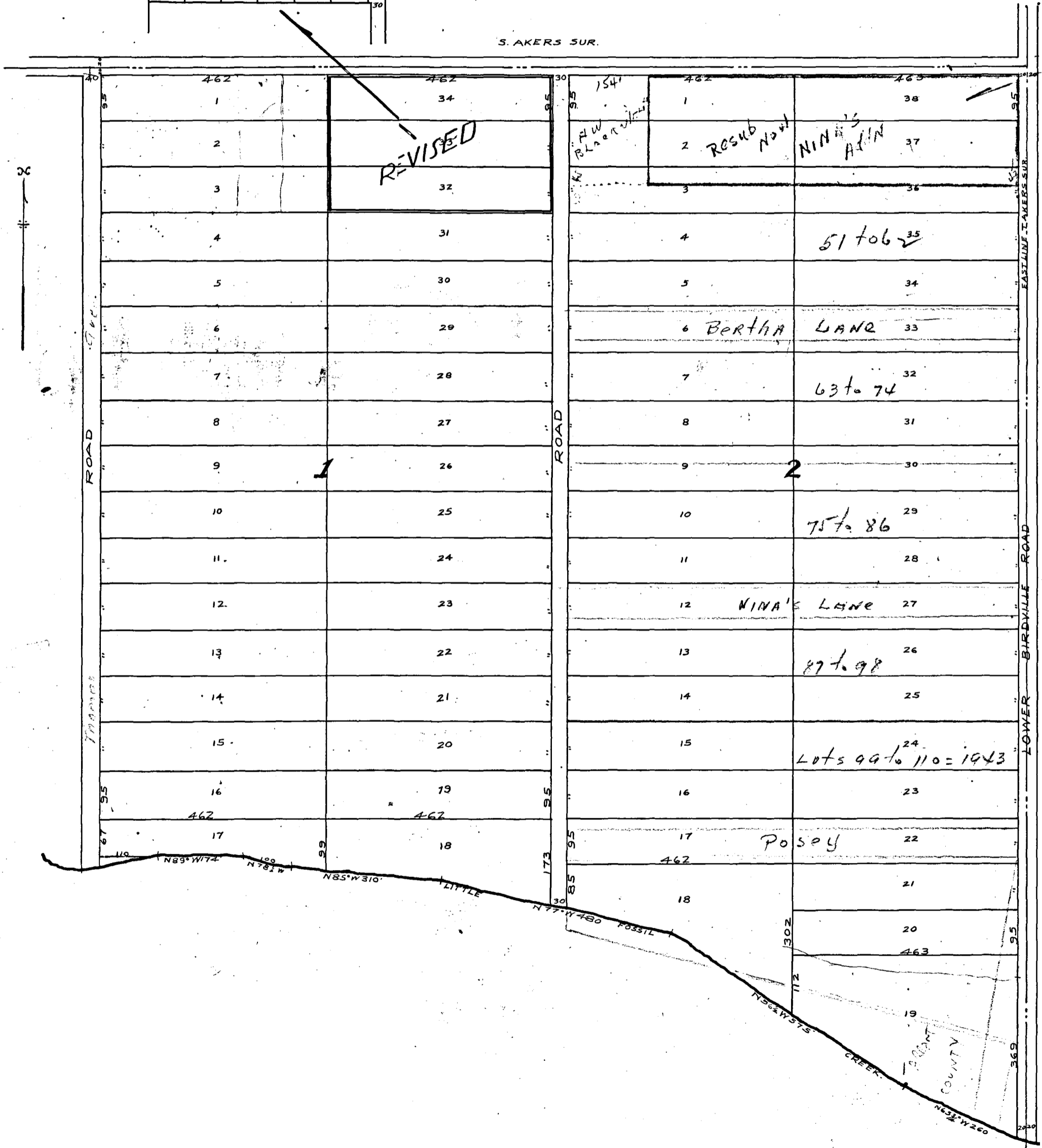


Land In JONESFIELD Addition Block No. Abstract No. No. of Acres 7 Acres Sur.

REVISION LOTS 32-33 & 34 BLK I Scale 200 Feet to the Inch



462
308
154



ALL Lots 37-38
EAST 308' Lot 1+2
North 45' Lot 36
& North 45' E 308' Lot 3
Now NINA'S ADDN
1941

1941

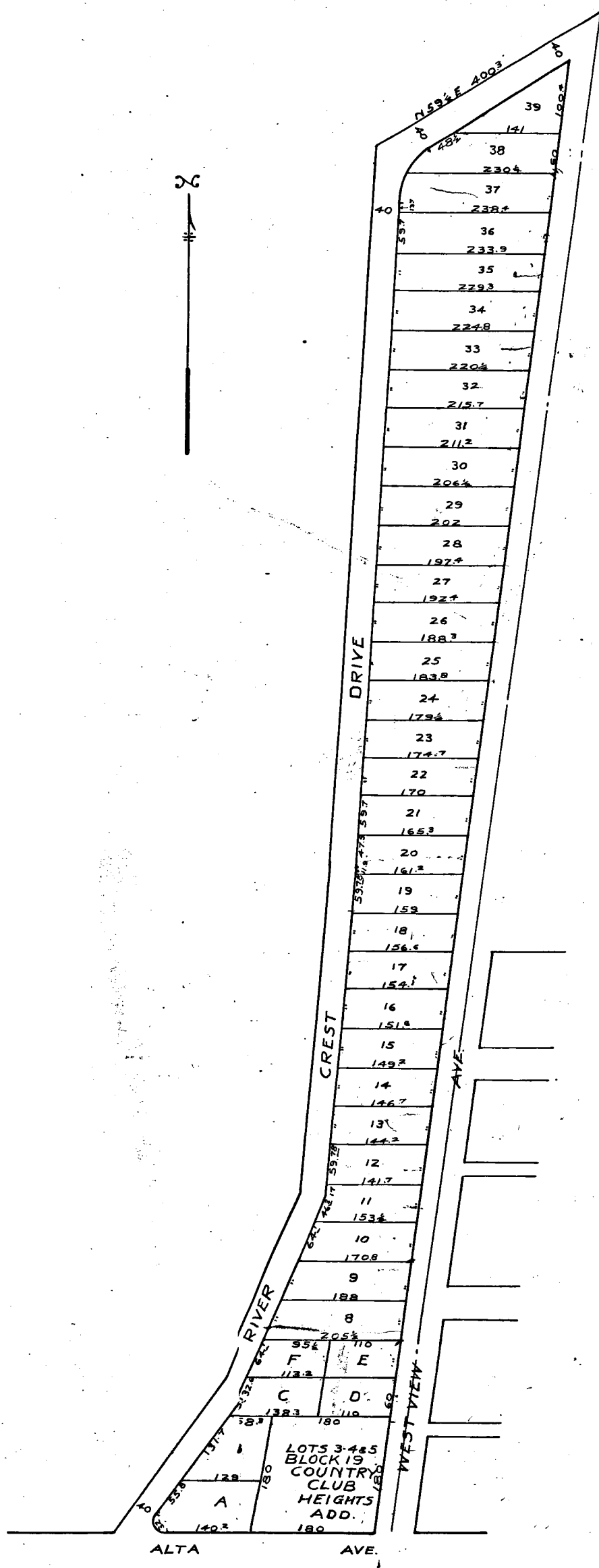
Land In REVISION
BLOCK 61 RIVER CREST

Addition 8

Book No. _____
Abstract No. _____

No. of Acres _____

Scale 200 Feet to the Inch



Land In J.W. ELLISTON

Survey

Abstract No. 472

No. of Acres 640

Scale 200 Varas to the Inch

EXPLANATION
NEW TRACTS BLACK
OLD TRACTS RED

28.88
19.44
9.44
8.60
18.11



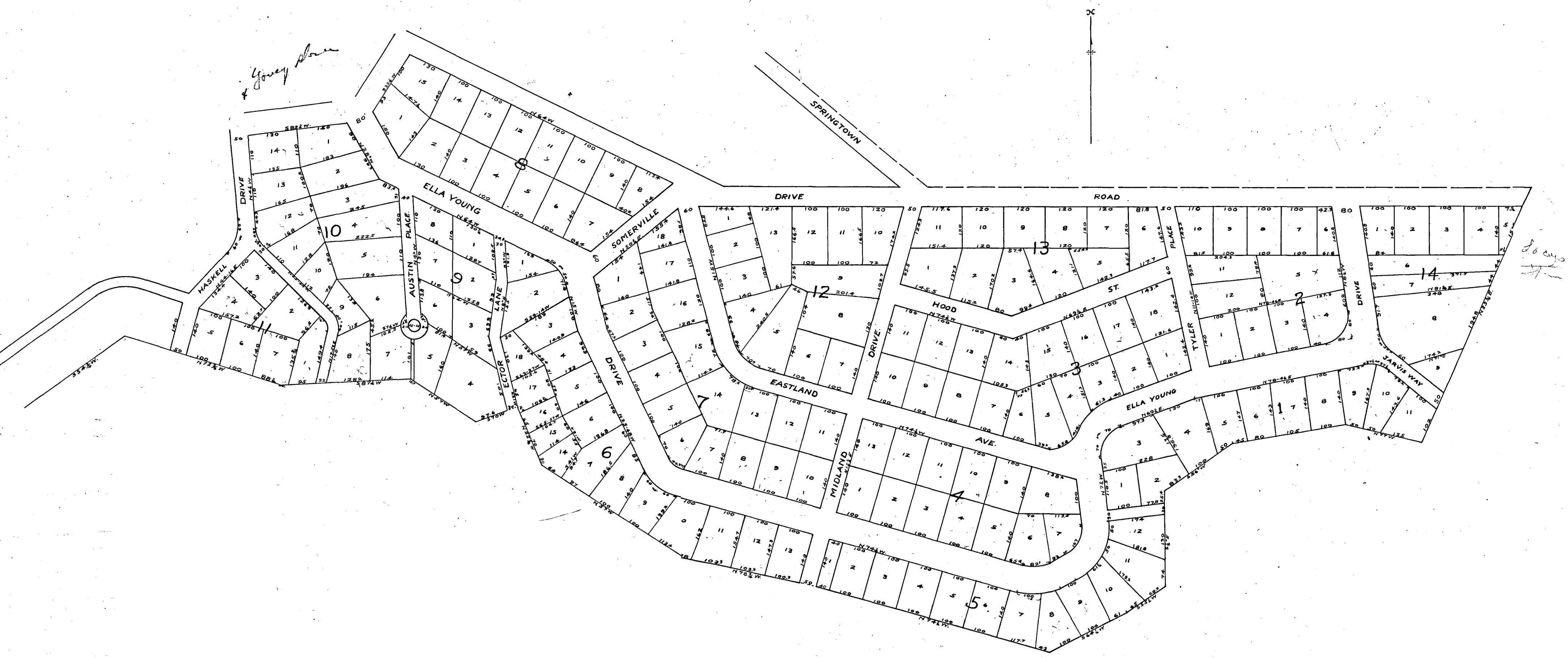
697
178
860
164

256
64
320

48
360
60
60

Land In ELLA YOUNG'S LAKEWORTH Addition ██████ Book No. ██████ Abstract No. ██████ No. of Acres J Wilcox # 33 Abst # 1716

Scale 200 Feet to the Inch



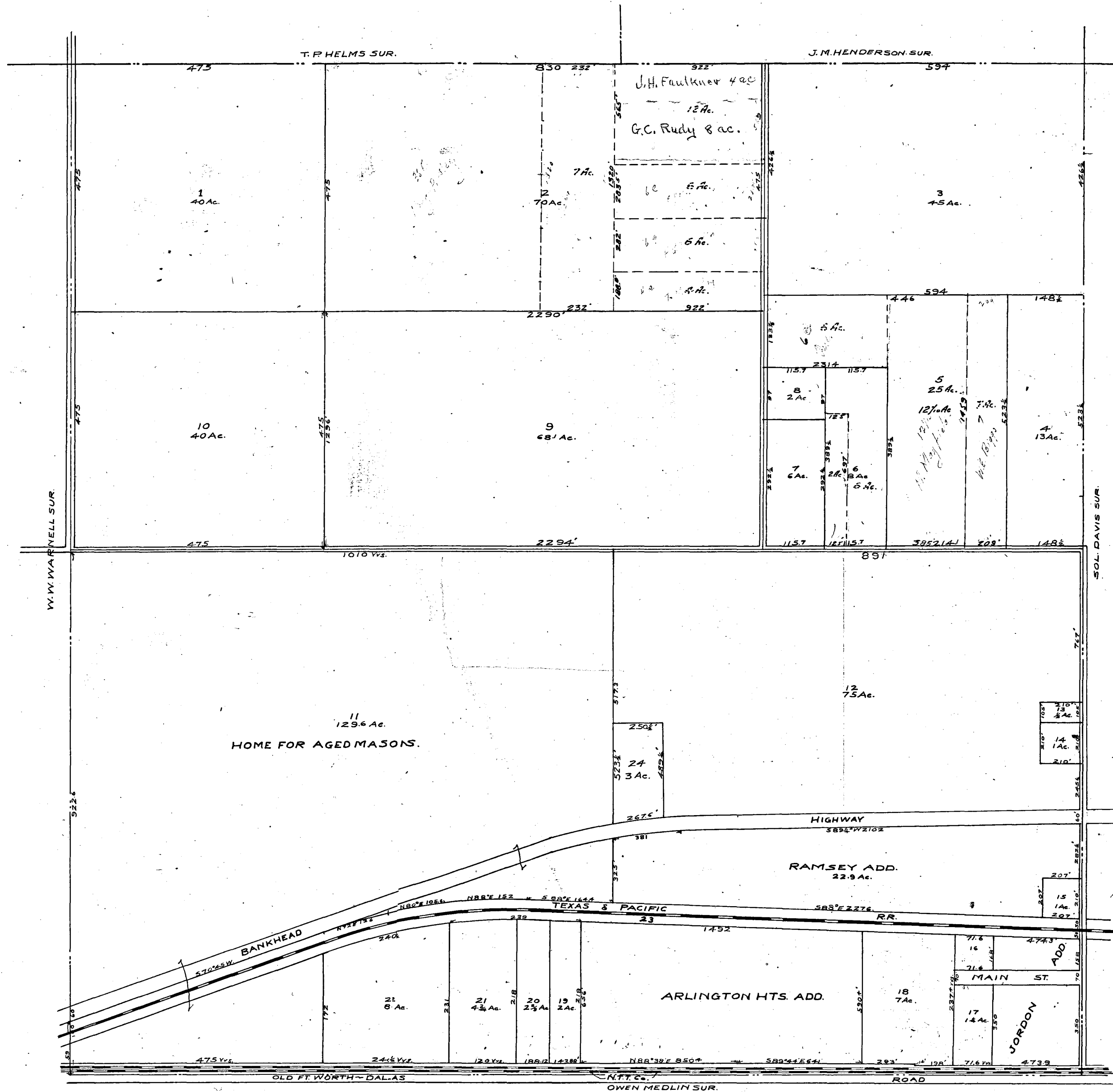
Land In E. DAGGETT

Survey

Abstract No. 430

No. of Acres 640

Scale 150 Varas to the Inch



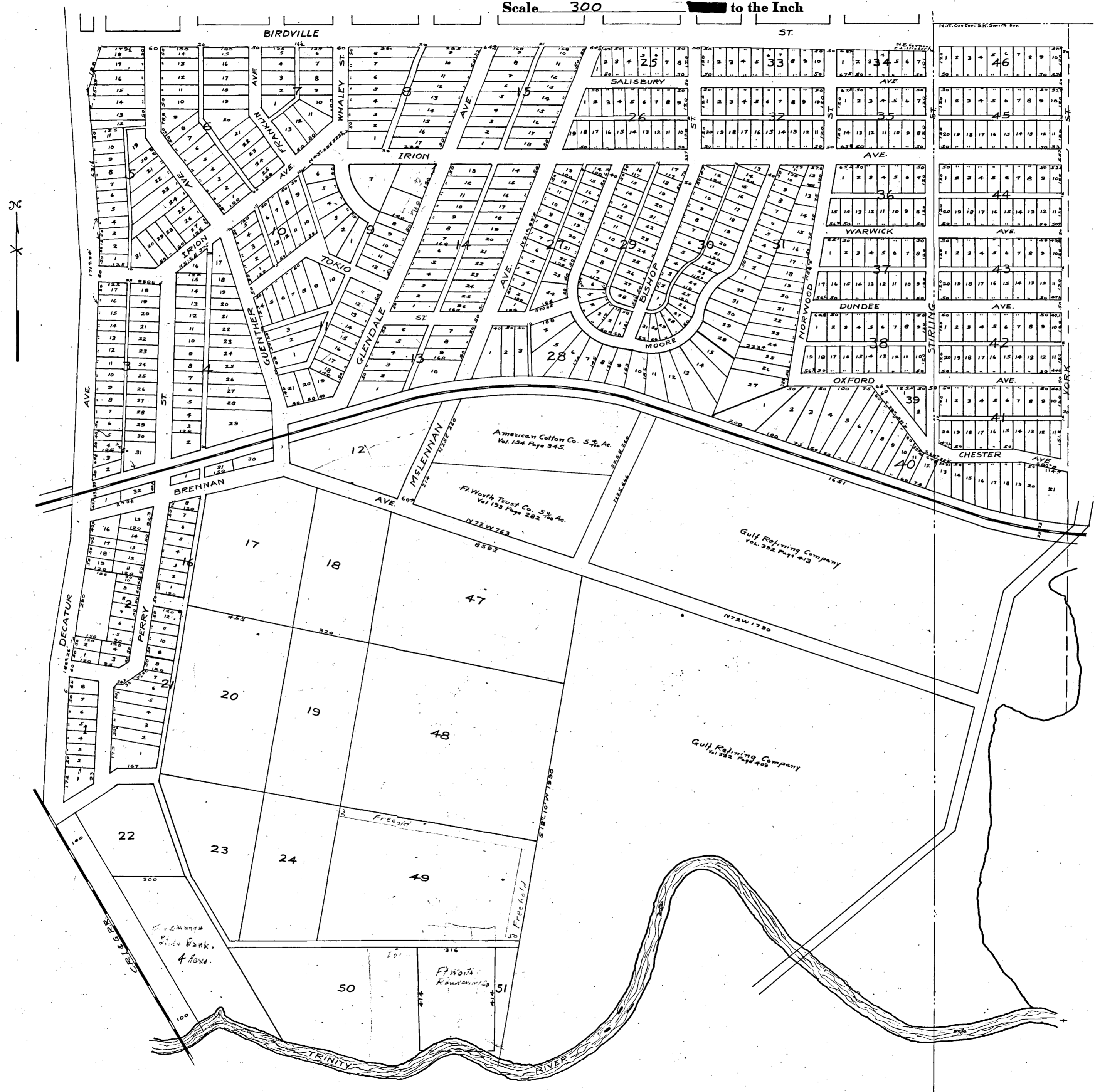
1900
977.4

1900
977.4

1900
1000

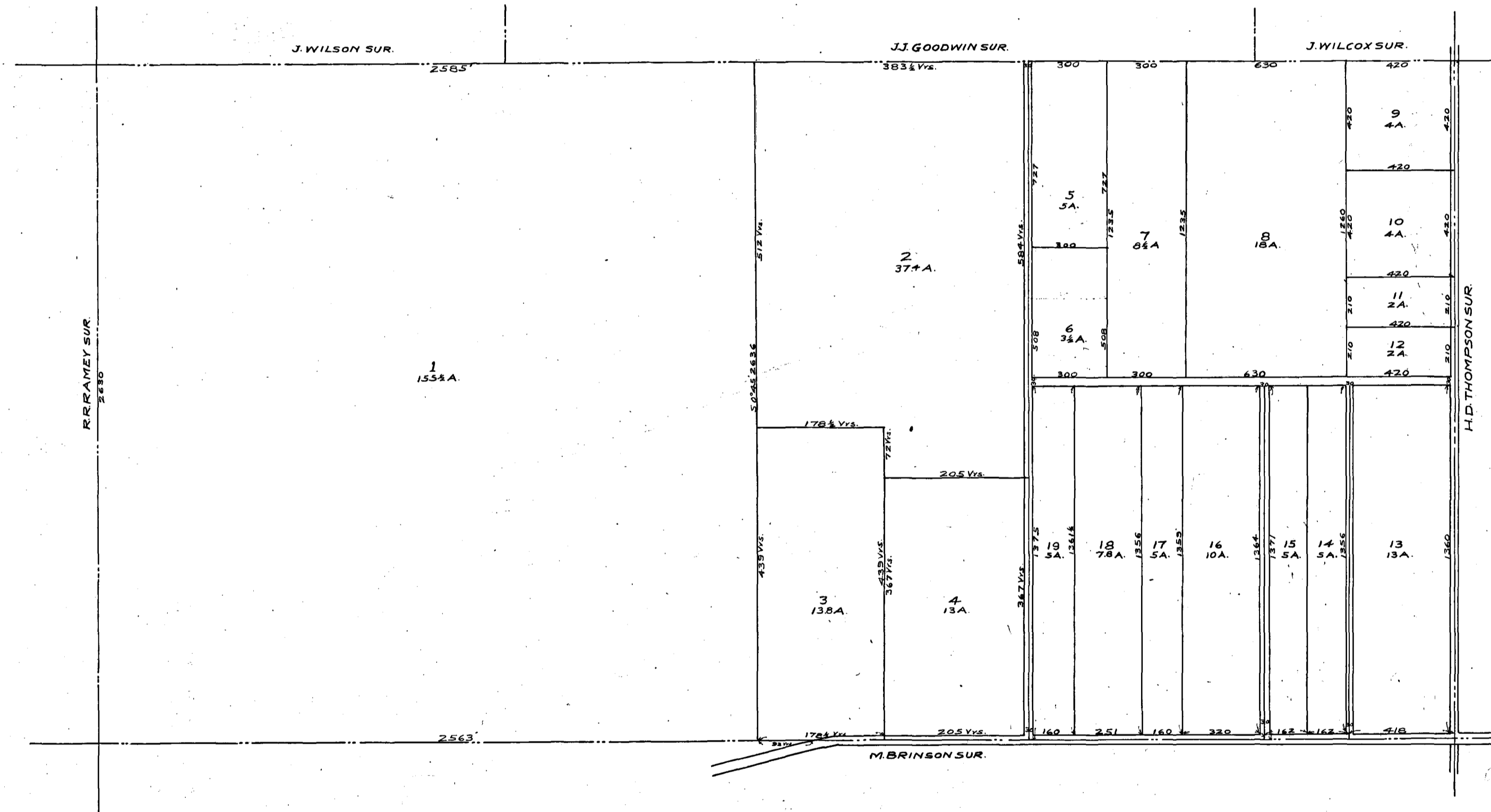
Land In DIAMOND HILL Addition Block No. Abstract No. No. of Acres E. Little & S.K. Smith Surveys

Scale 300 Feet to the Inch



Land In GUERREN HEIRS Survey Abstract No. 596 No. of Acres 320

Scale 400 Feet to the Inch



Land In PILANT ACRES Addition [REDACTED] Block No. _____ Abstract No. _____ No. of Acres J. Blackwell & M. Harris Surveys

Scale 300 Feet [REDACTED] to the Inch



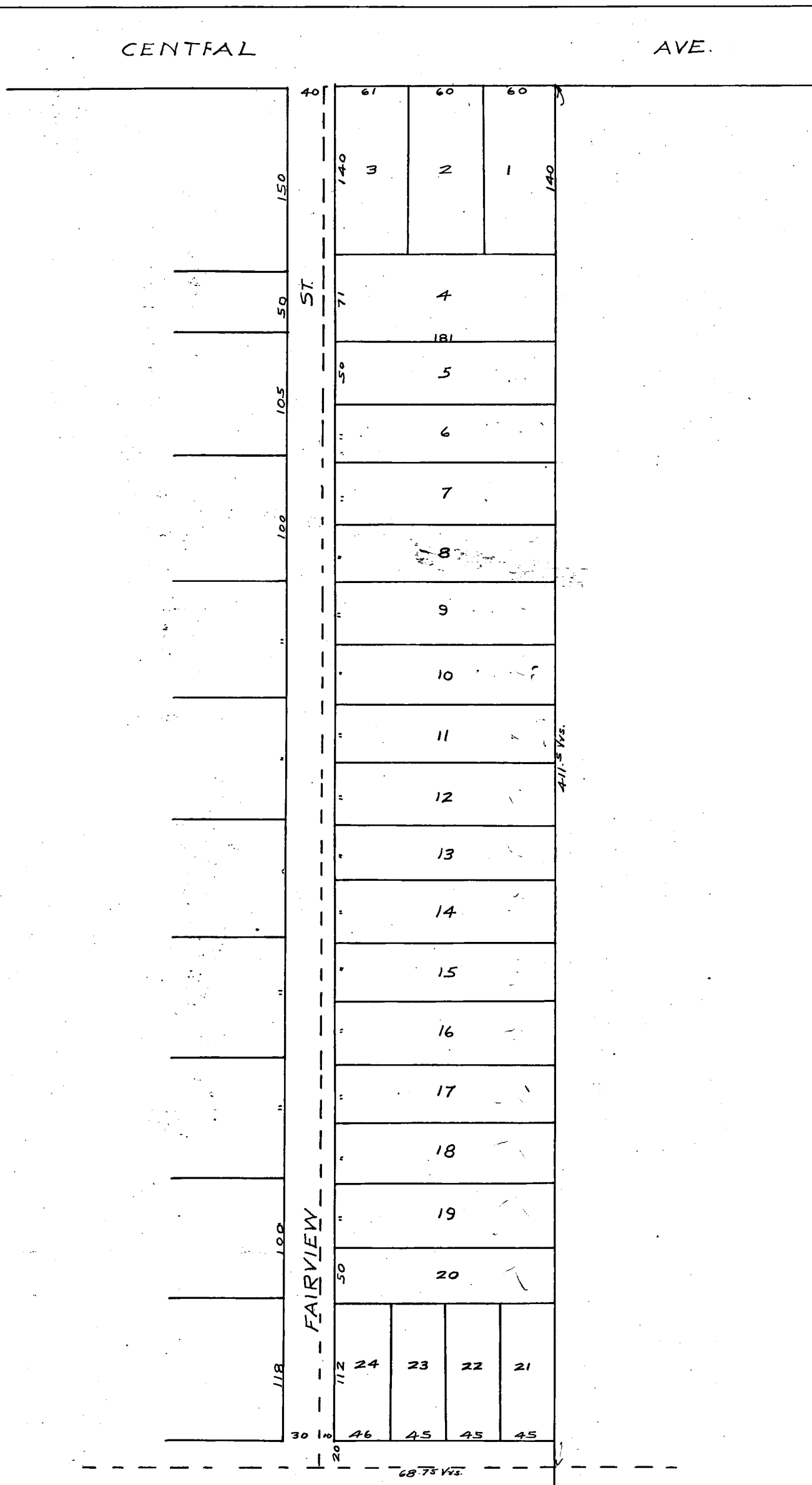
Land In DIXIE PLACE

~~Admission~~
Survey

Block No.
Abstract No.

No. of Acres A. M. LaMore Sur

Scale 100 Feet to the Inch



Land In OAKHURST

Addition Survey

Block No. Abstract No.

No. of Acres C.B. Daggett Sur

Scale 300 Feet Varas to the Inch

Revised Plat of Blocks 16-17 in year 1931

REVISION BIK 16

S	V	O	P	Q	R	S	T	U	V	W	X	Y	Z
16													
15													
14													
13													
12													
11													
10													
9													
8													
7													
6													
5													
4													
3													
2													
1													



REVISION PT. BLK 15

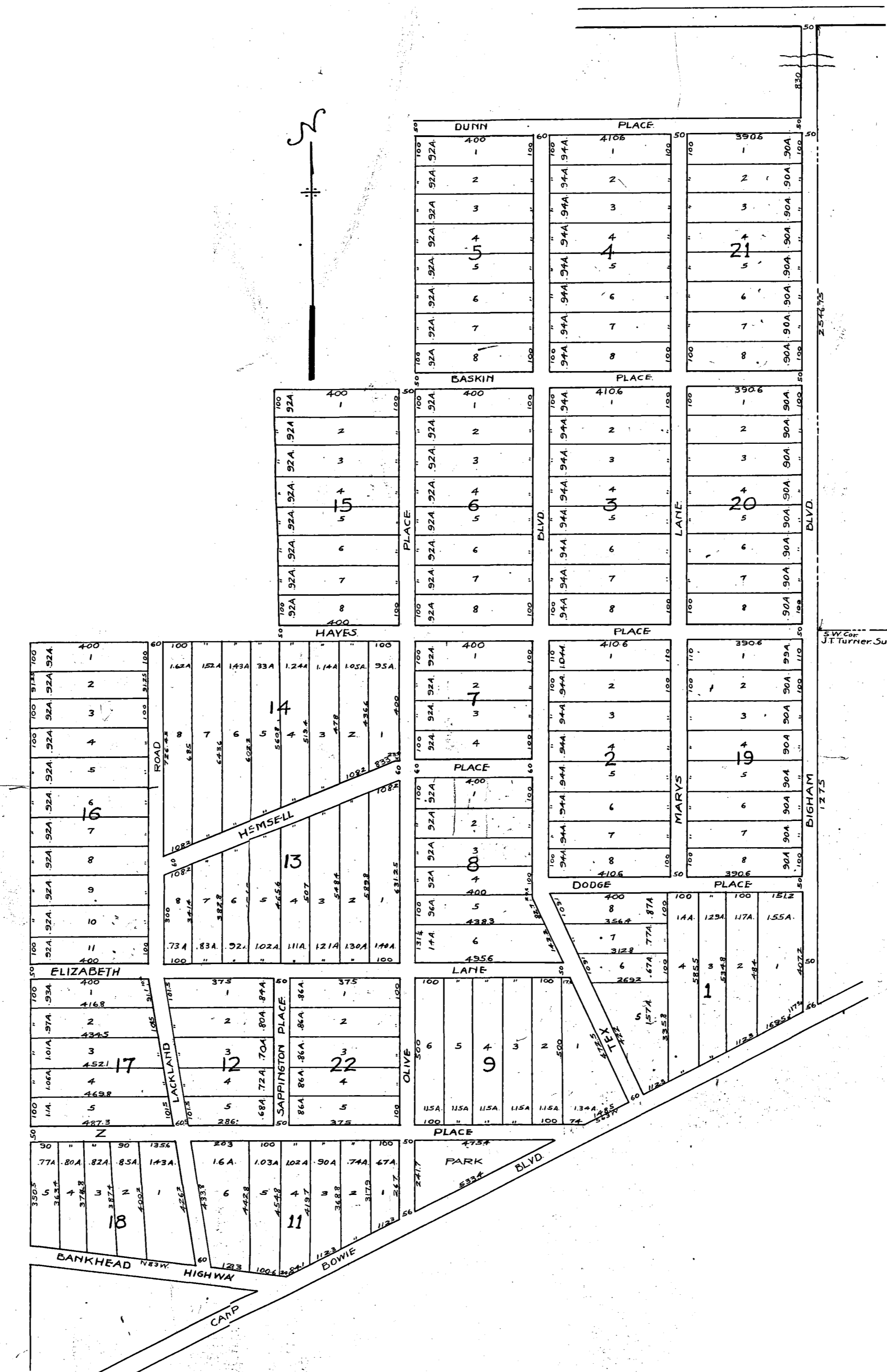
310
 1500
 3000
 4500
 6000
 7500
 9000
 10500
 12000
 13500
 15000
 16500
 18000
 19500
 21000
 22500
 24000
 25500
 27000
 28500
 30000
 31500
 33000
 34500
 36000
 37500
 39000
 40500
 42000
 43500
 45000
 46500
 48000
 49500
 51000
 52500
 54000
 55500
 57000
 58500
 60000
 61500
 63000
 64500
 66000
 67500
 69000
 70500
 72000
 73500
 75000
 76500
 78000
 79500
 81000
 82500
 84000
 85500
 87000
 88500
 90000
 91500
 93000
 94500
 96000
 97500
 99000
 100500
 102000
 103500
 105000
 106500
 108000
 109500
 111000
 112500
 114000
 115500
 117000
 118500
 120000
 121500
 123000
 124500
 126000
 127500
 129000
 130500
 132000
 133500
 135000
 136500
 138000
 139500
 141000
 142500
 144000
 145500
 147000
 148500
 150000
 151500
 153000
 154500
 156000
 157500
 159000
 160500
 162000
 163500
 165000
 166500
 168000
 169500
 171000
 172500
 174000
 175500
 177000
 178500
 180000
 181500
 183000
 184500
 186000
 187500
 189000
 190500
 192000
 193500
 195000
 196500
 198000
 199500
 201000
 202500
 204000
 205500
 207000
 208500
 210000
 211500
 213000
 214500
 216000
 217500
 219000
 220500
 222000
 223500
 225000
 226500
 228000
 229500
 231000
 232500
 234000
 235500
 237000
 238500
 240000
 241500
 243000
 244500
 246000
 247500
 249000
 250500
 252000
 253500
 255000
 256500
 258000
 259500
 261000
 262500
 264000
 265500
 267000
 268500
 270000
 271500
 273000
 274500
 276000
 277500
 279000
 280500
 282000
 283500
 285000
 286500
 288000
 289500
 291000
 292500
 294000
 295500
 297000
 298500
 300000

170
121
34

Handwritten scribbles

Land In **Z. BOAZ COUNTRY PLACE** Addition Survey **Hock No. Abstract No.** No. of Acres Hays Covington Sur

Scale 300 Feet Varas to the Inch



Old Plat No. _____

Plat No. 7314

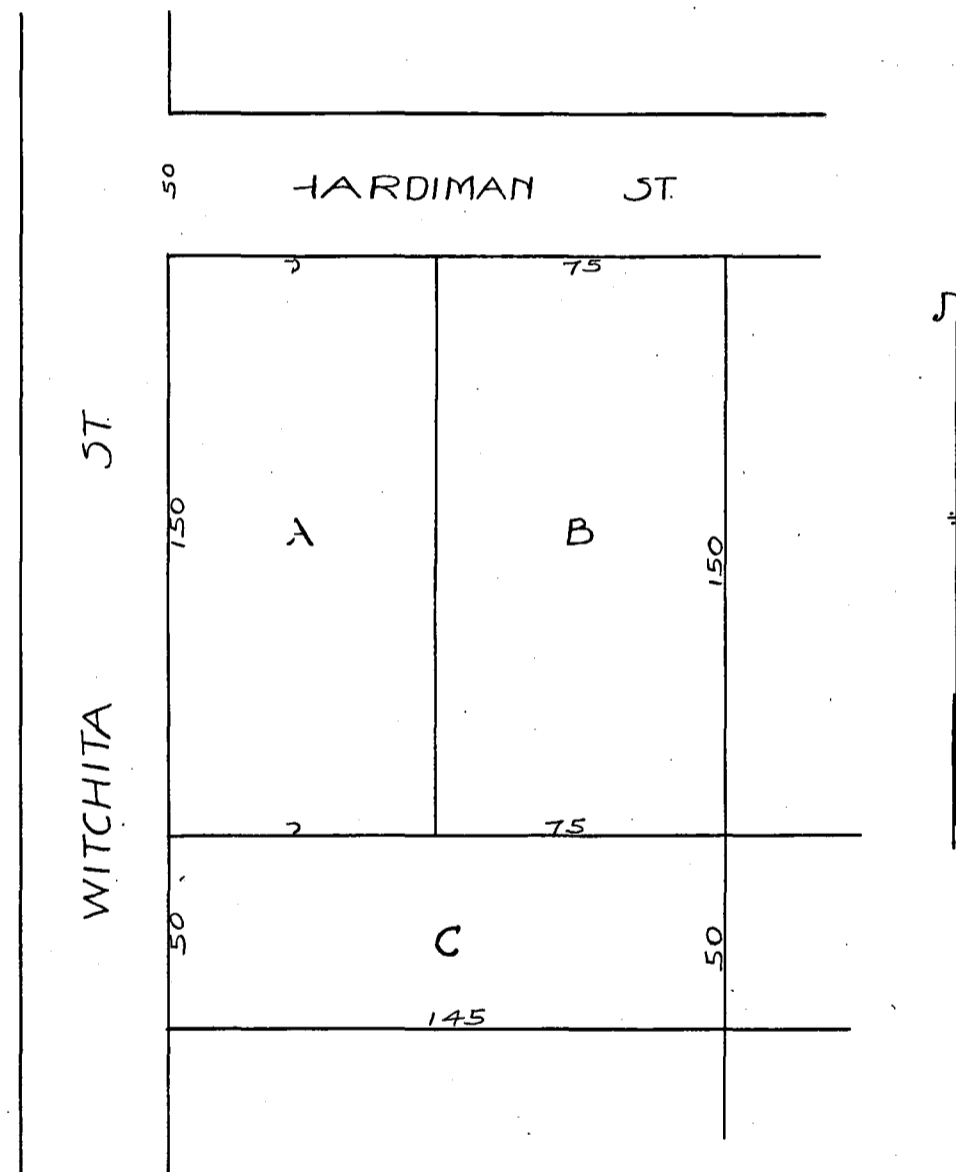
Land In BARTON REVISION
Lot 1 Blk 18 Masonic Home 2nd Filing

Addition
[REDACTED]

Block No.
Abstract No. _____

No. of Acres _____

Scale 50 ^{Feet} to the Inch
[REDACTED]



Old Plat No. _____

Plat No. 7315.

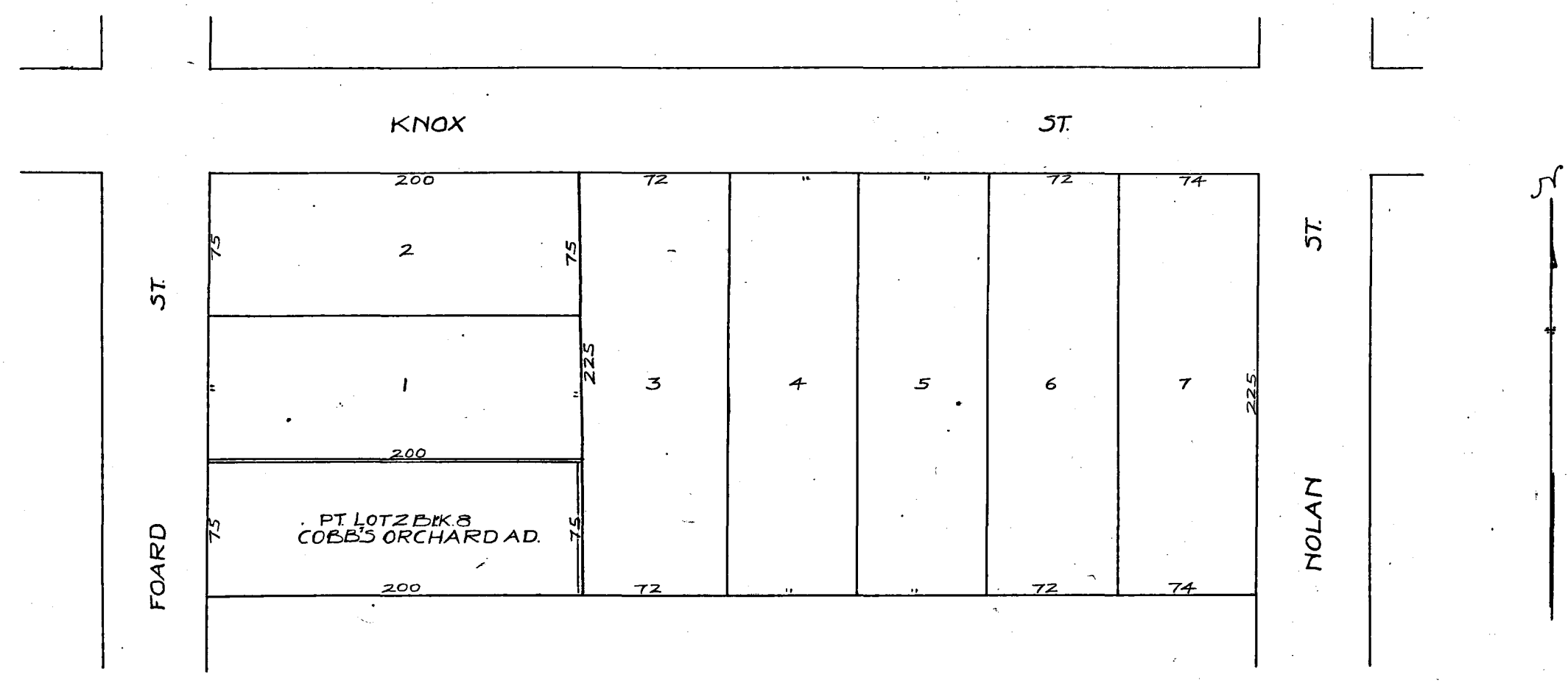
Land In DENMAN SUB.
Lots 1-11-12 & Pt 2 Blk. 8 Cobb's Orchard.

Addition

Block No. _____
Abstract No. _____

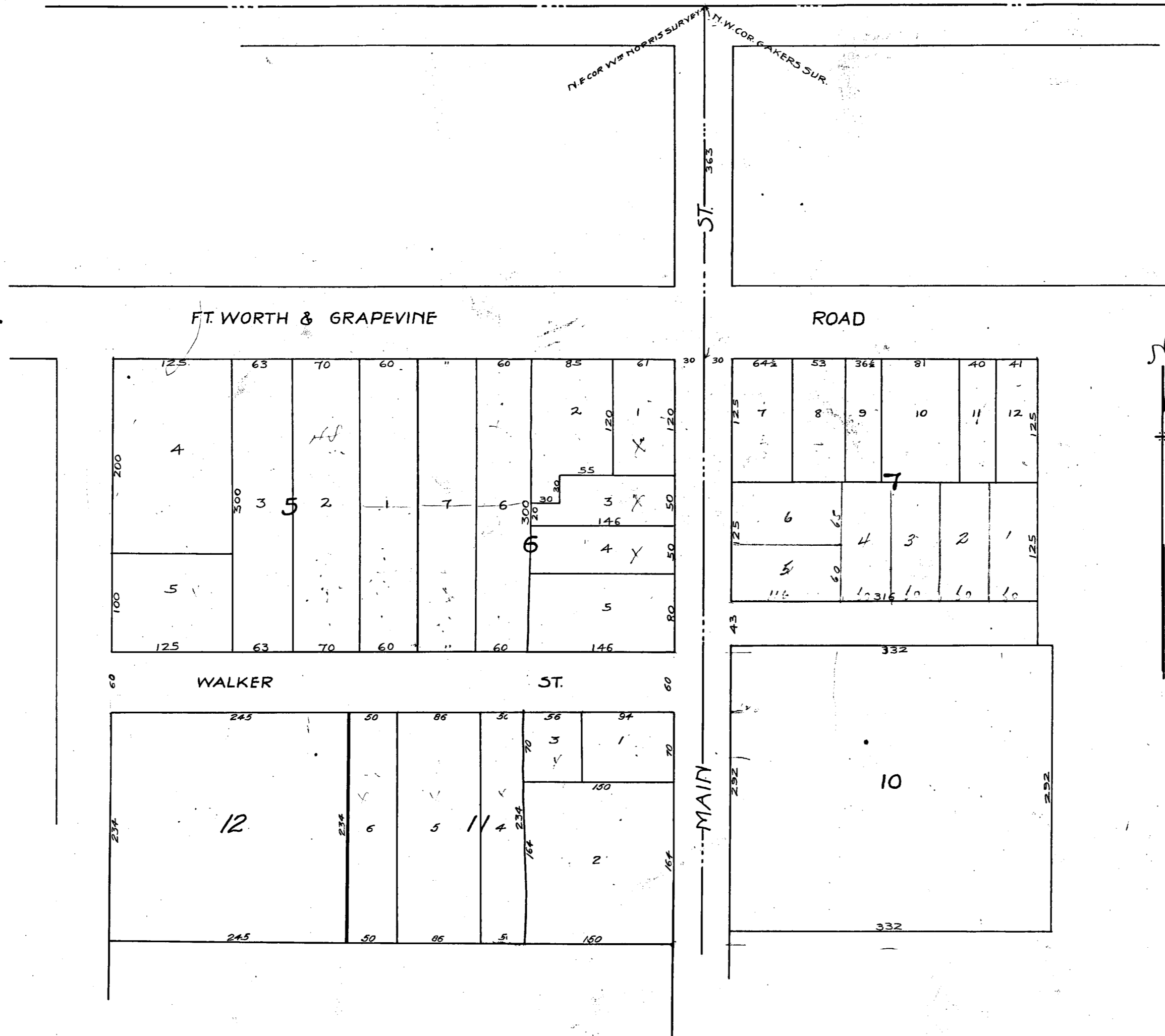
No. of Acres _____

Scale 75 ^{Feet} to the Inch



Land In REPLAT BLKS 5-6-7-10 BIRDEVILLE ¹¹⁻¹² Addition Block No. Abstract No. No. of Acres

Scale 100 ^{Feet} to the Inch



Handwritten notes: 11-12, 10, 11, 12, 13, 14, 15, 16, 17, 18, 19, 20

Old Plat No. _____

Plat No. 7317

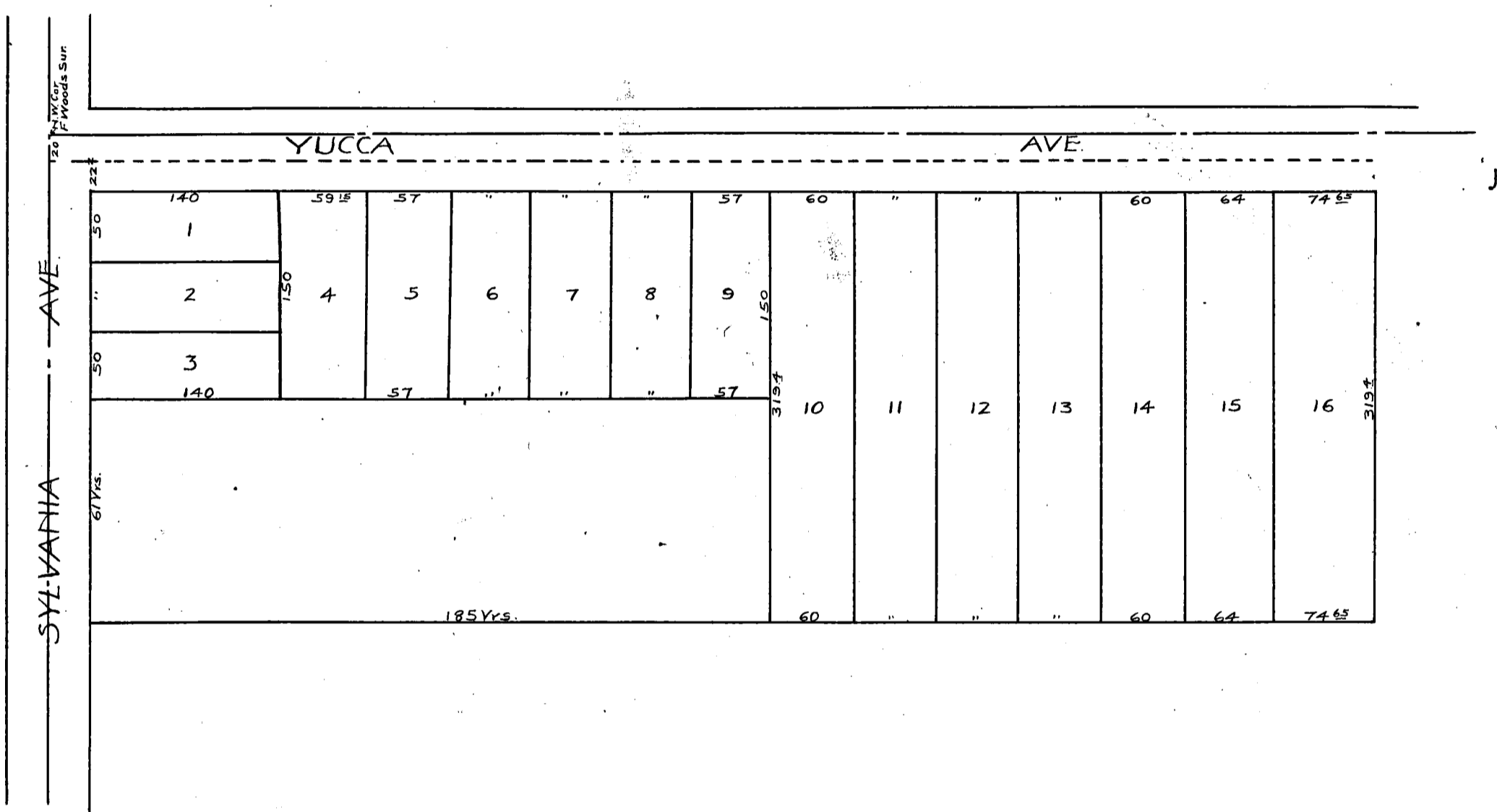
Land In WEAR

Addition [REDACTED]

Block No. _____
Abstract No. _____

No. of Acres _____ F. Woods Sur.

Scale 100 ^{Feet} [REDACTED] to the Inch



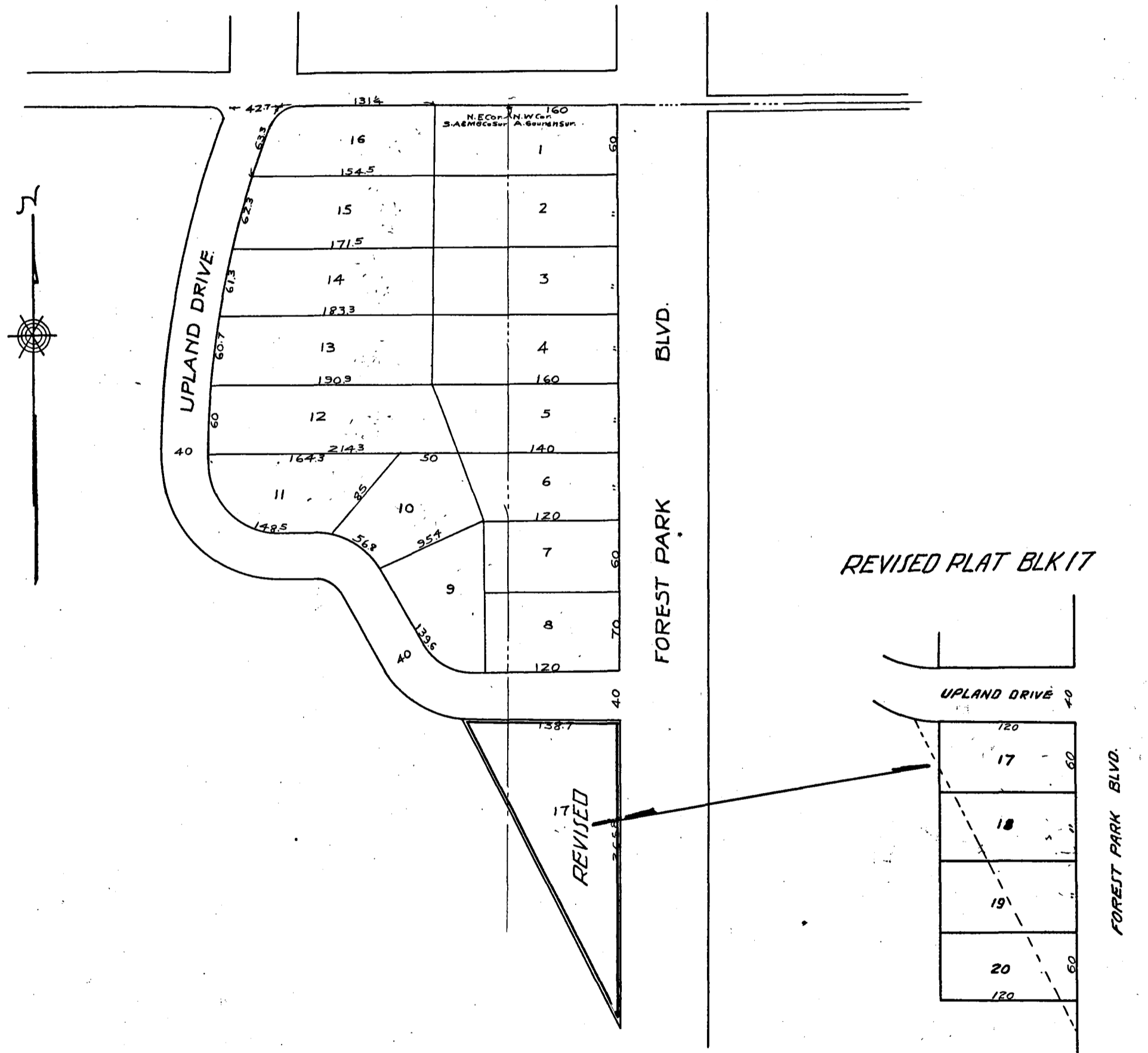
Land In **UPLAND**

Addition _____

Block No. _____
Abstract No. _____

No. of Acres 5 A & MG & A. Gounah Sur

Scale 100 Feet to the Inch



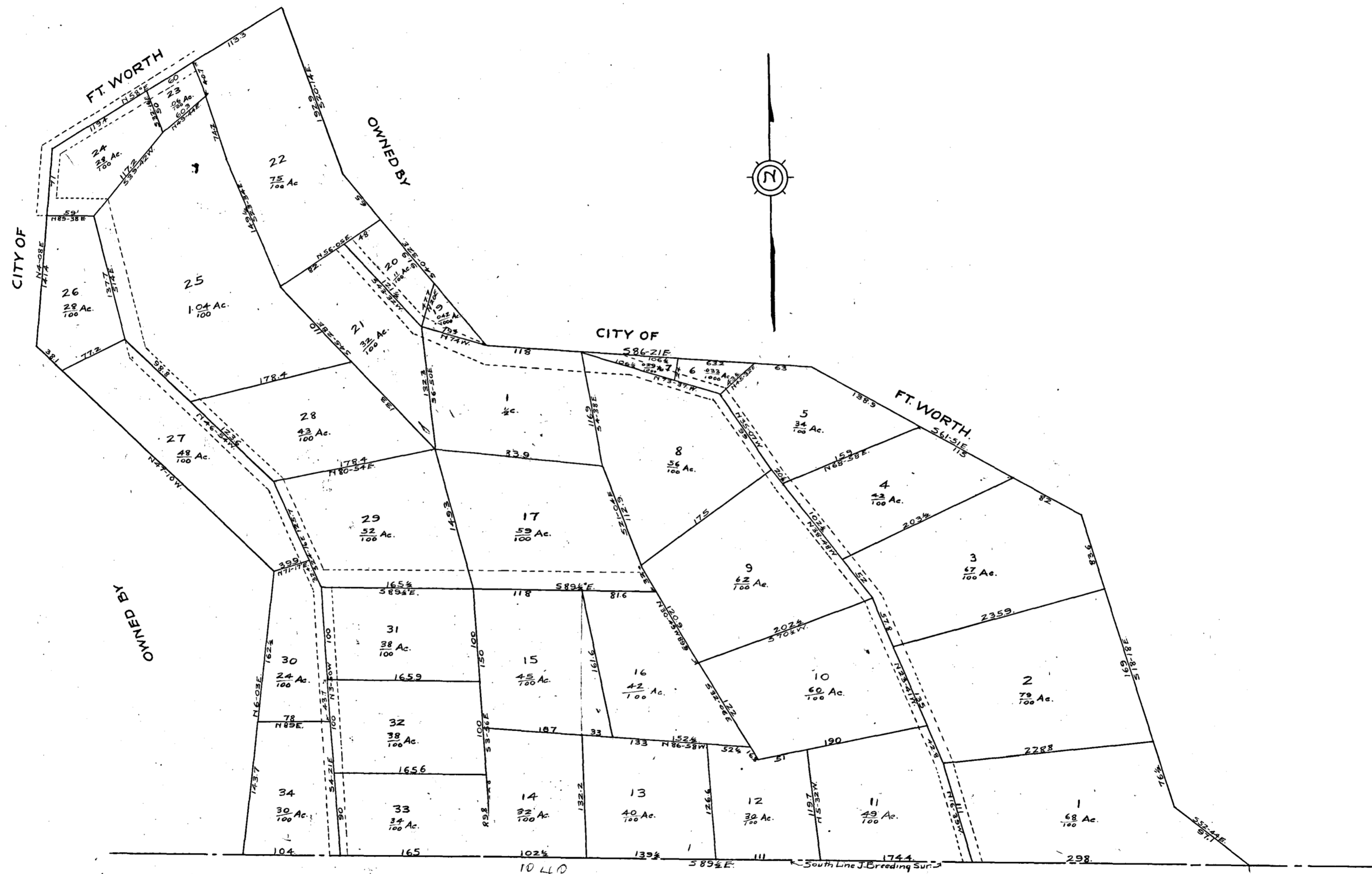
Land In RYAN PLACE BLKS 28 to 38 Addition Survey Block No. Abstract No. No. of Acres Blks 32-33-34-35-36-37-38-39-40-41-42 & east half blks 15-16-24 Ryan's South Add.

Scale 150 Feet Varas to the Inch



Land In **HODGIN'S HIGHLANDS** Addition ██████ Block No. _____ Abstract No. _____ No. of Acres _____ J. Breeding Sur. _____

Scale 100 Feet ██████ to the Inch



Old Plat No. _____

Plat No. 7321

Land In TOM DANNER

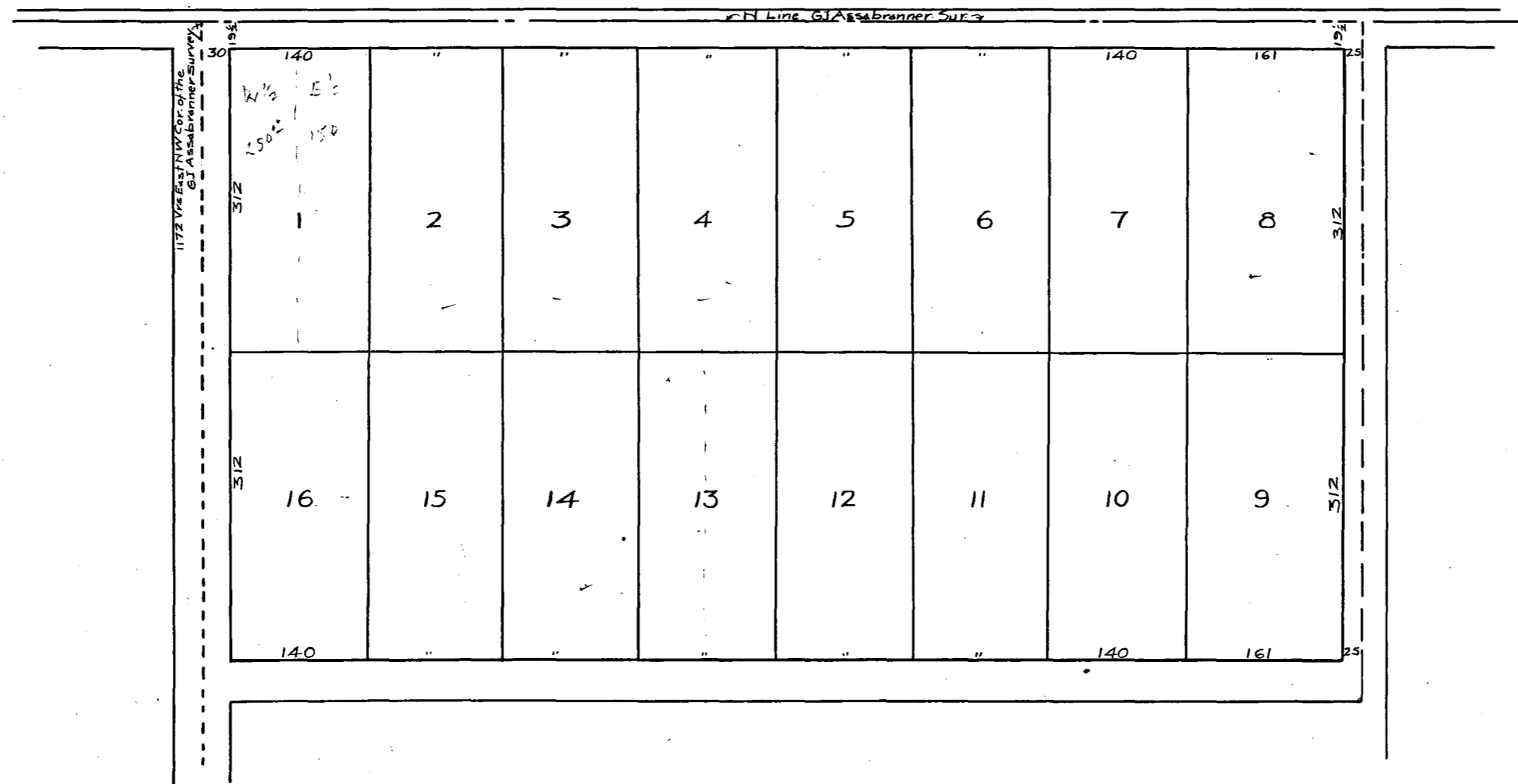
Addition

Block No. _____
Abstract No. _____

No. of Acres _____

G.J. Assabranner Sur.

Scale 150 ^{Feet} to the Inch



Land In J. BLACKWELL

Addition Survey

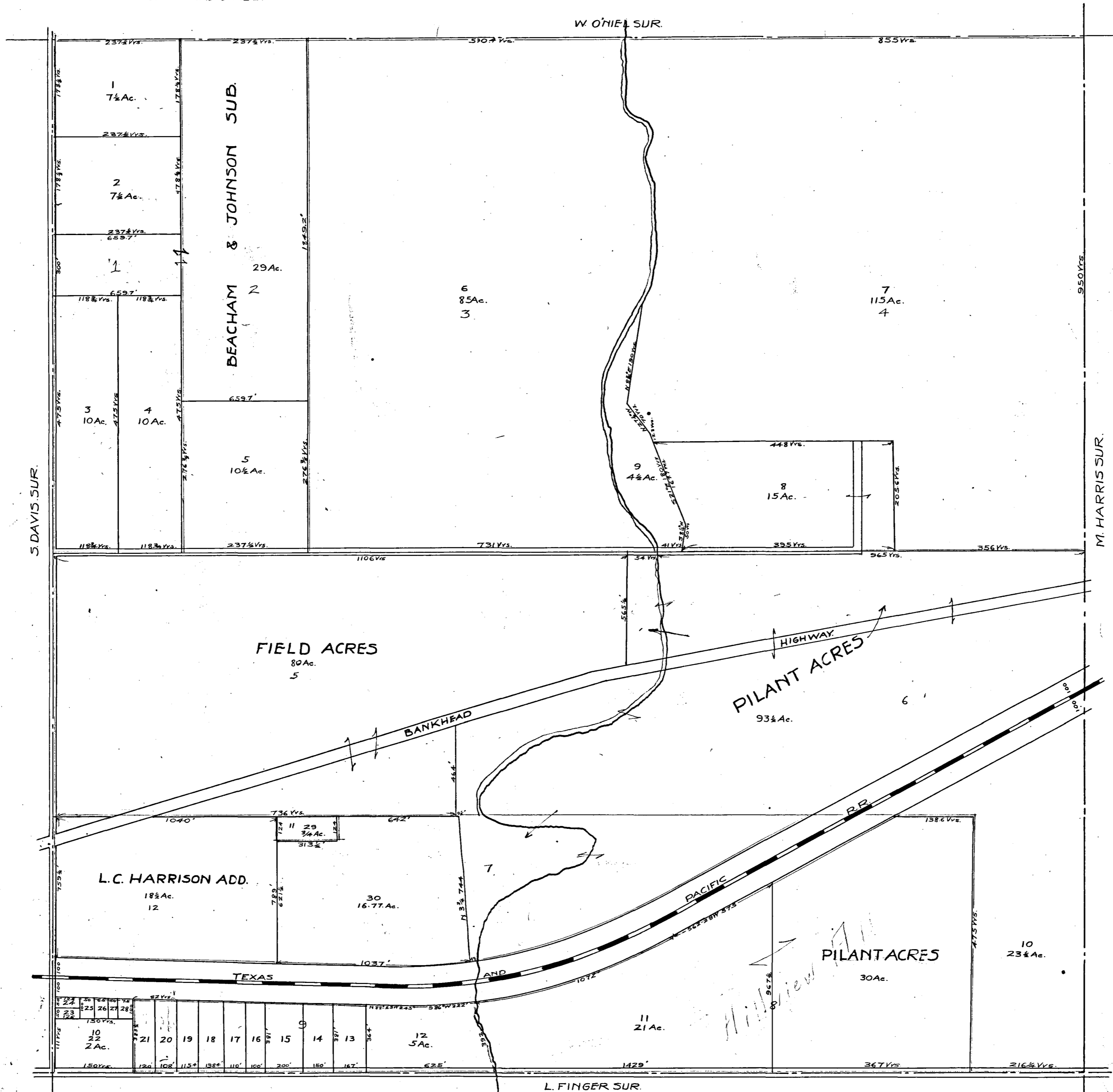
Block No. 147
Abstract No.

No. of Acres 640

Scale 400

Feet
Varas to the Inch

EXPLANATION
NEW TRACTS BLACK
OLD TRACTS RED.



382
3
14
12

3
2
2
2
2
2

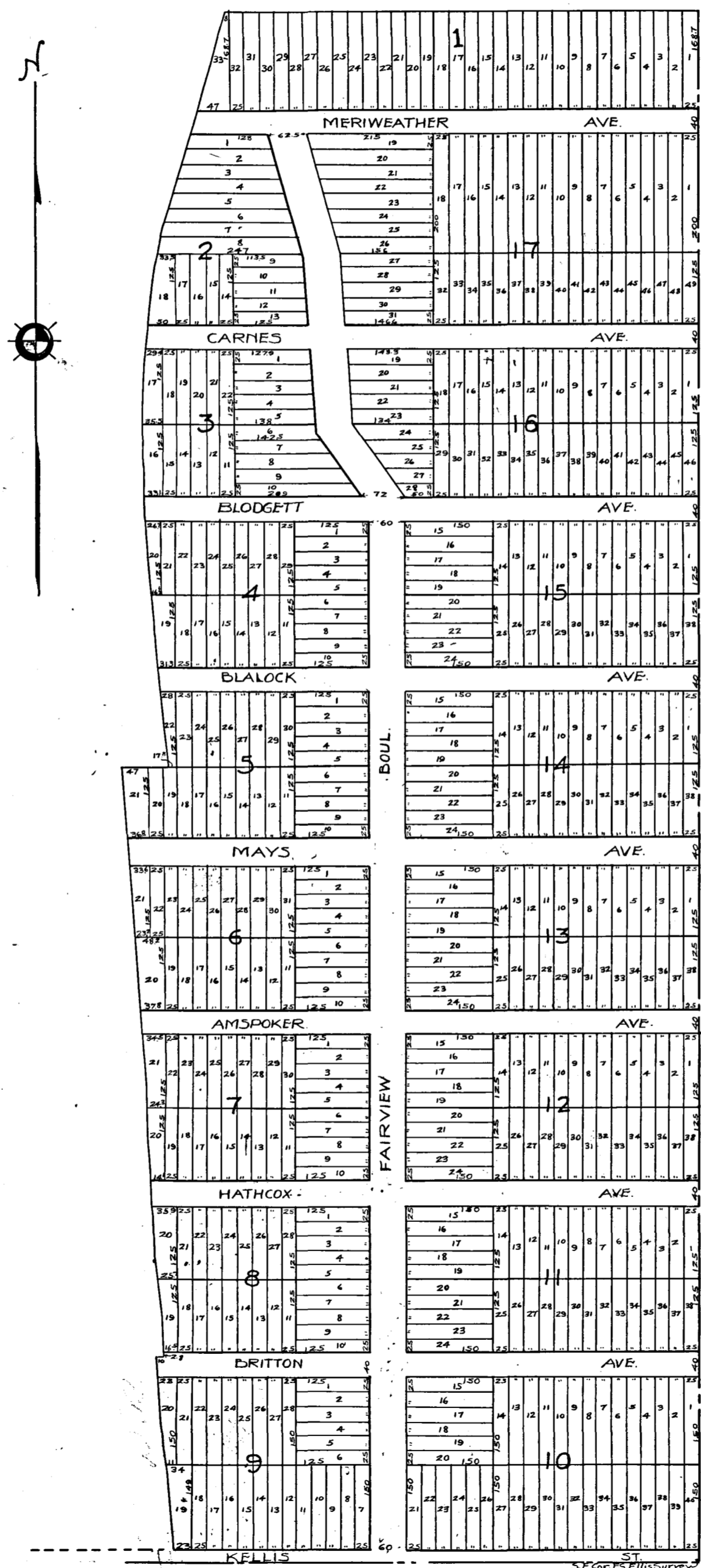
Land In **FAIRVIEW HTS.**

Addition _____

Block No. _____
Abstract No. _____

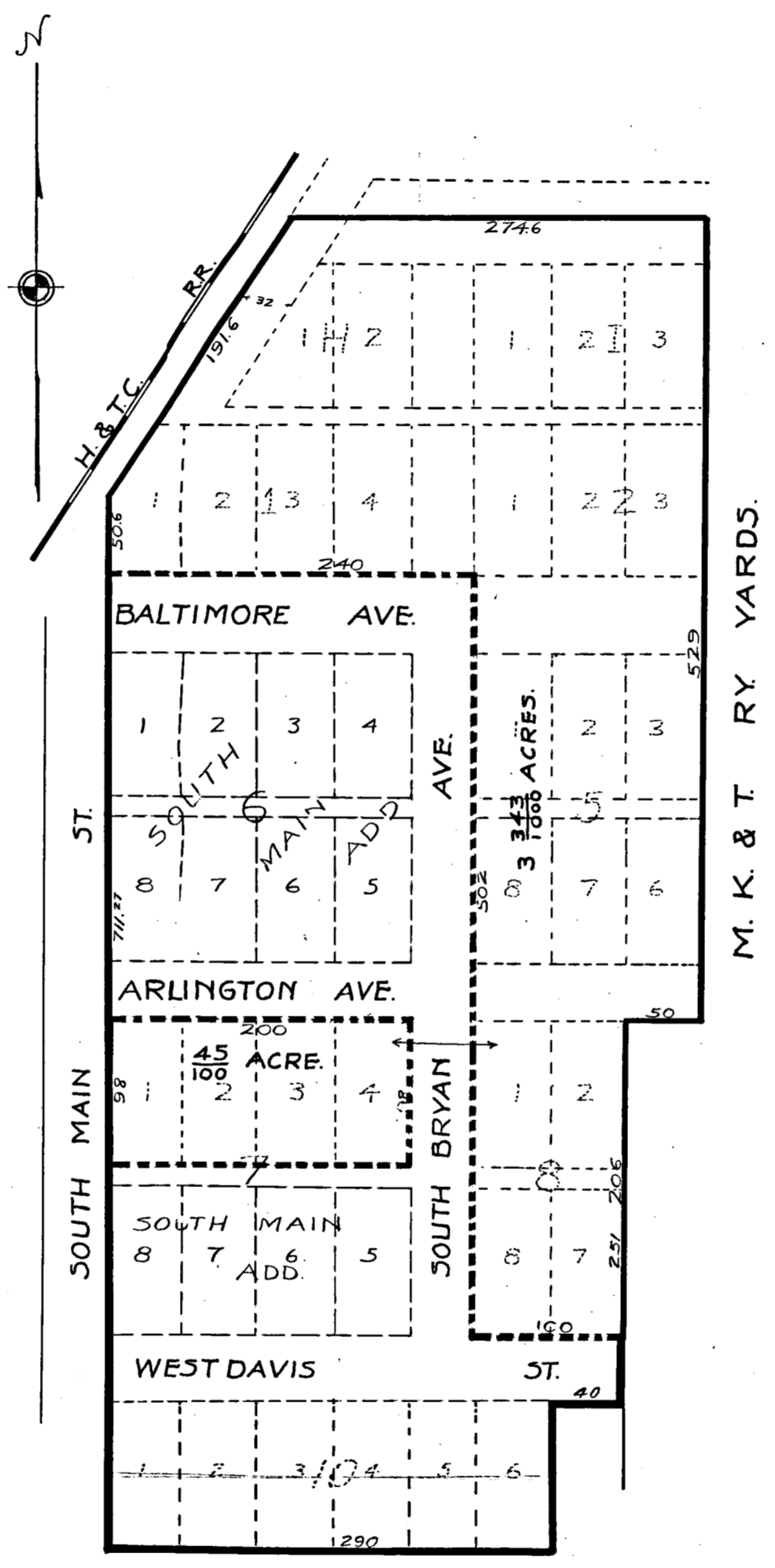
No. of Acres _____ E.S. ELLIS SURVEY

Scale 200 Feet to the Inch



Land In KIMBELL MILL SITE Addition Survey Block No. _____ Abstract No. _____ No. of Acres SUB Lots 1-2 BIKH, LOTS 1-2-3 BIKI, Lots 1-2-3-4 B1, L1-2-3 B2, L1-2-3-6-7-8 B5, L1-2-3-4 B7, L1-2-7 B8, SOUTH MAIN ADD.

Scale 100 Feet Varas to the Inch



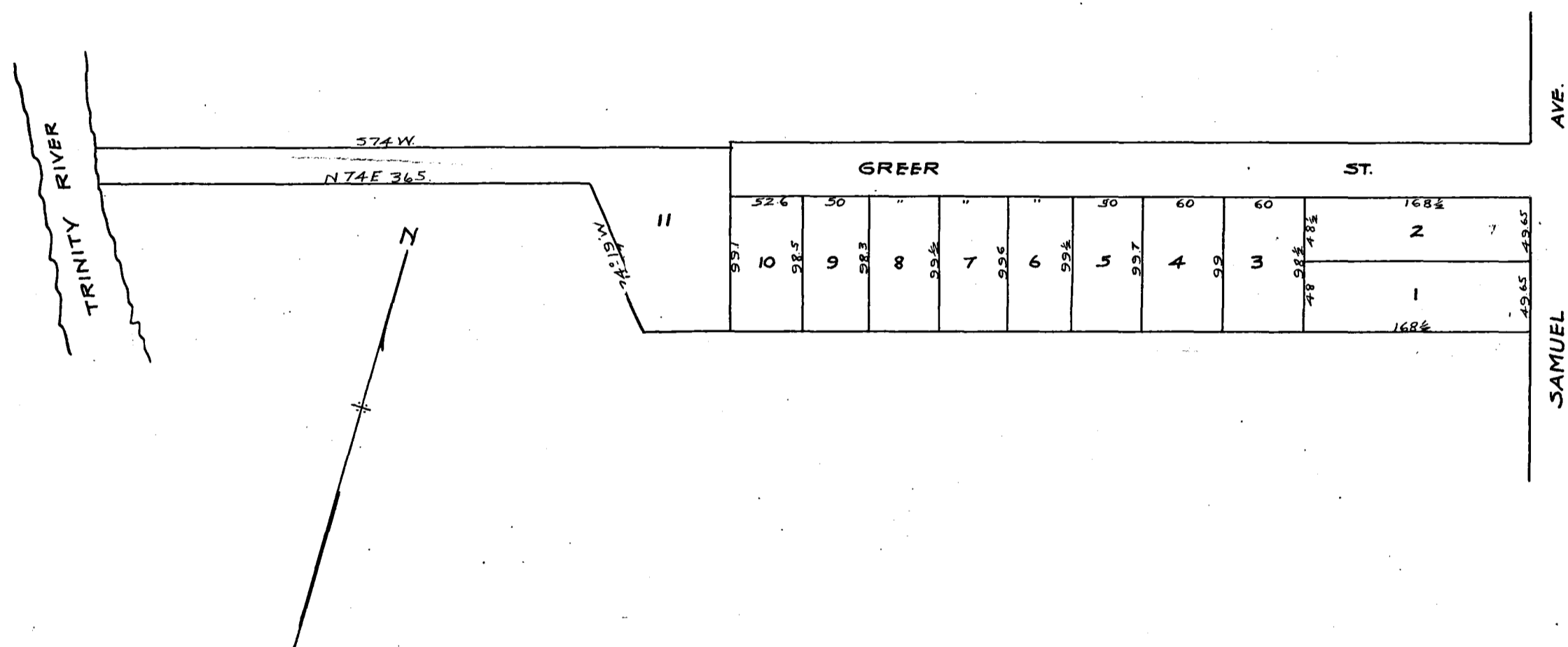
Land In CRANFILL

Addition

Block No.
Abstract No.

No. of Acres

Scale 100 Feet to the Inch



70
1.74

Old Plat No. _____

Plat No. 7326

Land In DRAKE SUB. OF LOTS 1 & 2
BLK. 2 VANZANT HILLSIDE ADD.

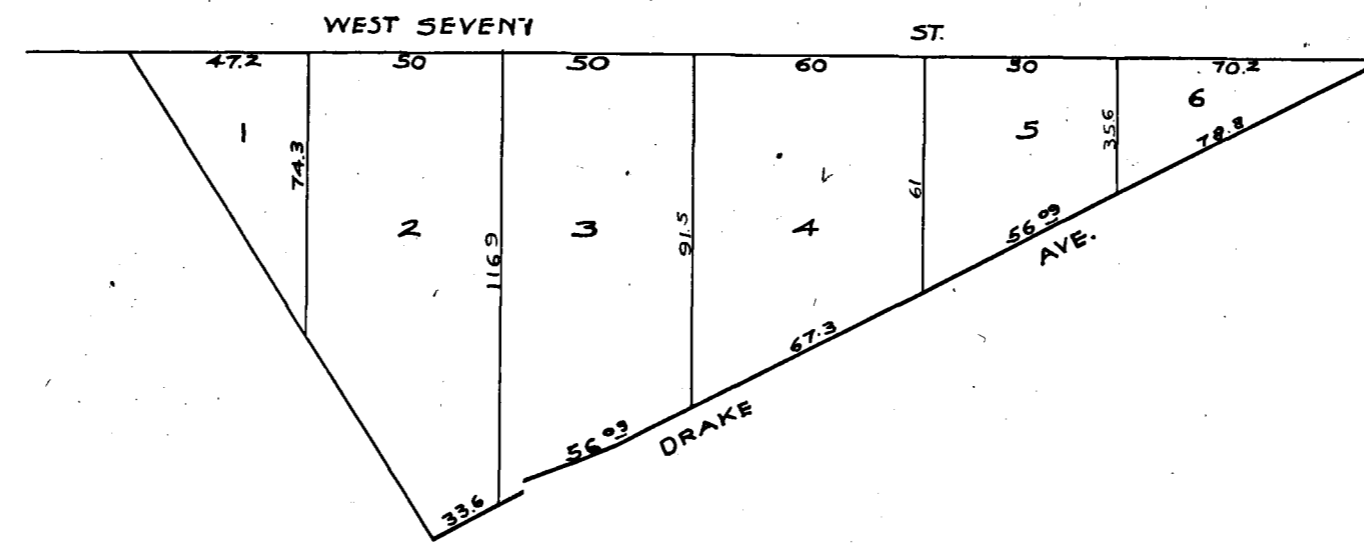
Addition
Survey

Block No.

Abstrat No. _____

No. of Acres _____

Scale 50 Feet to the inch



Land In SUNRISE

Addition

Block No. _____

Abstract No. _____

No. of Acres G.J. Assabrammer and U. Wuthrich Sur.

Scale 300 Feet to the inch

N

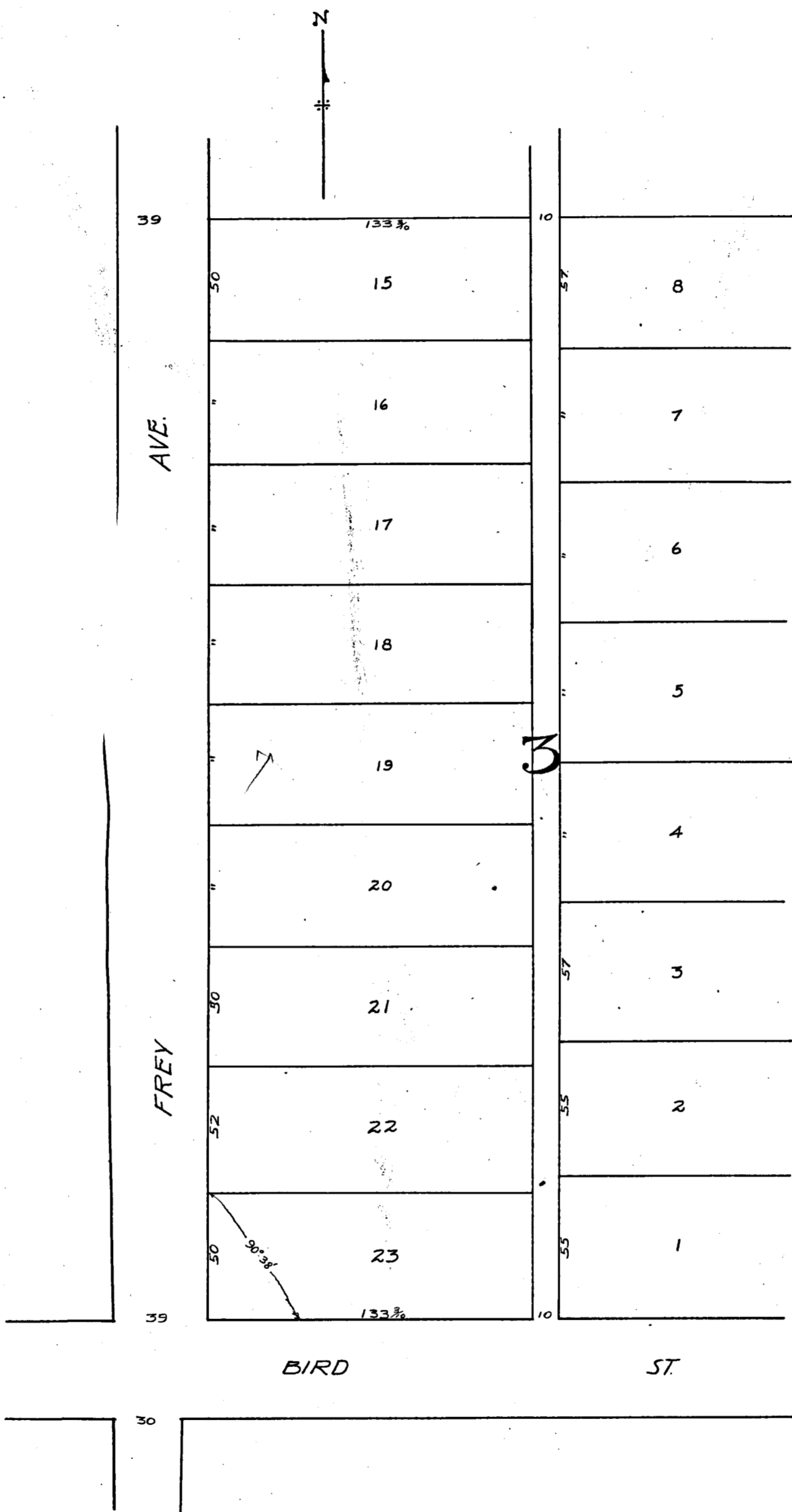


Land In C.E. MAURICE SUB.

Addition Survey Block No. Abstract No.

No. of Acres Lots 15 to 22 Blk 3 Garden Add.

Scale 50 Feet Varas to the Inch



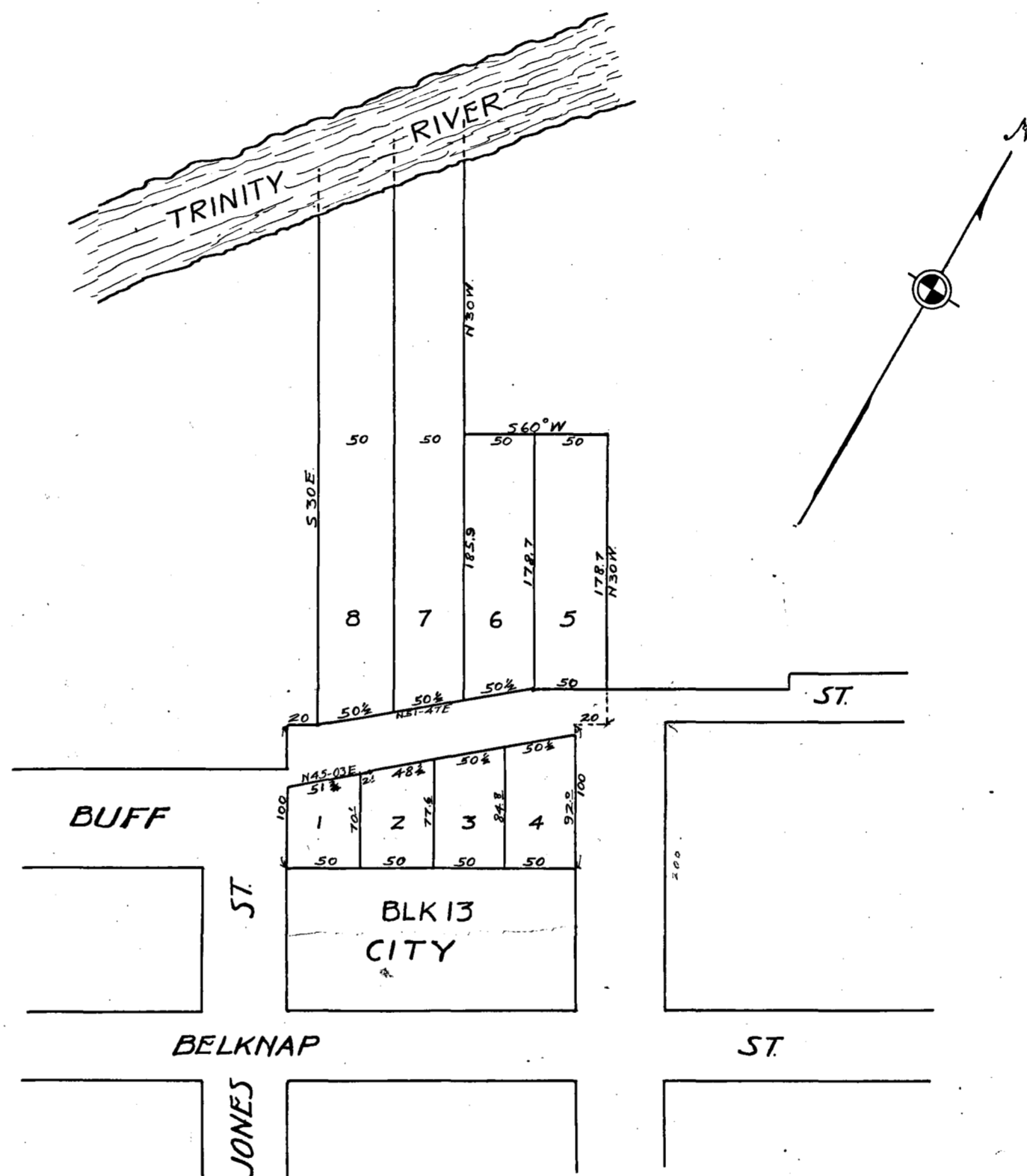
Land In MARK EVANS SUB

Addition
Survey

Block No.
Abstract No.

No. of Acres BLK 14 Land 6.00

Scale 100 Feet
Varas to the Inch

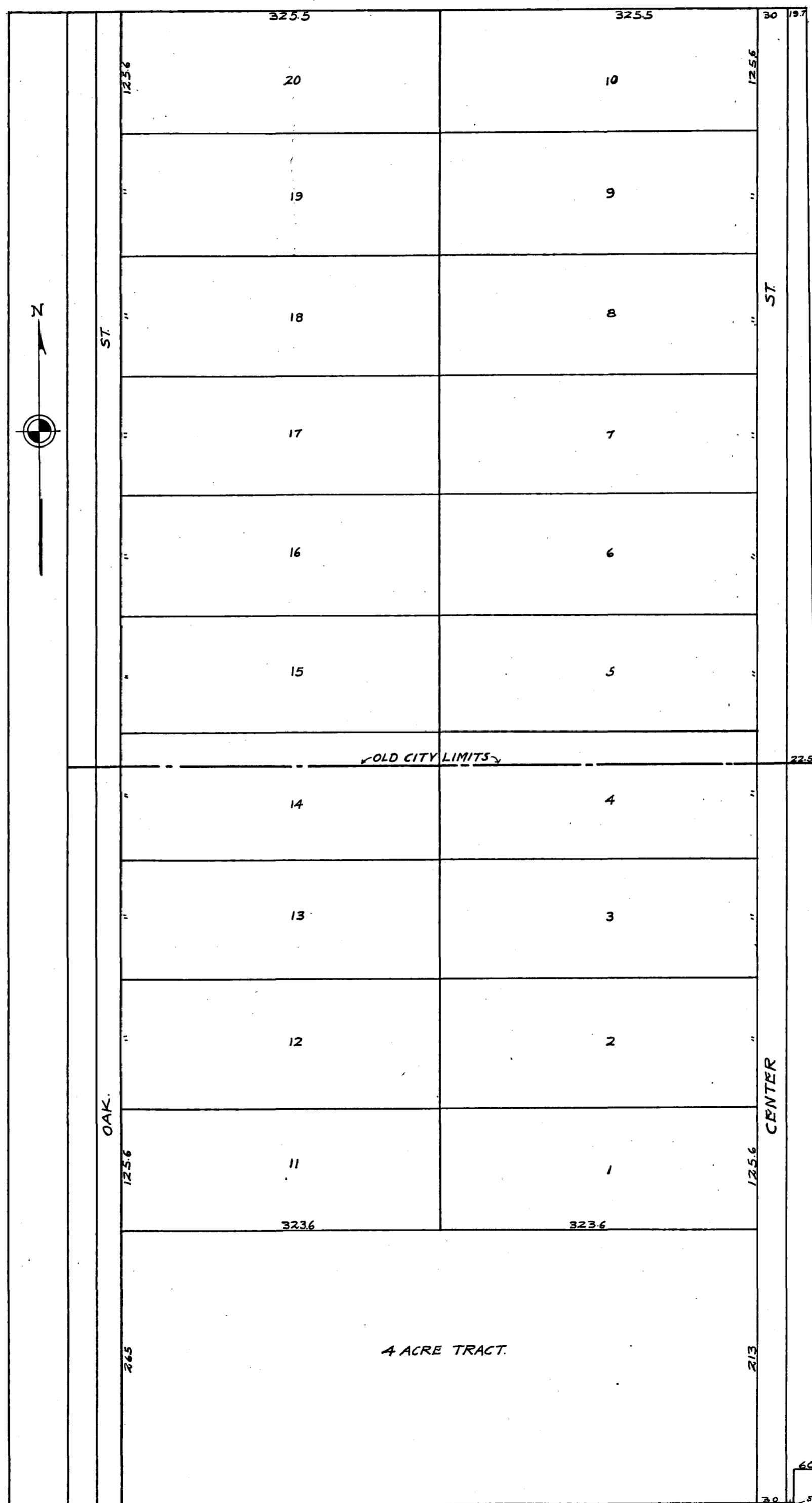


Land In LONGMONT SUB

Block No. _____
Abstract No. _____

No. of Acres 50 L. DAVIS

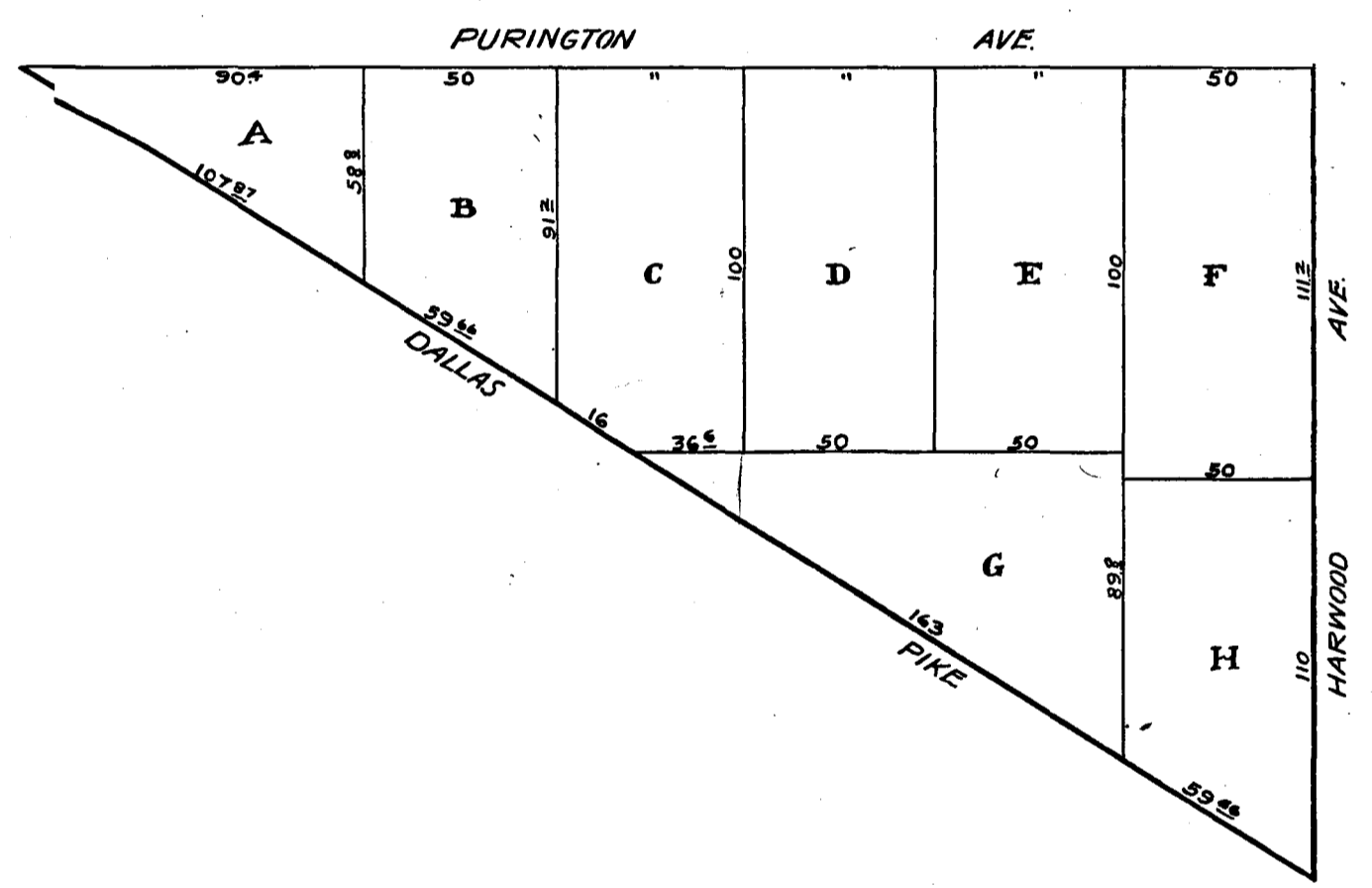
Scale 100 Feet to the Inch



Land In KILFOIL REVISION OF BIK 49
5C. HTS.

Block No. _____
Abstract No. _____ No. of Acres _____

Scale 50 Feet
to the Inch

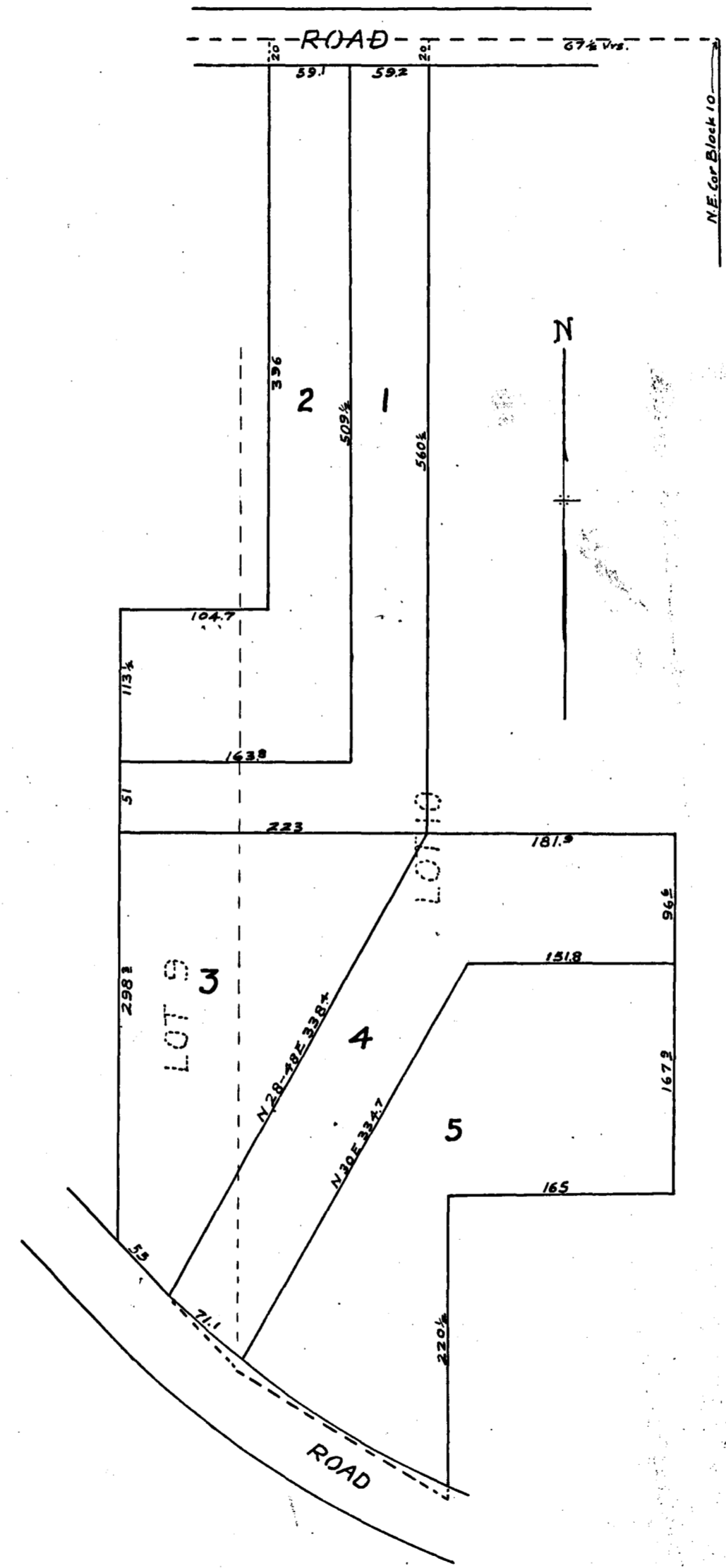


Land In CHAFIN SUB. Pt. Blks 9-10 M.H. Addition

Block No. _____
Abstract No. _____

No. of Acres _____

Scale 100 Feet _____ to the Inch



Old Plat No. _____

Plat No. 7334

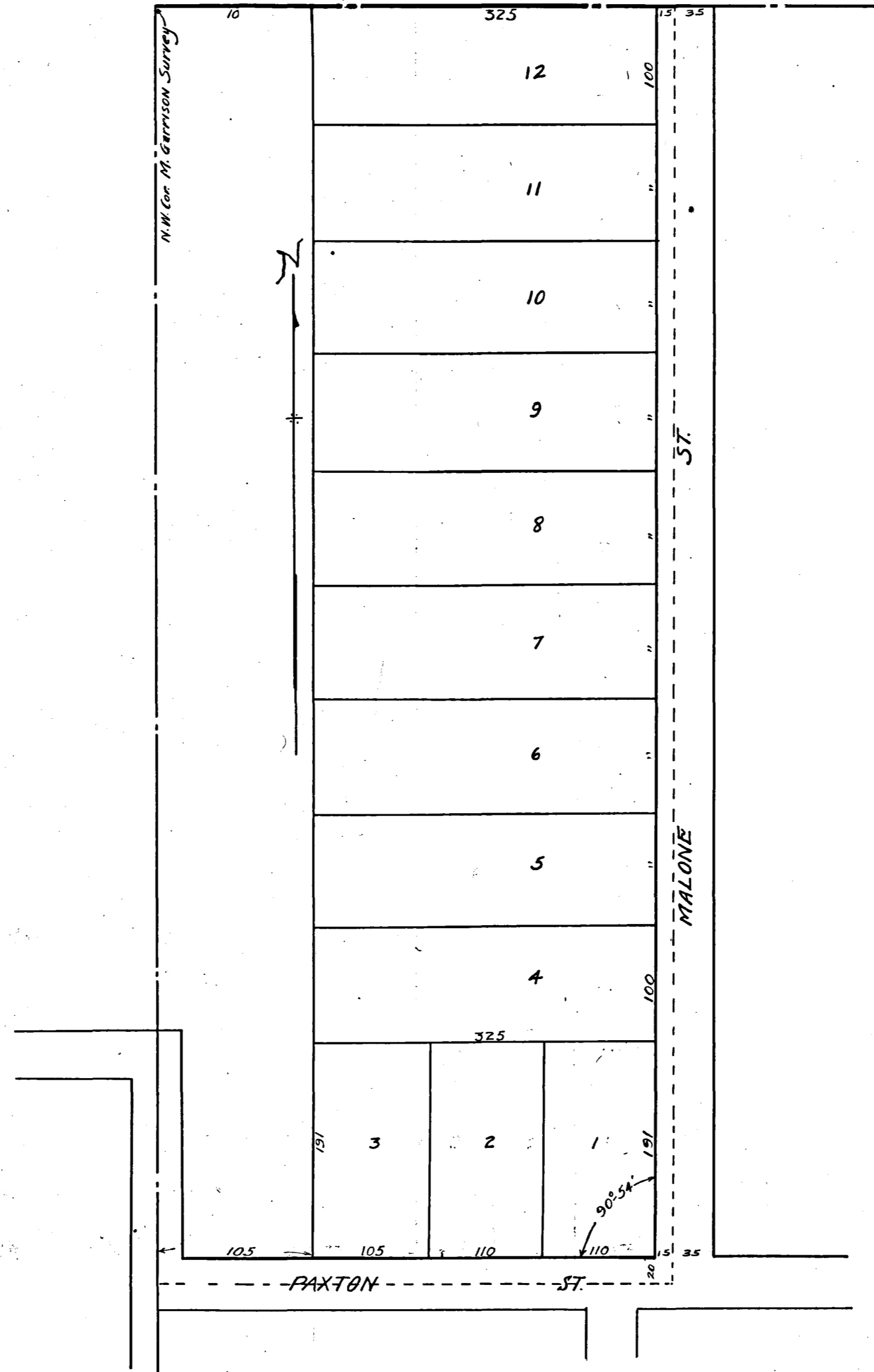
Land In NORTHVIEW

Addition

Block No. _____
Abstrat No. _____

No. of Acres M. Garrison

Scale 100 Feet to the inch



Old Plat No. _____

Plat No. 7335

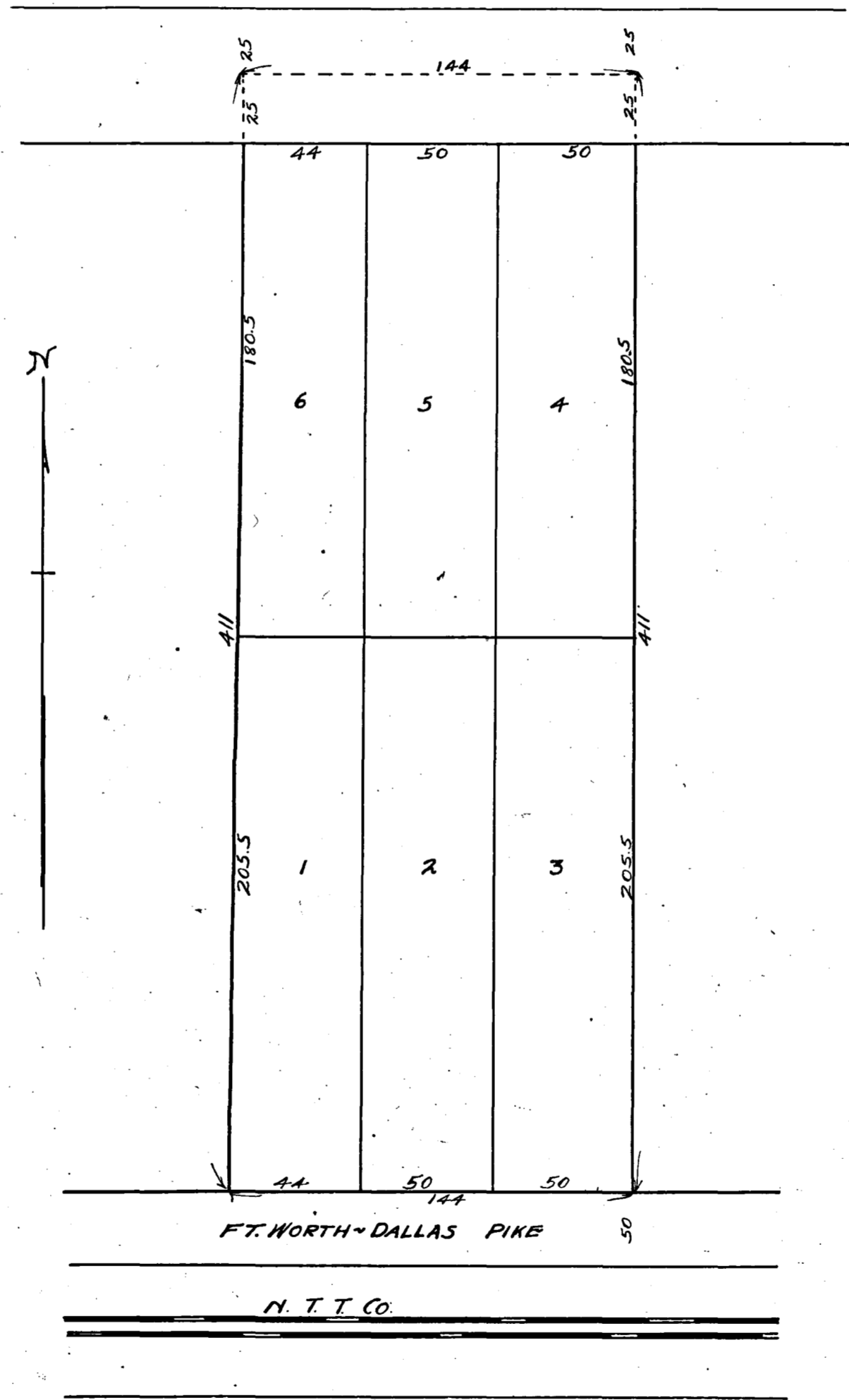
Land In T. E. HIETT

Addition
~~Survey~~

Block No.
Abstract No. _____

No. of Acres P. H. Ahlen Sur.

Scale 50 ~~Feet~~ ~~Varies~~ to the inch



Land In R.W. JONES

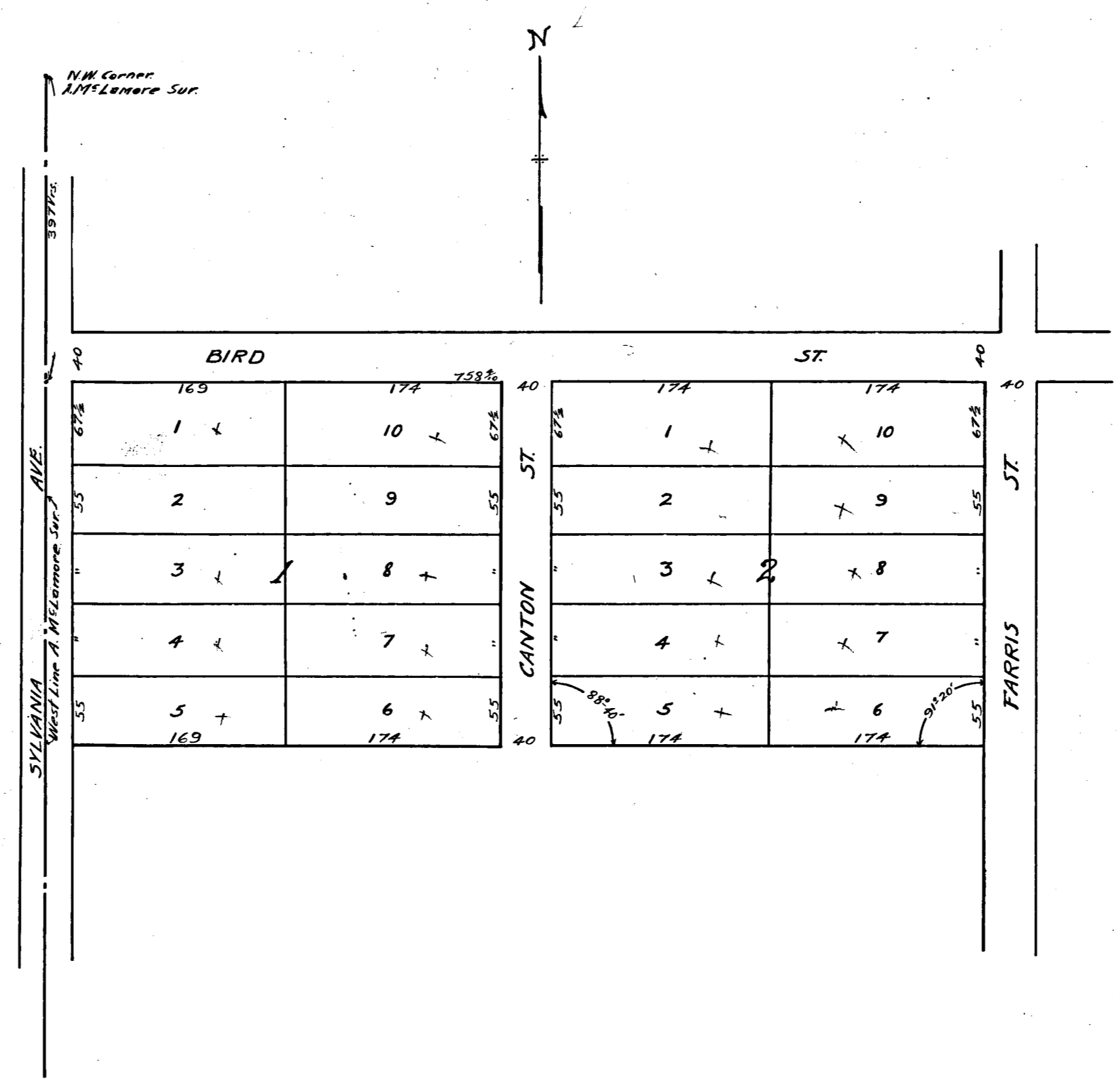
Addition

Block No. _____

Abstract No. _____

No. of Acres A.M. Mc Lane

Scale 100 Feet to the inch



Land In BROWN HARWOOD SUB.

Additio

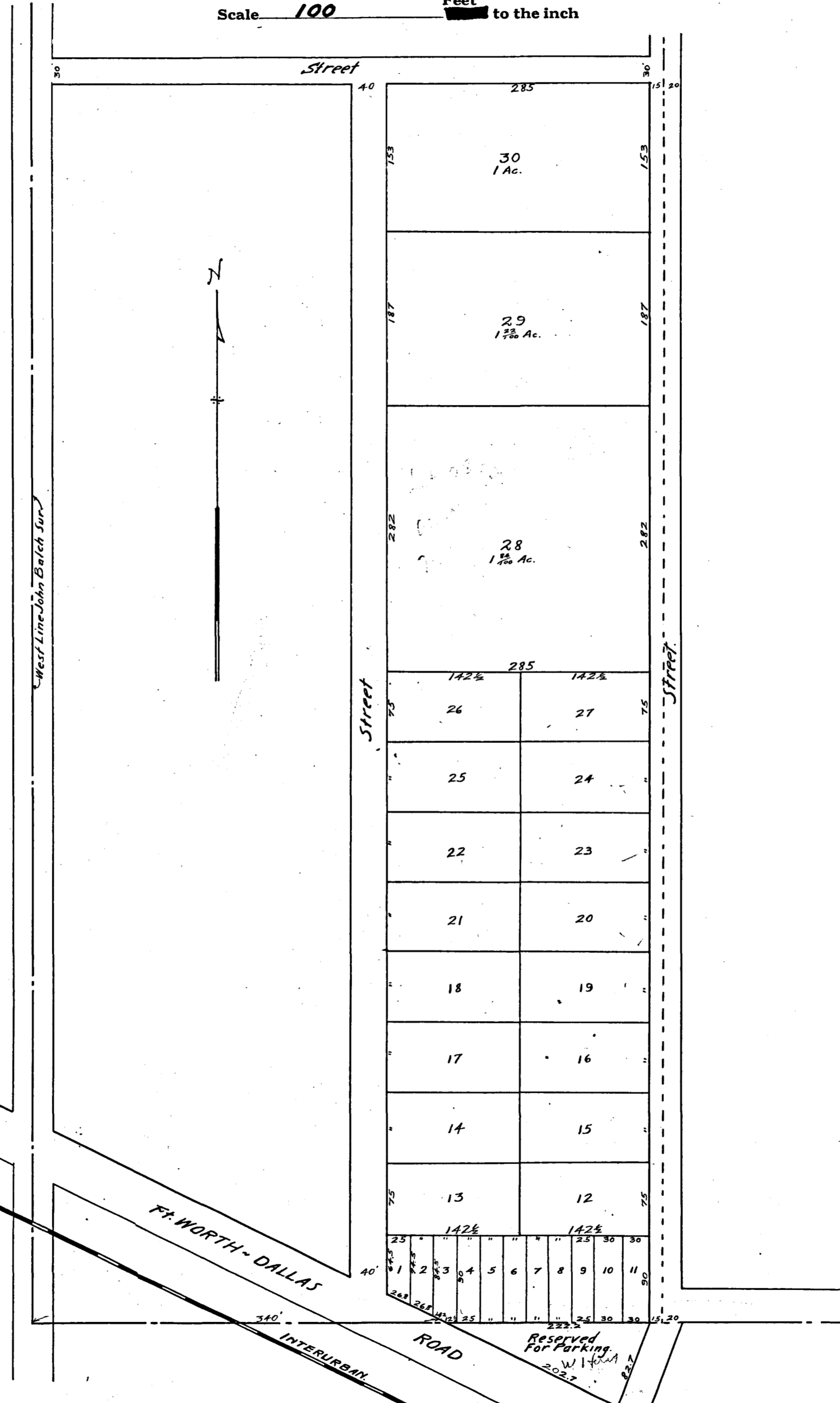
Block No.

Abstract No.

No. of Acres

J. Balch Sur.

Scale 100 Feet to the inch



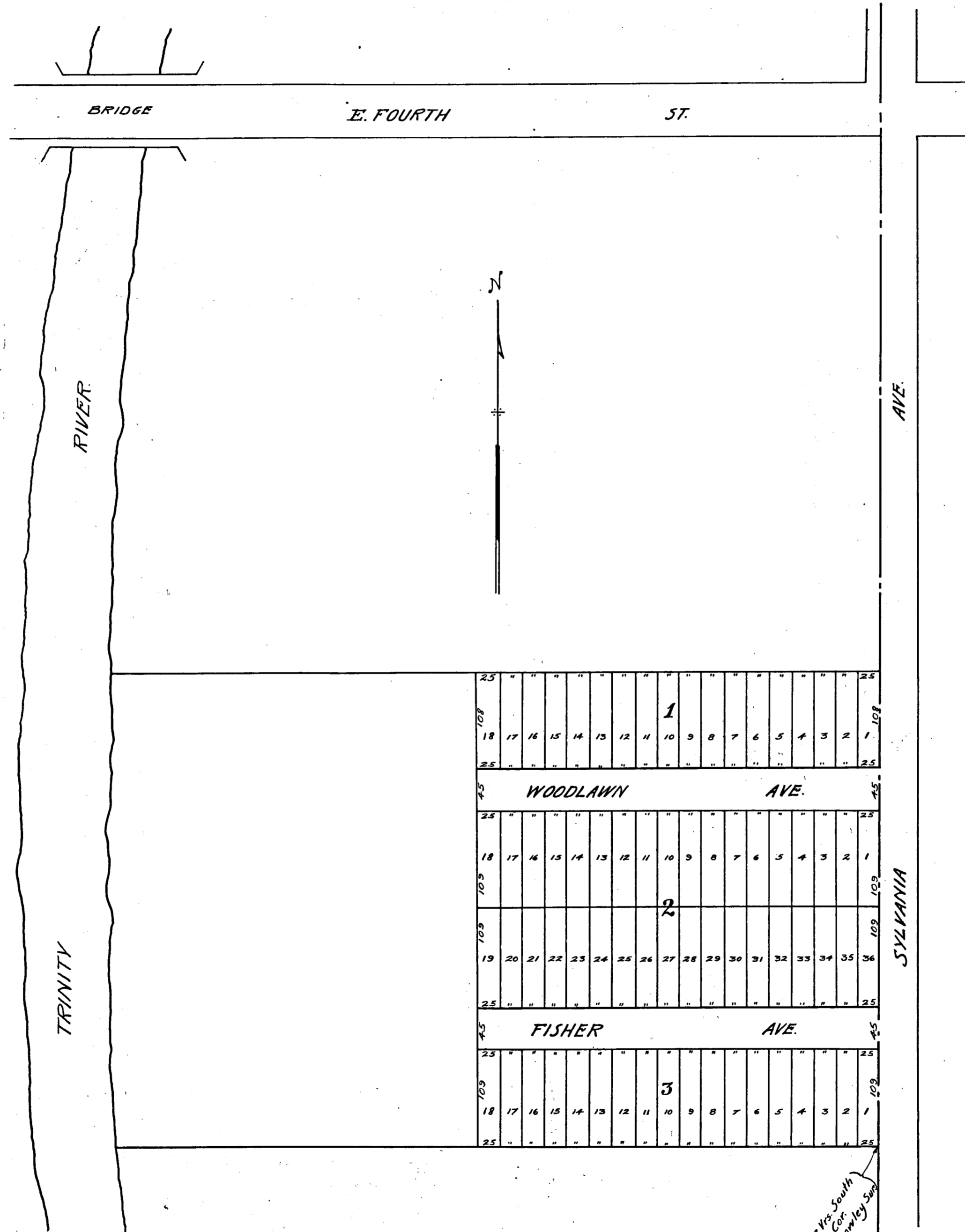
Land In J.W. BURTON

Addition

Block No. _____
AbstracNo. _____

No. of Acres B.F. Crowley Sur.

Scale 100 Feet to the inch



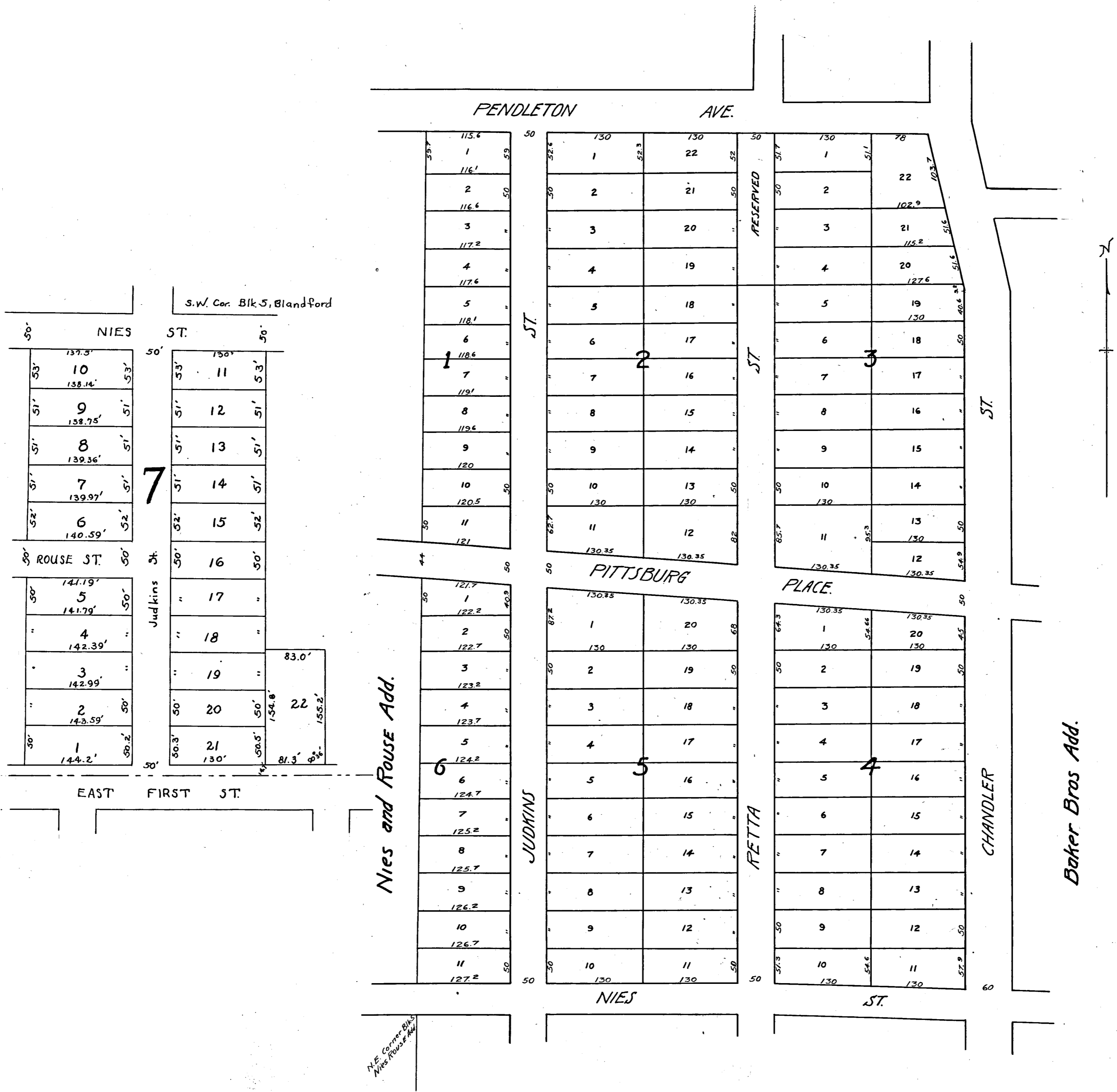
672 W. South
N.E. Cor.
B.F. Crowley Sur.

Land In BLANDFORD

Addition _____ Blck No. _____
Abstract No. _____

No. of Acres A. McLAMORE

Scale 100 Feet to the inch



S.W. Cor. Blk 5, Blandford

Nies and Rouse Add.

Baker Bros Add.

NE Corner Blk 5
Nies Rouse Add.

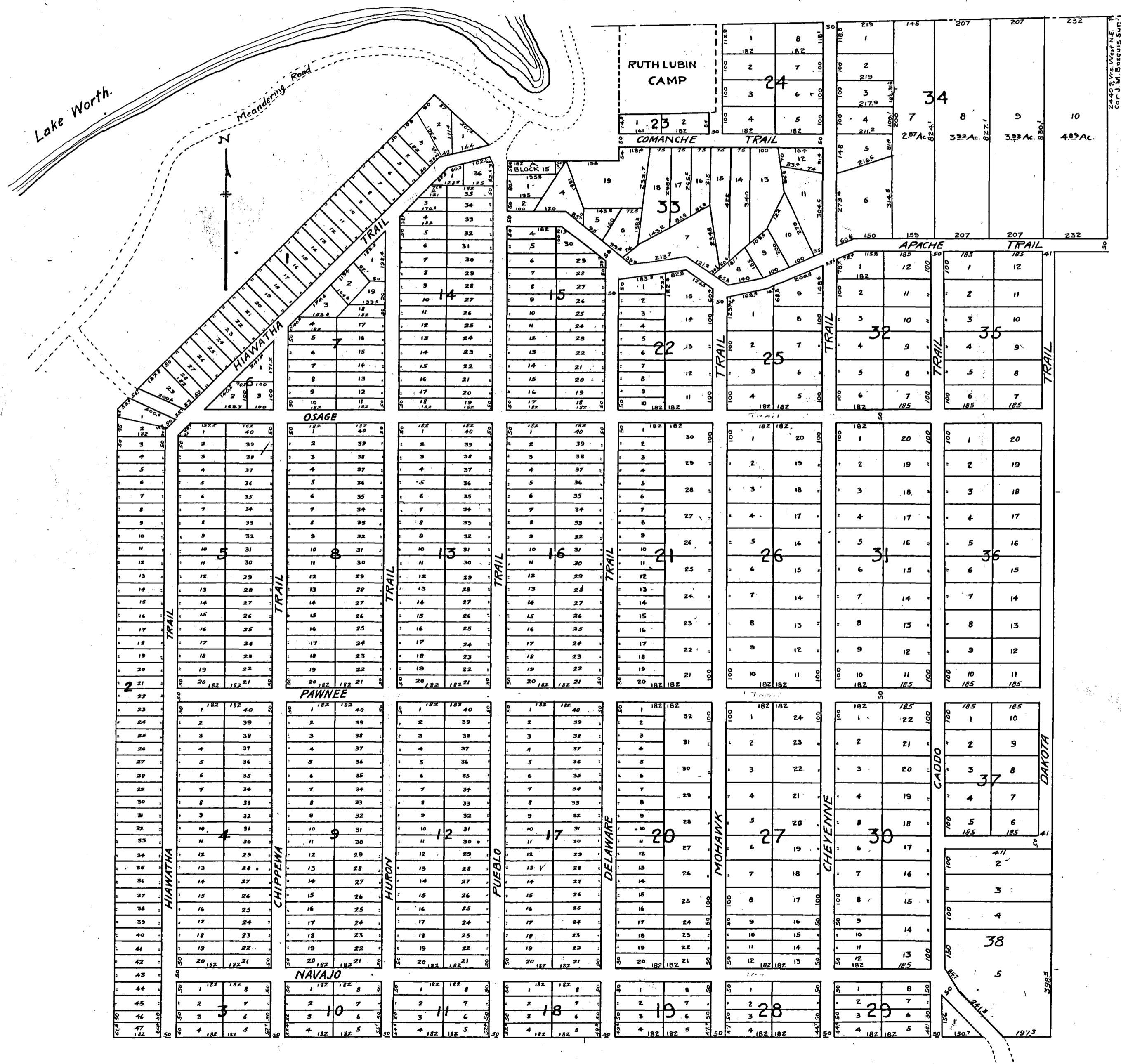


Land In **INDIAN OAKS**

Addition **[REDACTED]** Block No. Abstract No.

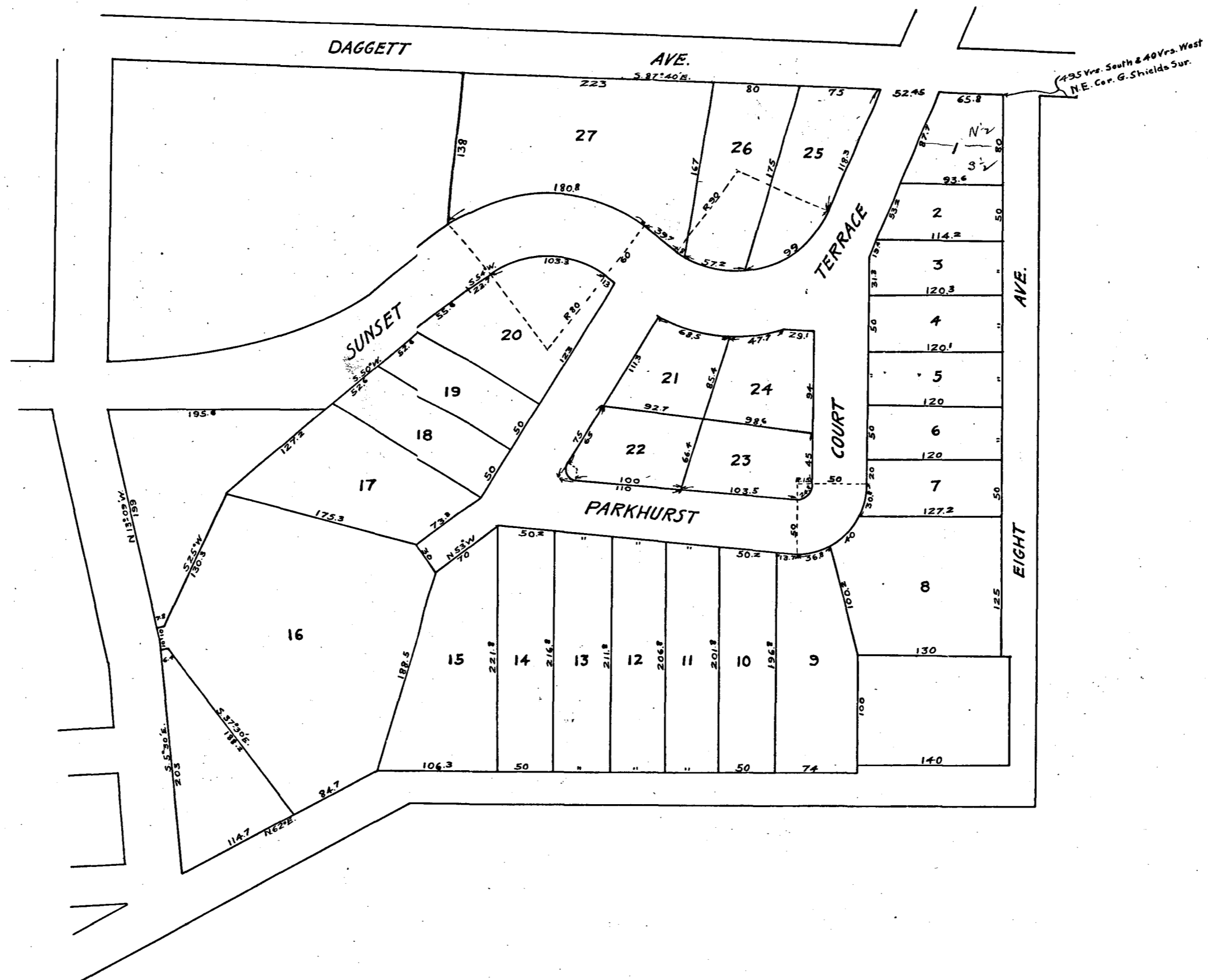
No. of Acres **J.M. Basques, Sur.**

Scale **300** Feet to the inch



Land In PARKHURST COURT Addition [REDACTED] Bloc No. _____ Absact No. _____ No. of Acres G. Shields Sur.

Scale 100 Feet [REDACTED] to the inch



Land In **CRAWFORD**

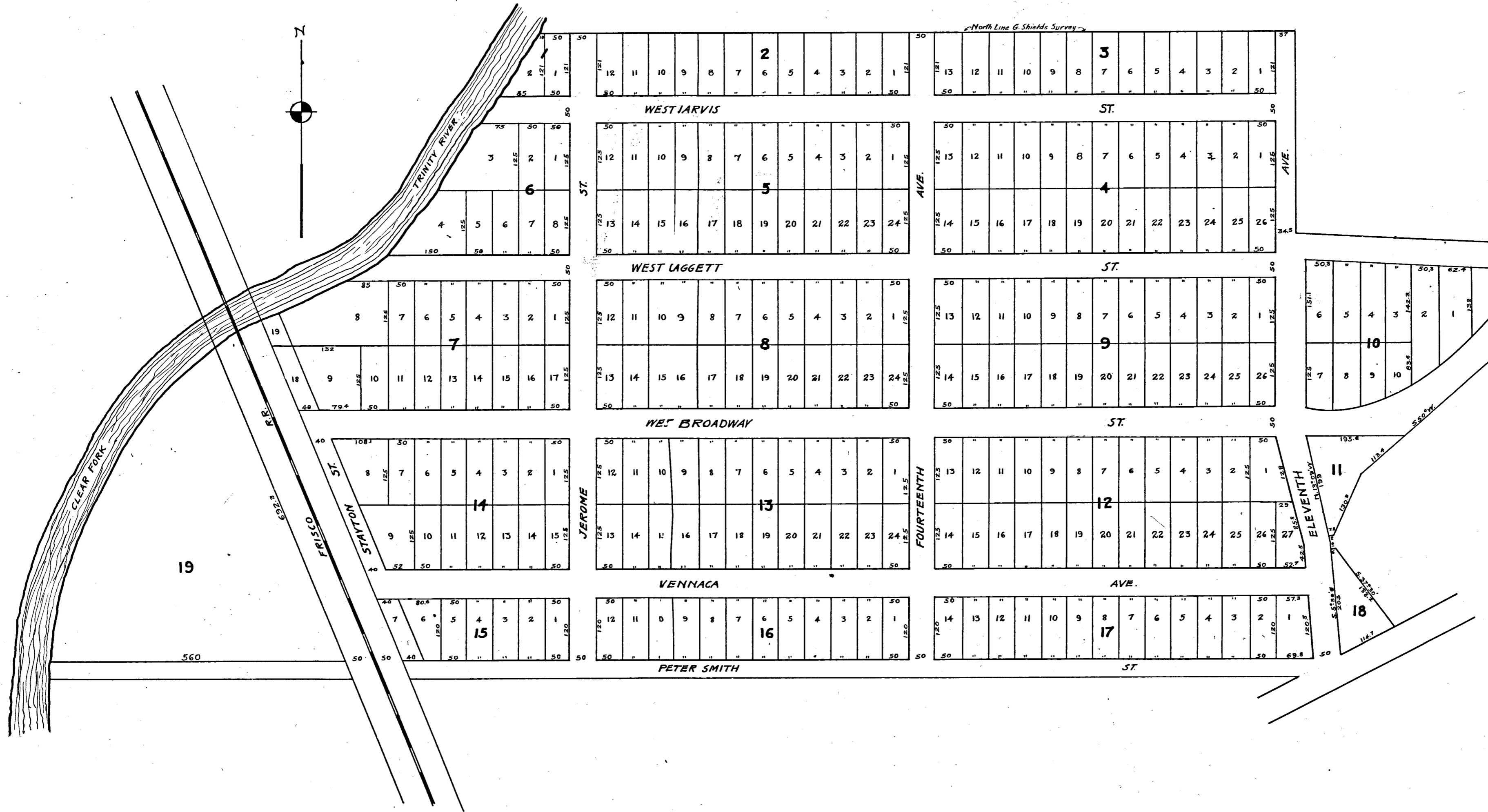
Addition _____

Block No. _____

Abstract No. _____

No. of Acres **G. Shields**

Scale **150** Feet to the inch



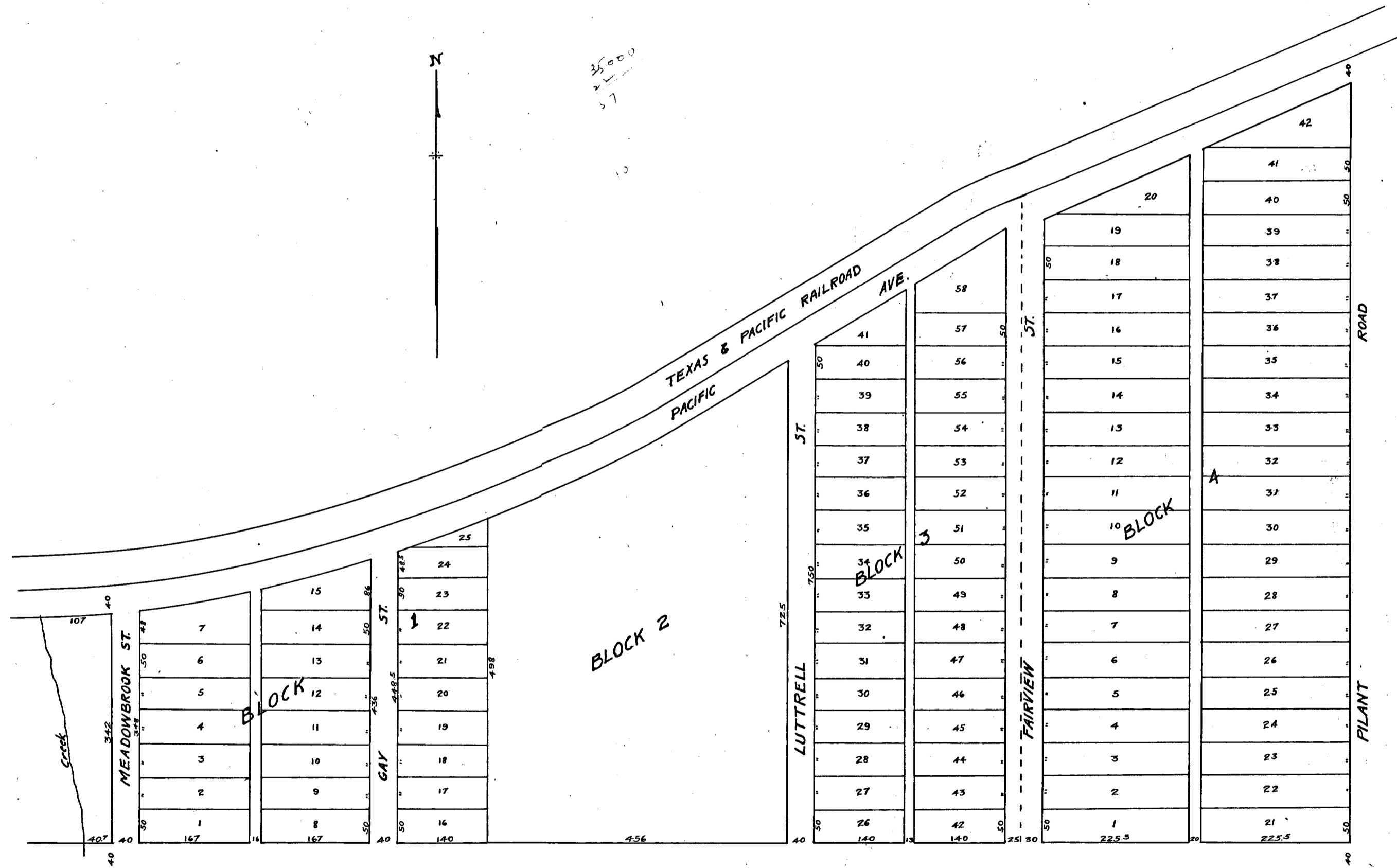
Land In HILLVIEW

Addition

Block No. _____
Abstract No. _____

No. of Acres J. Blackwell Sur.

Scale 150 Feet to the inch



157
 158
 159
 160
 161
 162
 163
 164
 165
 166
 167
 168
 169
 170
 171
 172
 173
 174
 175
 176
 177
 178
 179
 180

Old Plat No. _____

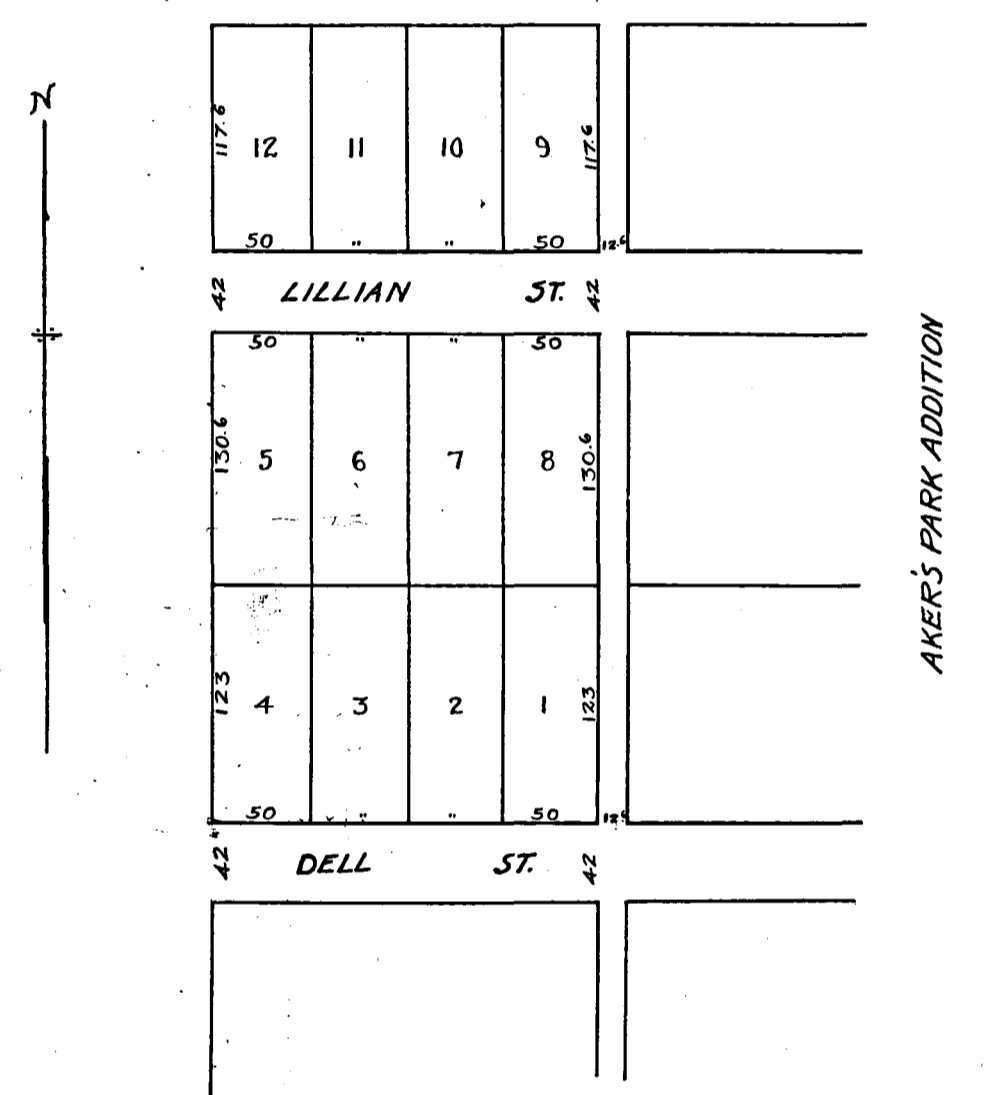
Plat No. 7344

Land In CROSS AND HAWKINS Addition

Block N.
Abstrac No. _____

No. of Acres J. Little

Scale 100 Feet to the inch



Old Plat No. _____

Plat No. 7345

Land In EMBRY PLACE

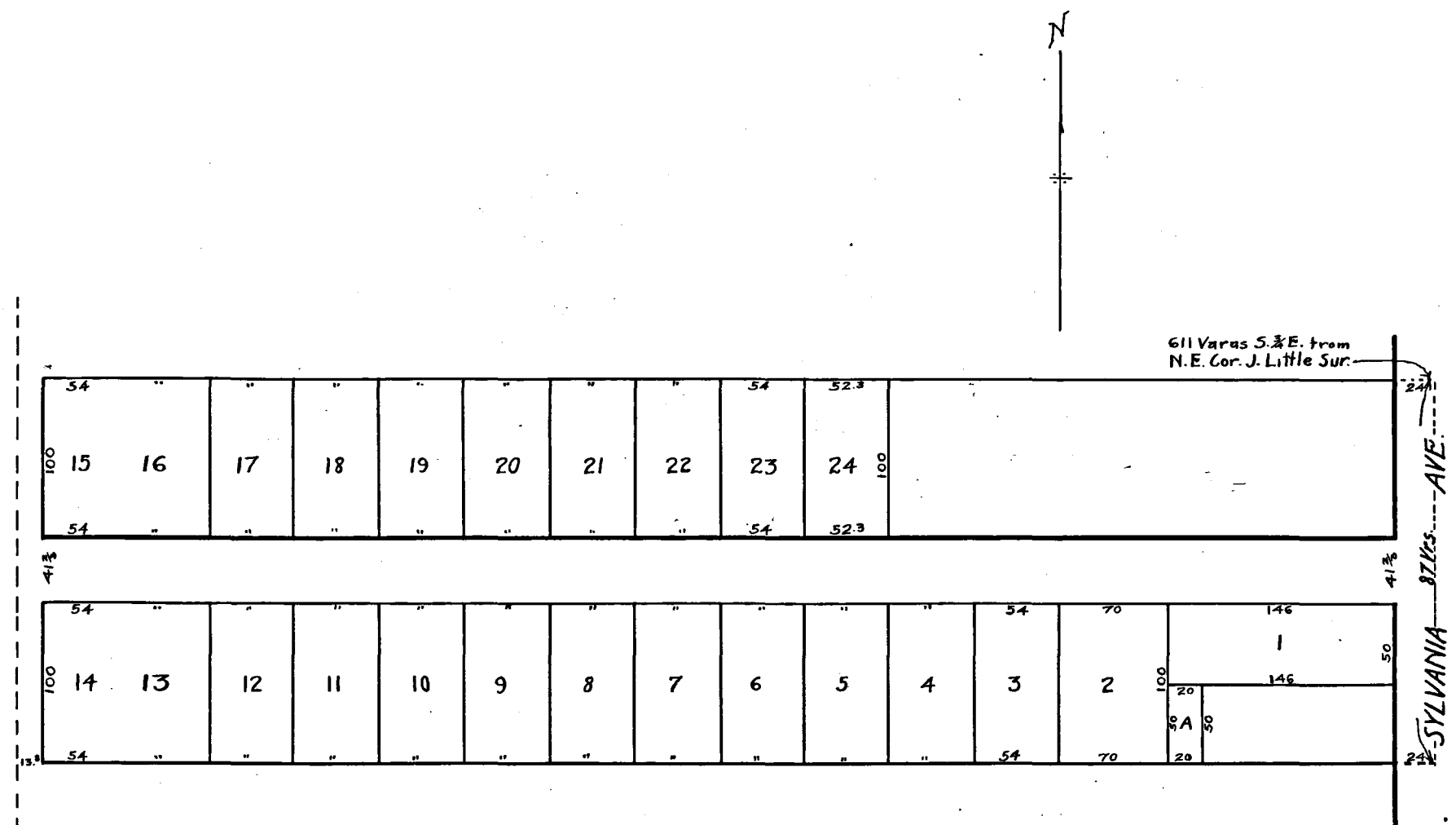
Addition

Block No.

Abstract No. _____

No. of Acres J. LITTLE SUR.

Scale 100 Feet to the inch



Old Plat No. _____

Plat No. 7346

Land In A.S. MEGEE'S SUB.

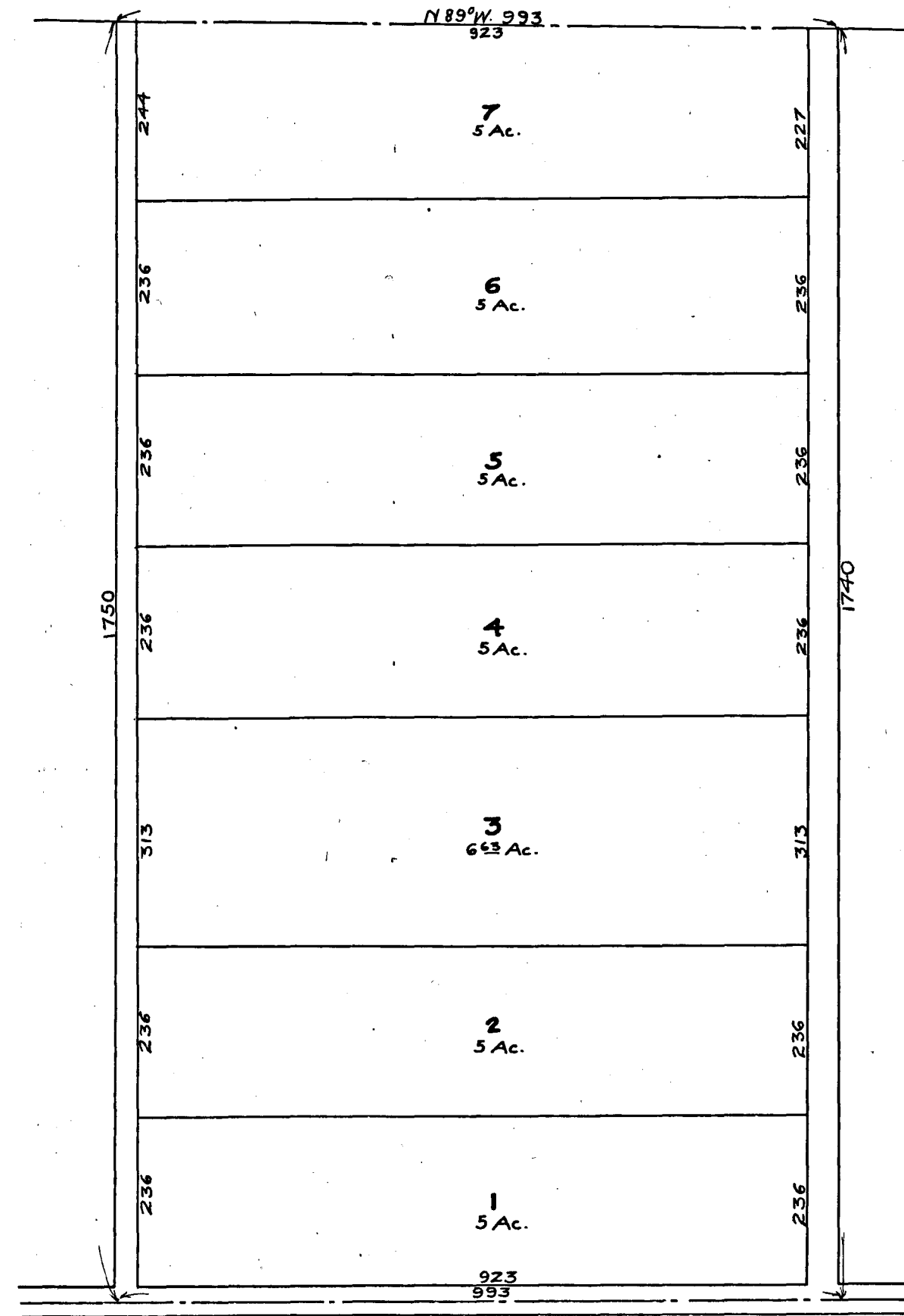
Addition _____

Block No. _____

Abstract No. _____

No. of Acres J.W. Haynes Sur.

Scale 200 Feet to the inch



Old Plat No. _____

Plat No. 7347

Land In J.E. MITCHELL 2ND FILING

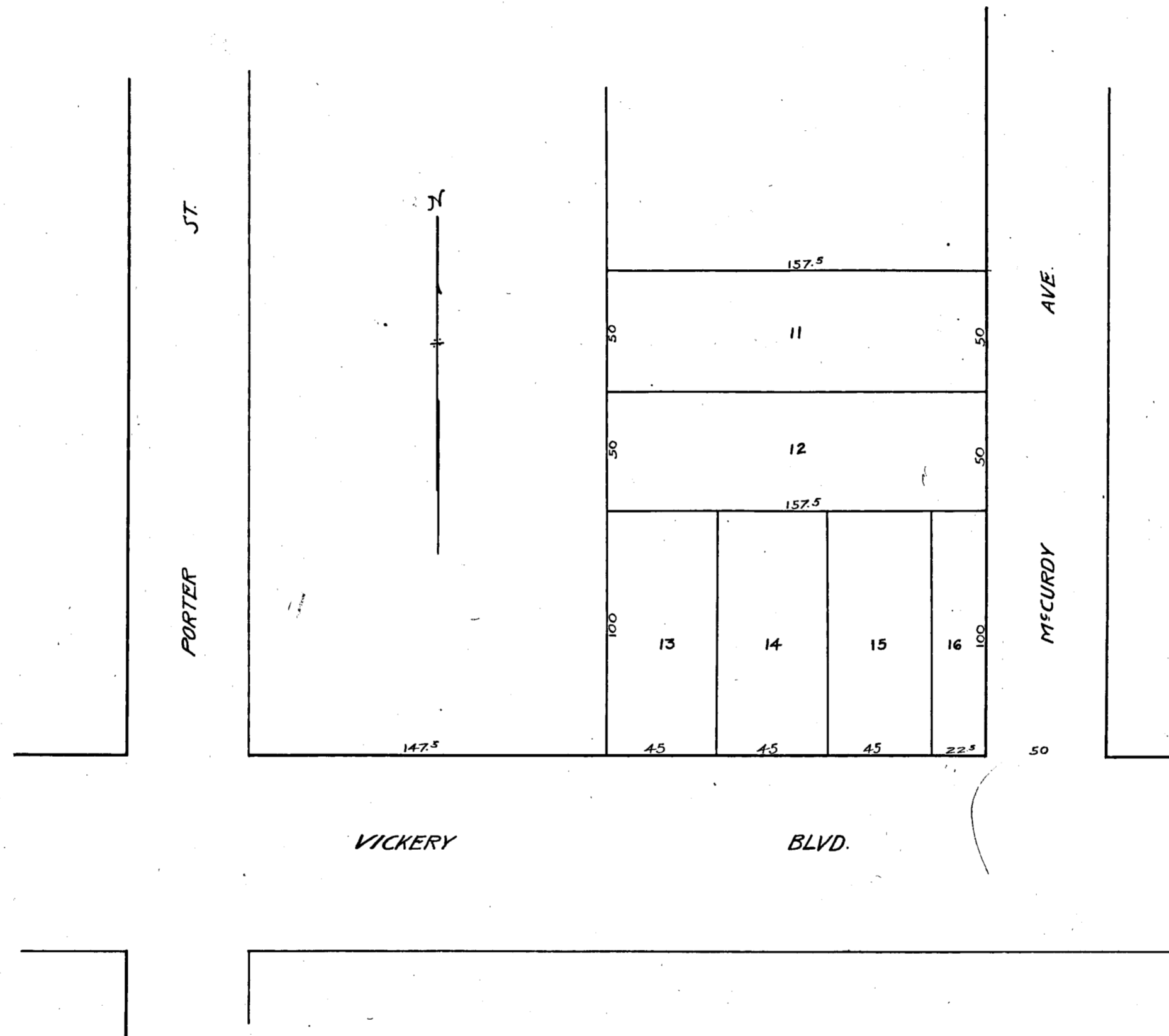
Addition ~~11724~~

Block No. _____

Abstract No. _____

No. of Acres J. Sanderson Sur.

Scale 100 Feet ~~1000~~ to the inch



Land In

SAGAMORE HEIGHTS

Addition

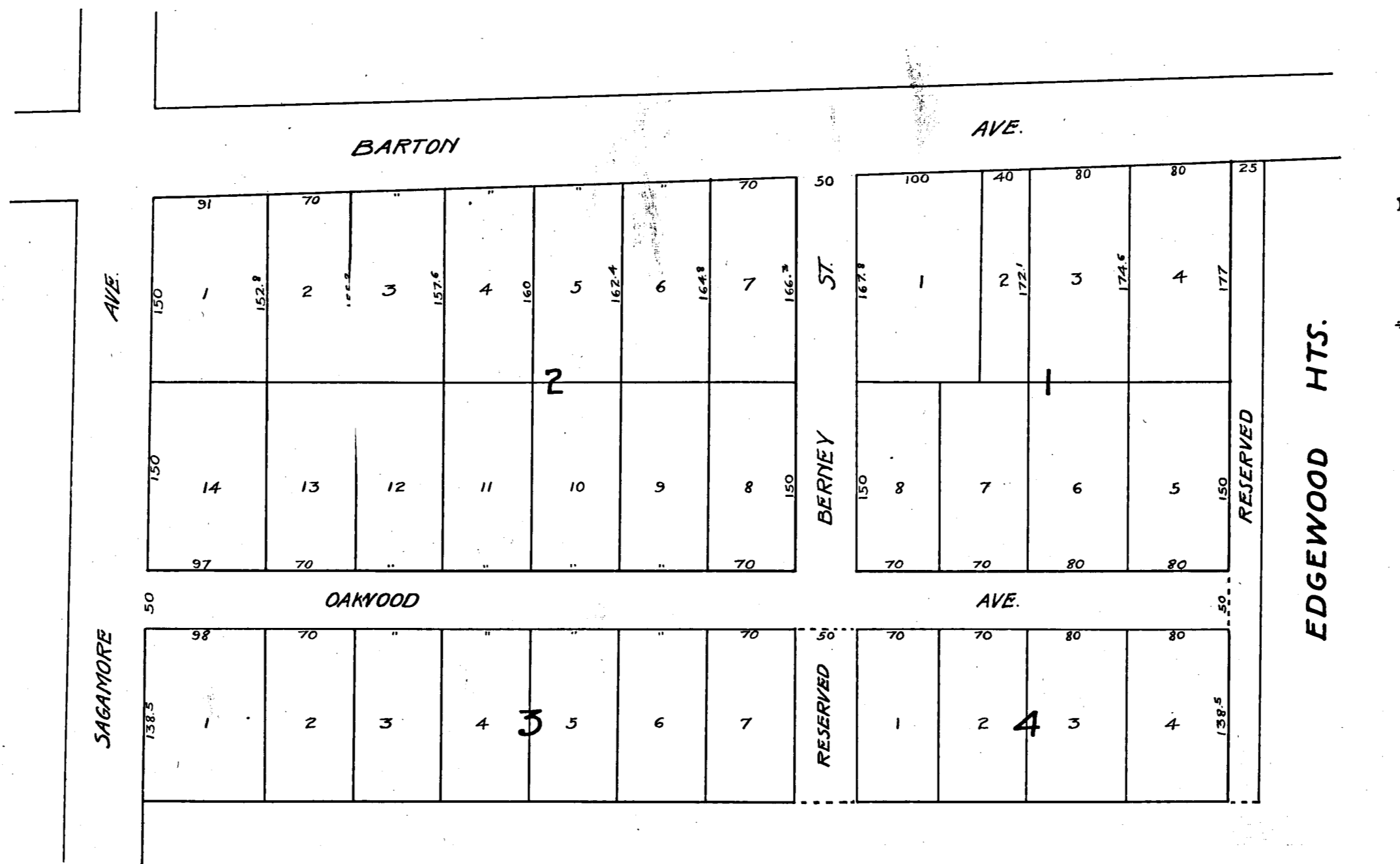
Block No.

Abstract No.

No. of Acres

J.L. Purvis Sur.

Scale **100** Feet to the inch




Land In J.A. EVAN'S PECAN GROVE #1 Addition

Block No. _____

Abstract No. _____

No. of Acres W.J. Barry Sur.

Scale 200 Feet to the inch



Land In **WEST MORNINGSIDE**

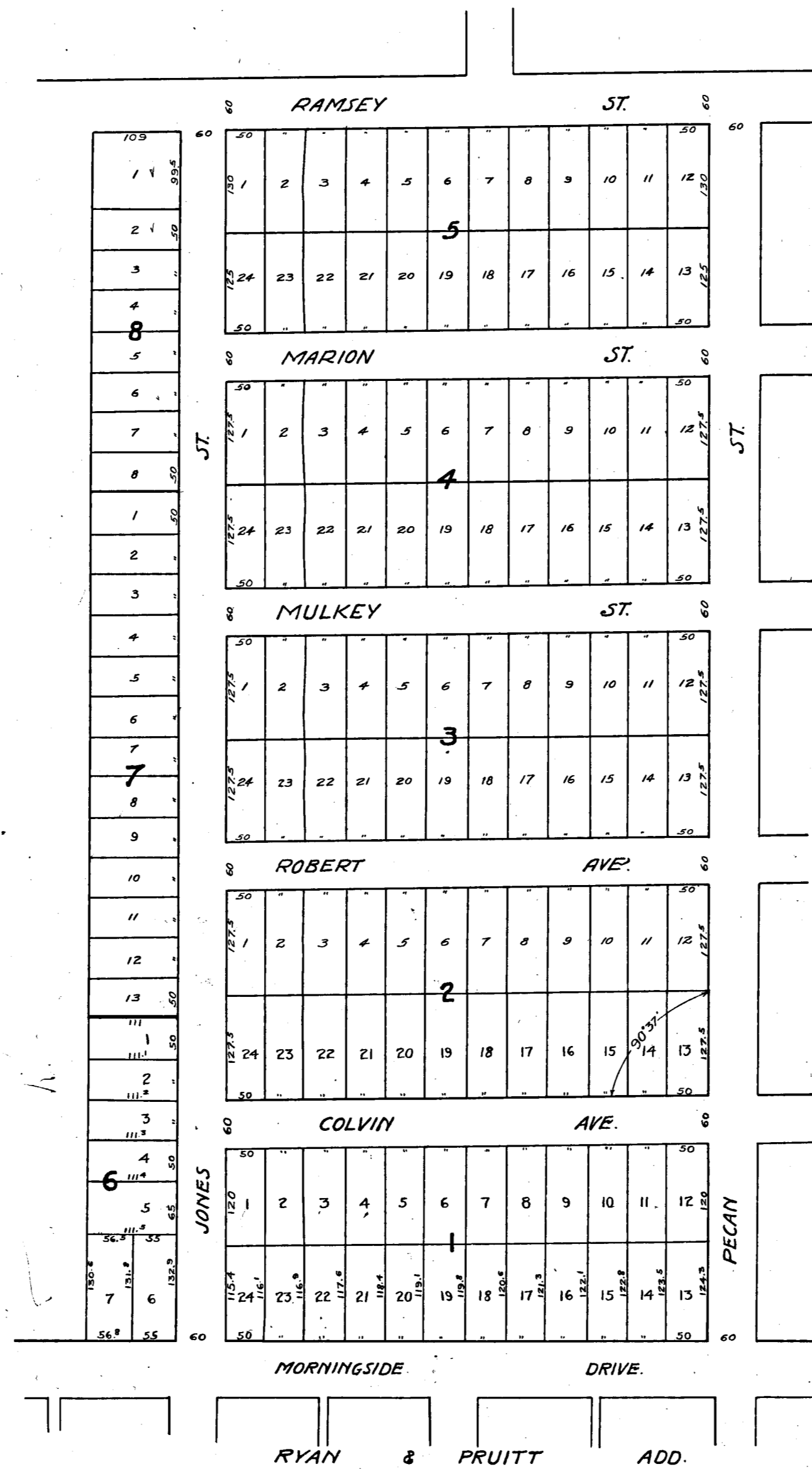
Addition **[REDACTED]**

Block No. _____

Abstract No. _____

No. of Acres **J. Stinson**

Scale **150** Feet to the inch



Old Plat No. _____

Plat No. 735/

Land In SMITH AND FOSTER

Addition

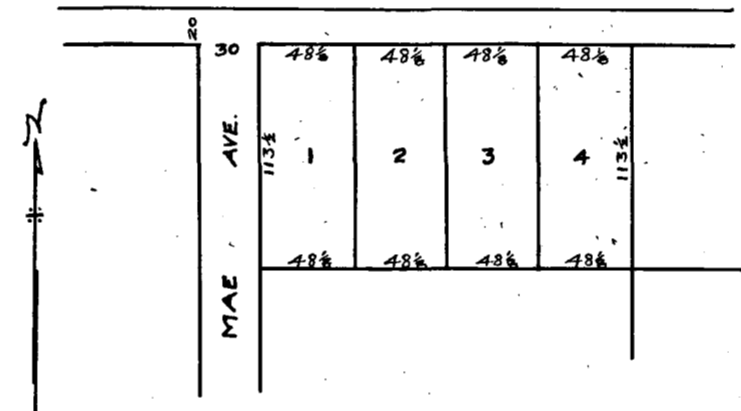
Block No. _____

AbstracNo. _____

No. of Acres _____

D. Dulaney Sur.

Scale 100 Feet to the inch



Land In EVANSDALE

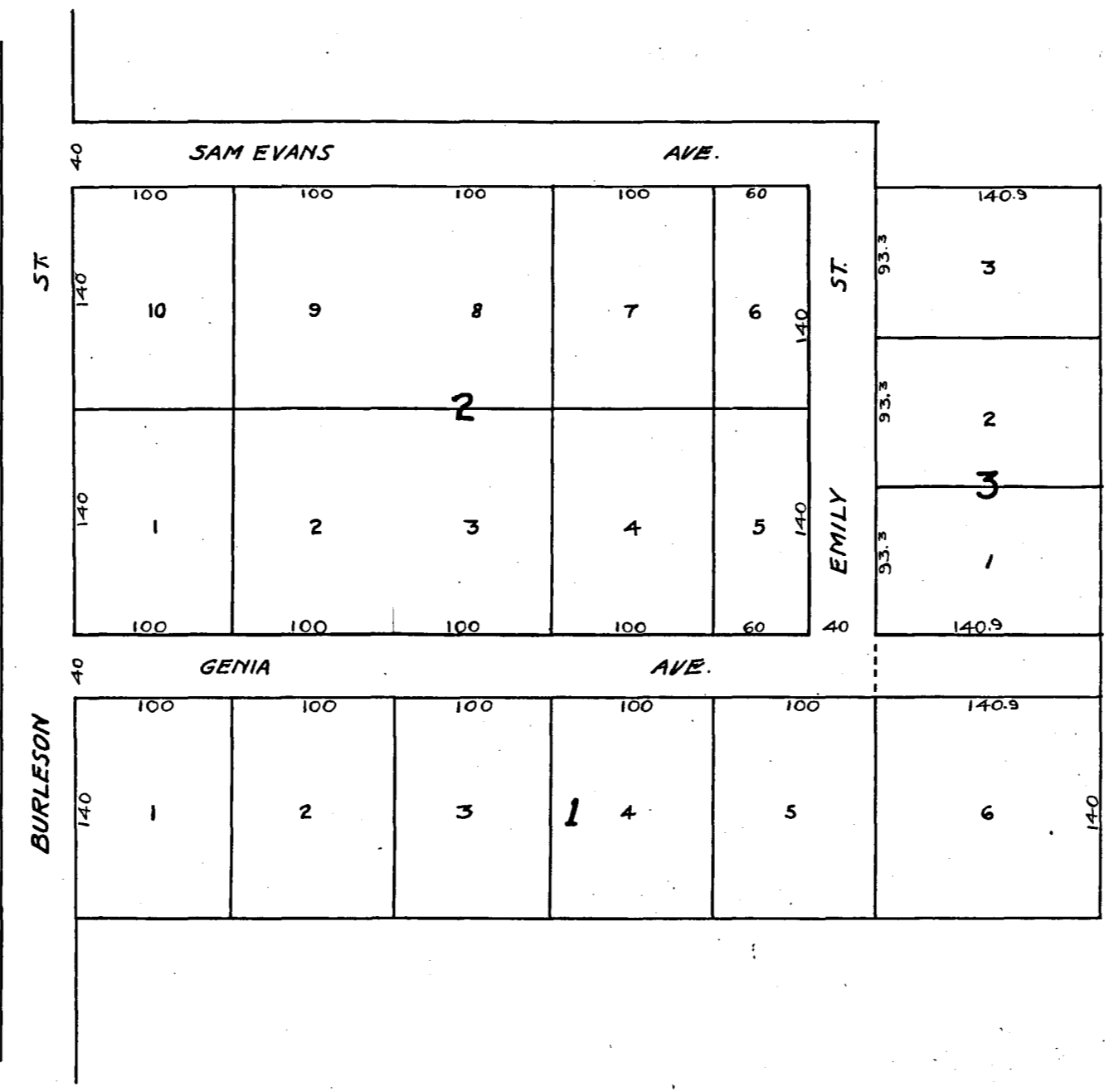
Addition

Block No. _____

Abstract No. _____

No. of Acres R. Crowley

Scale 100 Feet to the inch



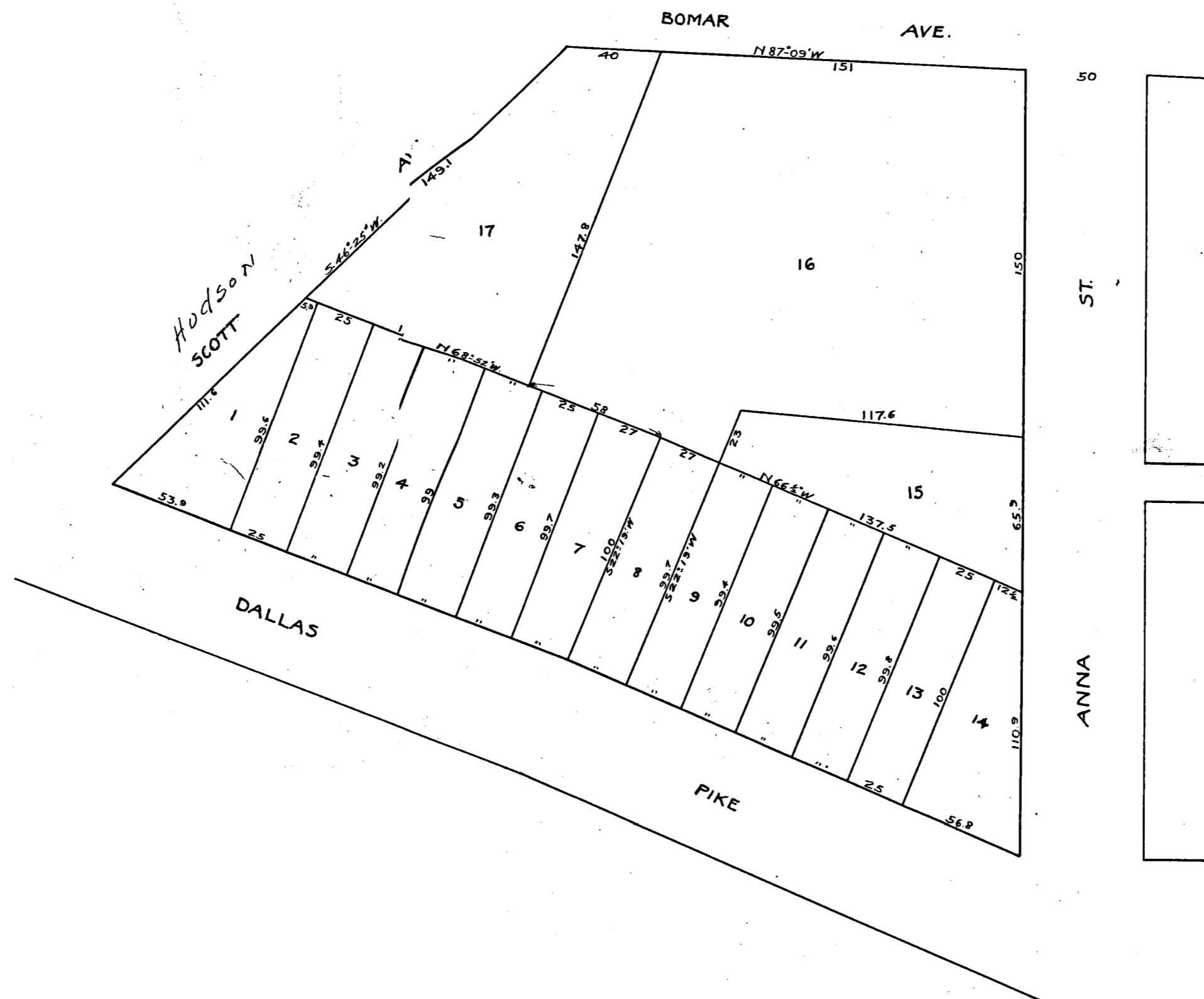
Land In **J.M. LEONARD SUB. OF**
PT OF BLK 37 SYCAMORE HTS Addition

Block No. _____

Abstract No. _____

No. of Acres _____

Scale **50** Feet to the inch



Old Plat No. _____

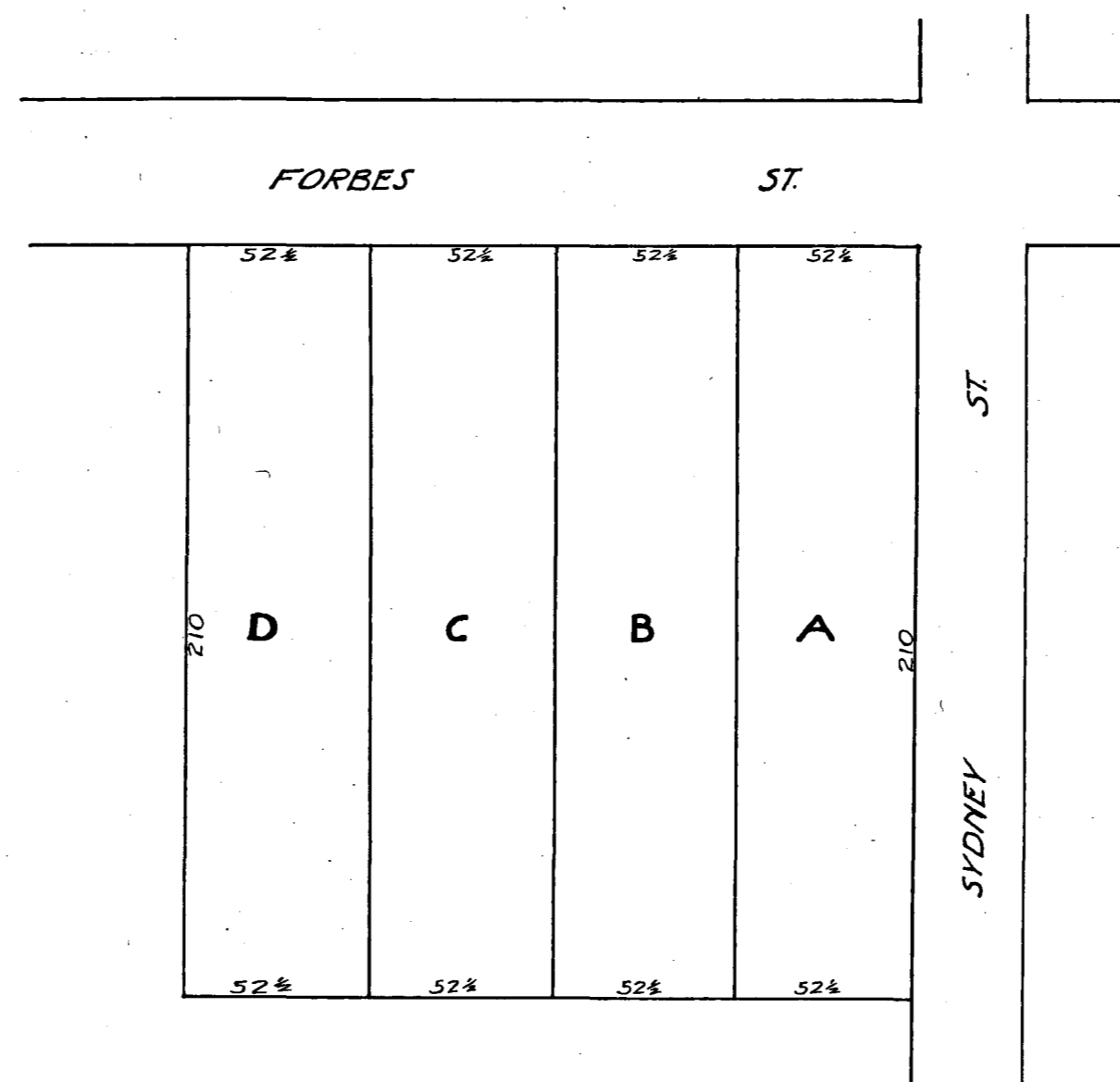
Plat No. 7354

B.W. McCULLOCK'S SUB.
Land In OF LOT 6 BLK 36 ENGLEWOOD HTS Addition Survey

Block No. _____
AbstracNo. _____

No. of Acres _____

Scale 50 Feet to the inch



Old Plat No. _____

Plat No. 7355

Land In ARMENDARIS PLACE

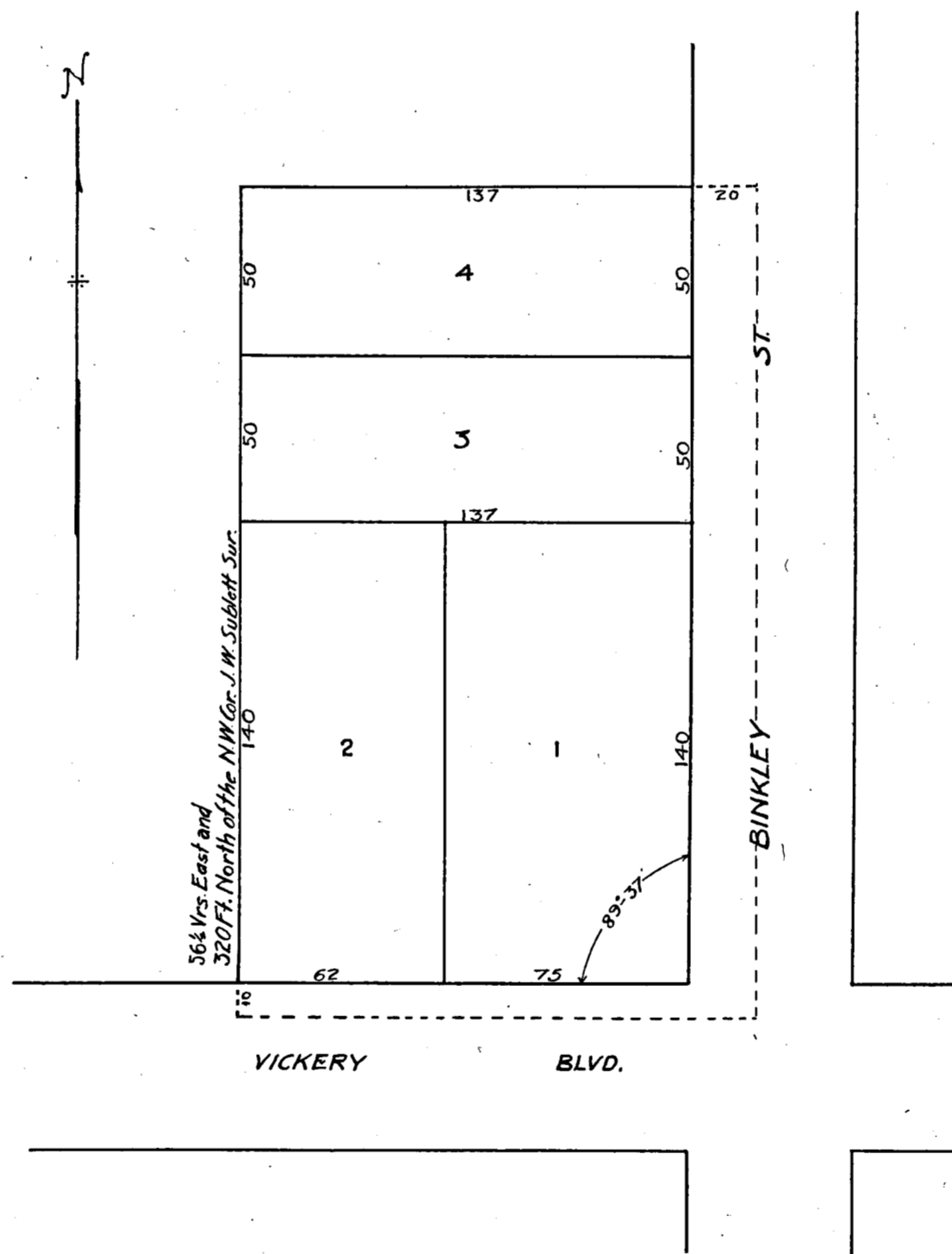
Addition

Block No.

Abstract No. _____

No. of Acres J. Armendaris Sur.

Scale 50 Feet to the inch



Old Plat No. _____

Plat No. **7356**

Land In **L.V. MANNING'S SUB.**
OF PT. BLK. 48 SYCAMORE HTS.

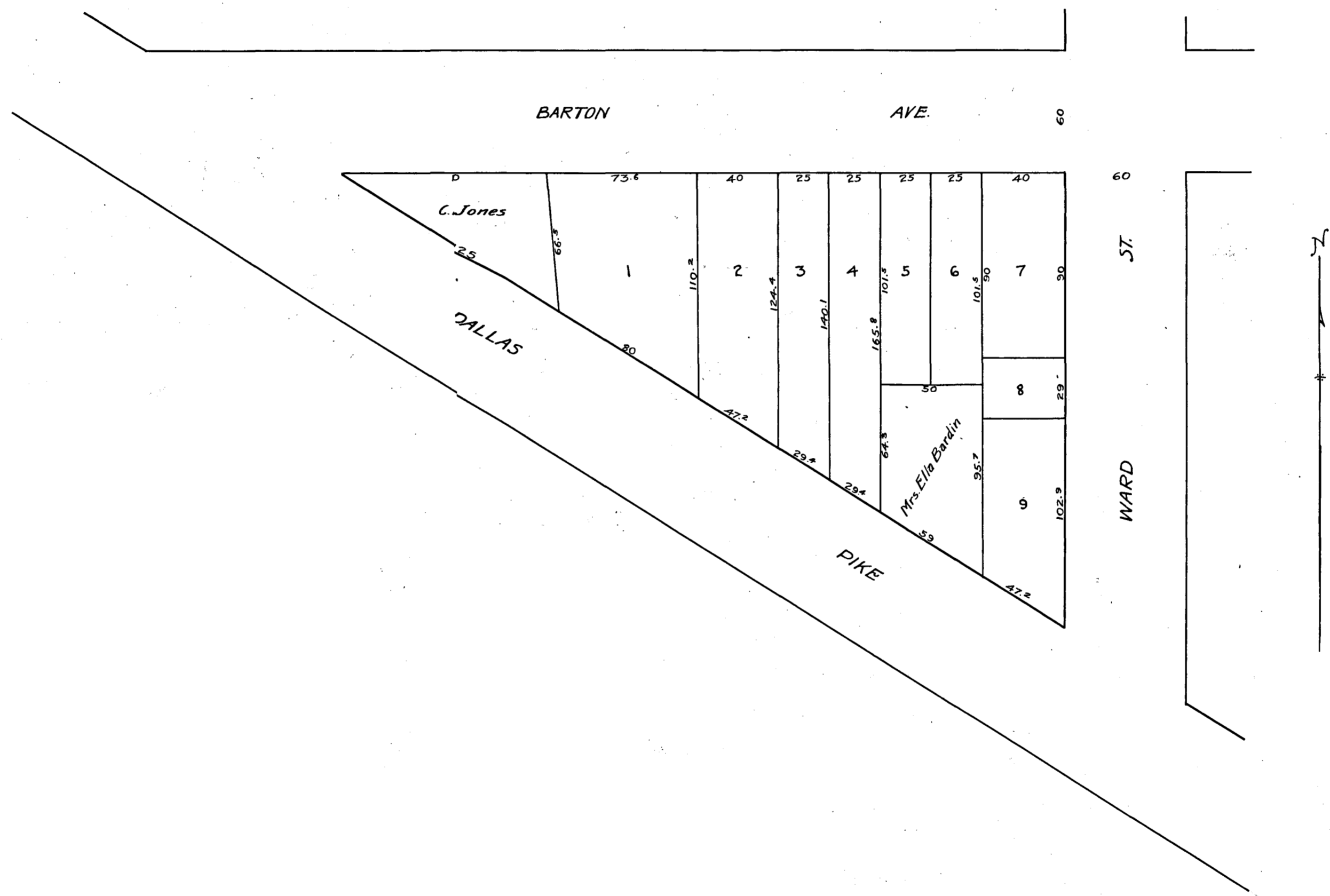
Addition
Survey

Block No. _____

Abstract No. _____

No. of Acres _____

Scale **50** Feet ~~to~~ to the inch



Old Plat No. _____

Plat No. 7357

Land In McCAULAY

Addition _____

Block No. _____

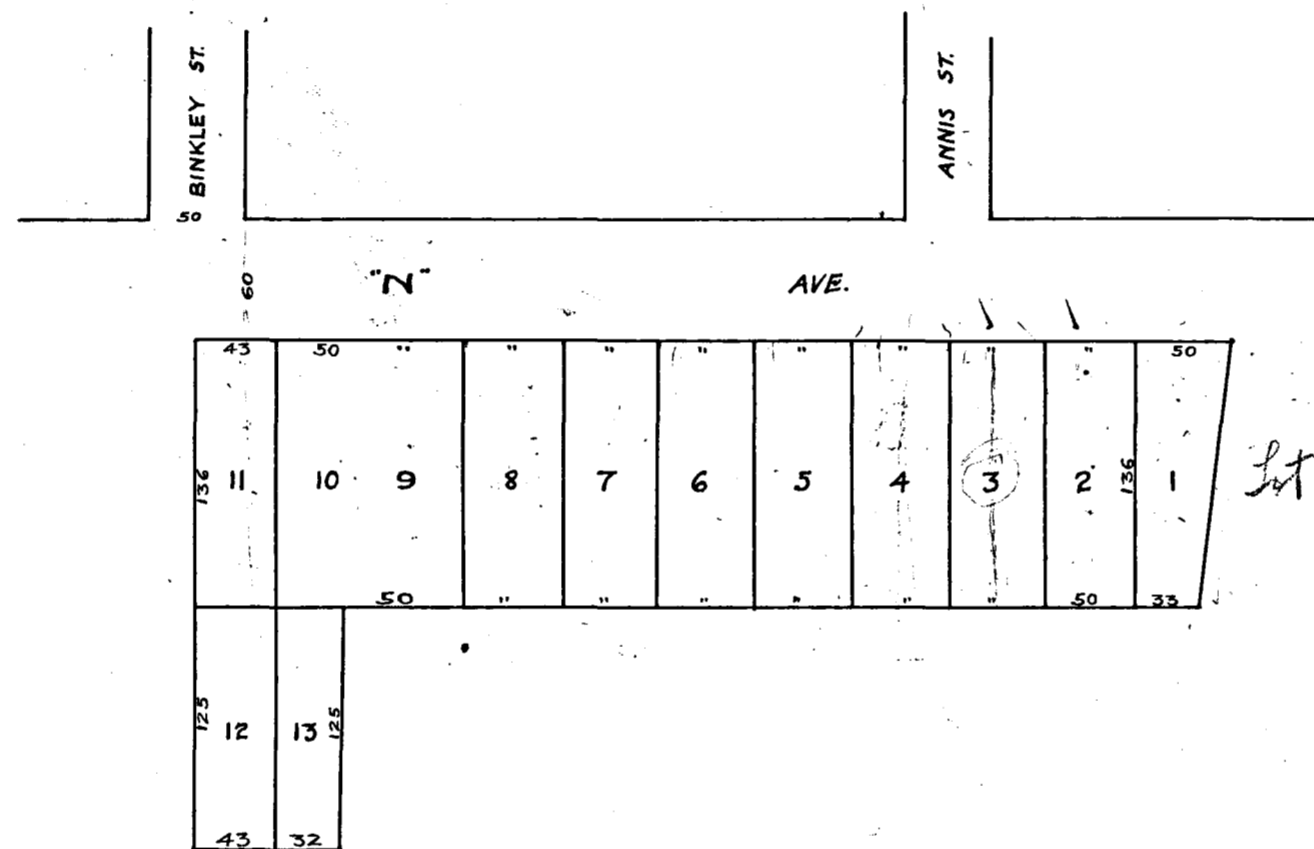
Abstract No. _____

No. of Acres _____

1 to 4 Blk. A - 1 to 7 Blk. B - Folio Heights. S. 2.

Scale 100 Feet to the inch

11 13



Lot 4 Blk. D. MILLET

Land In CORDY J. ELLIS SUB.

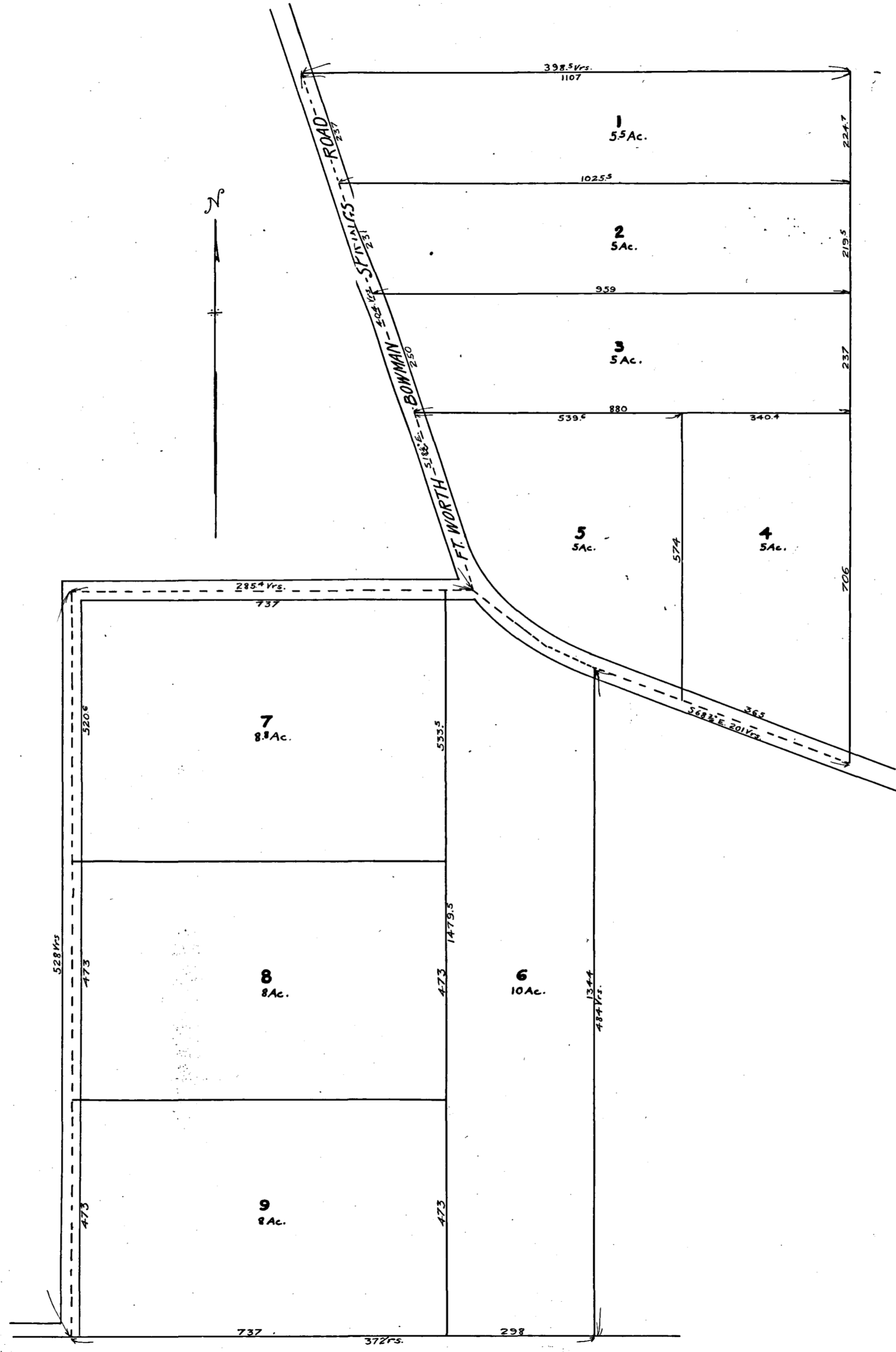
Addition

Block No. _____

Abstract No. _____

No. of Acres D. Strickland Sur

Scale 200 Feet to the inch



Land In M.C. SMITH SUB.

Addition _____

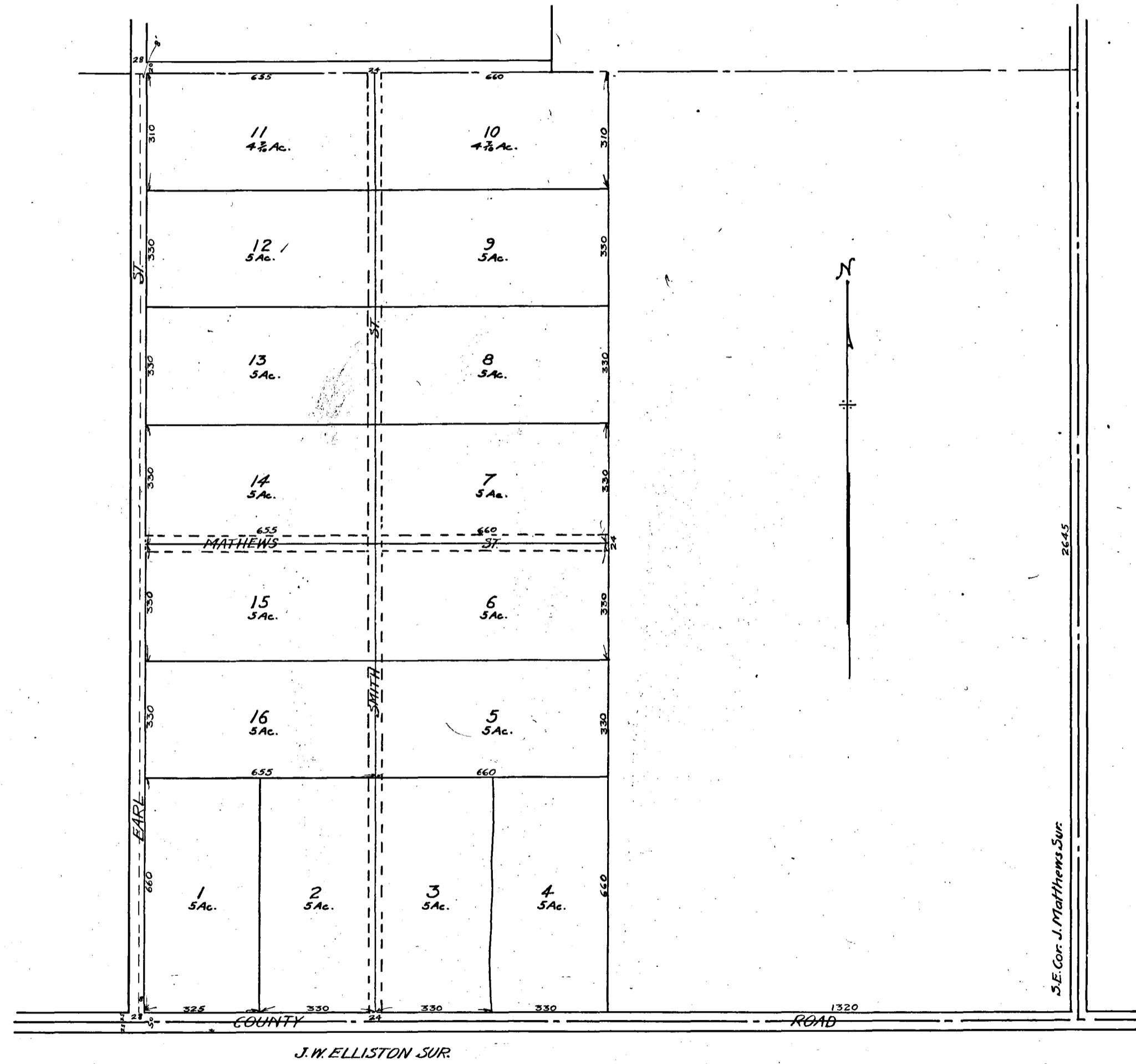
Block No. _____

Abstract No. _____

No. of Acres _____

J. Matthews Sur.

Scale 300 Feet to the inch



Land In **ALLEN JONES SUB.**

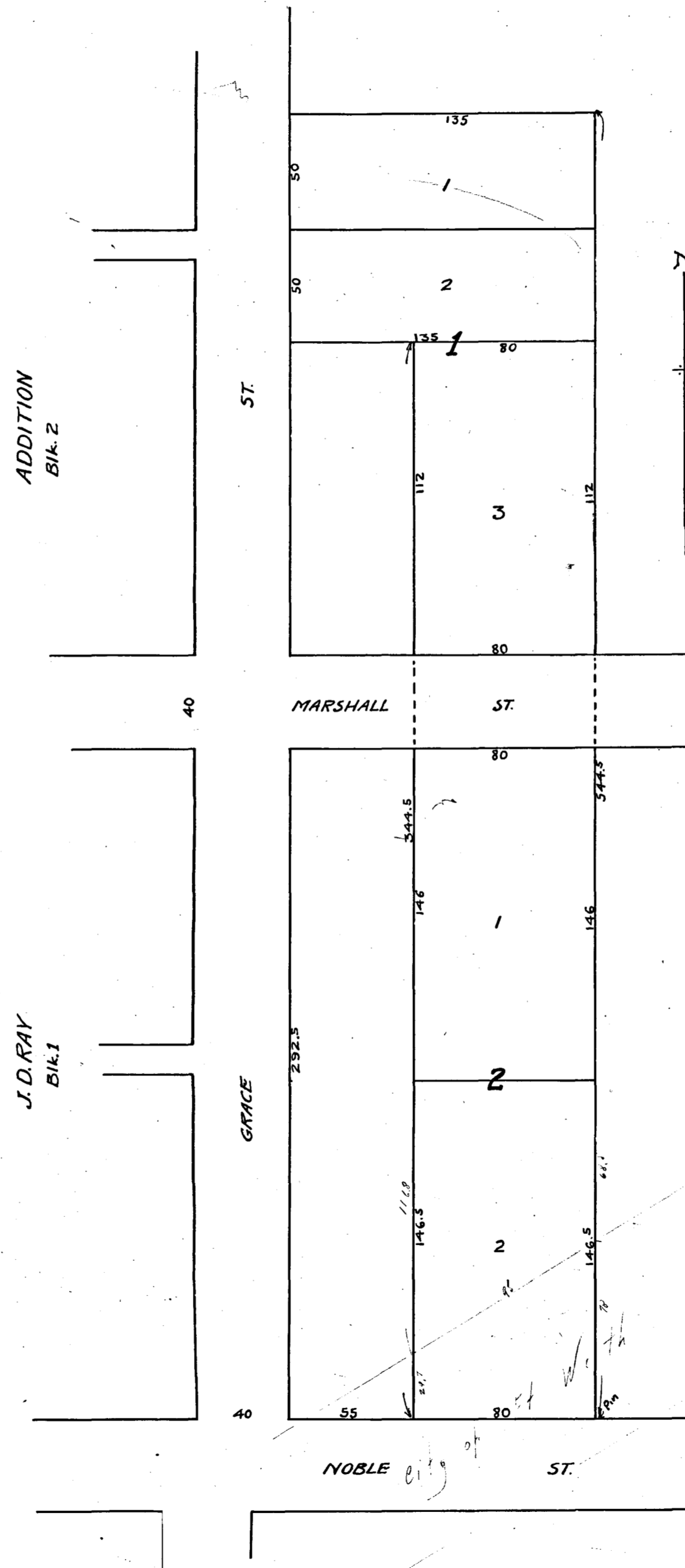
Addition **██████████**

Block No. _____

Abstract No. _____

No. of Acres **A.M. Lamore Sur.**

Scale **50** Feet **██████████** to the inch



Old Plat No. _____

Plat No. 7361

Land In MRS. M.L. GILSTRAP

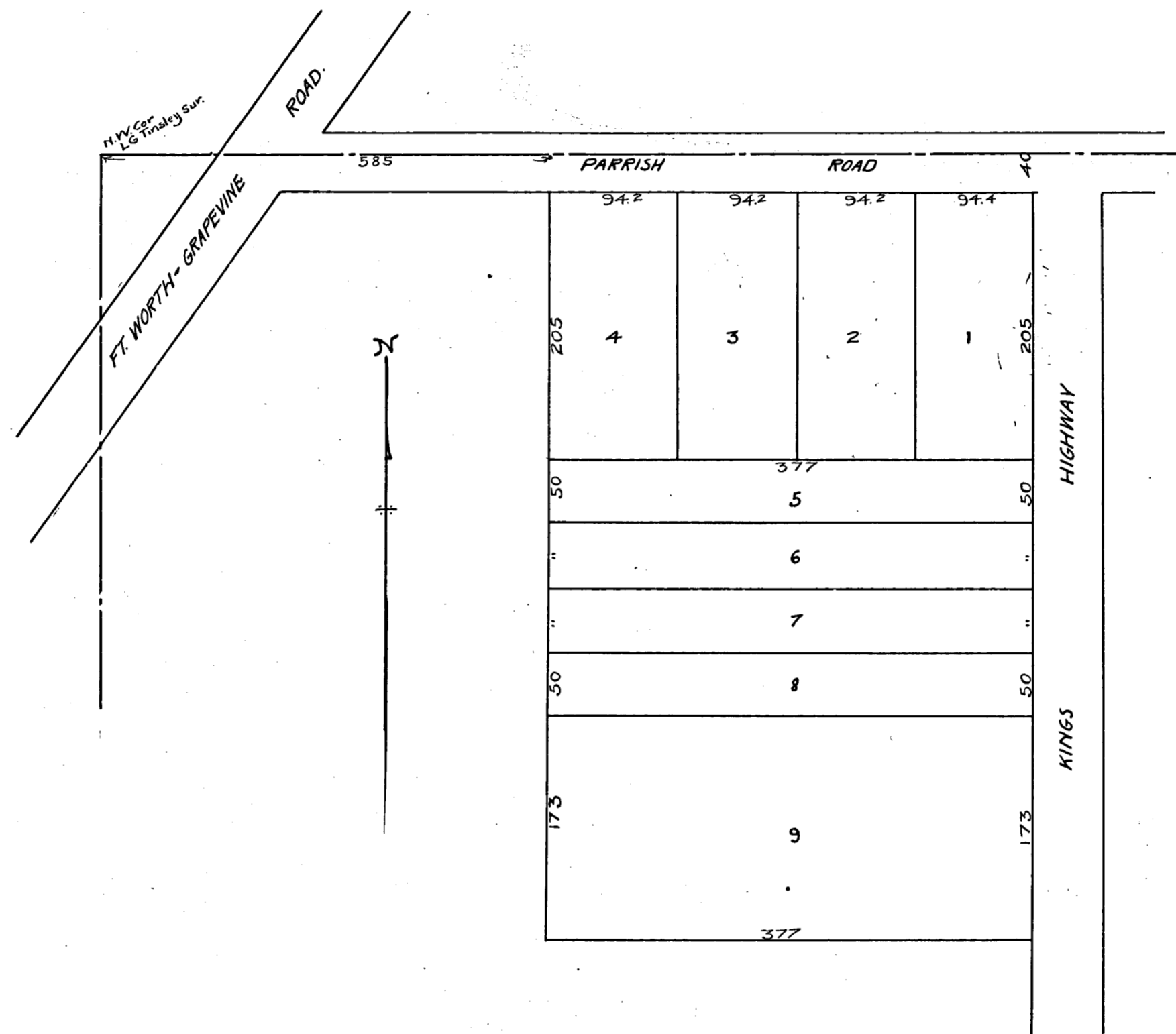
Addition _____

Block No. _____

Abstract No. _____

No. of Acres L. G. Tinsley Sur

Scale 100 Feet to the inch



Old Plat No. _____

Plat No. **7362**

Land In **J.E. JOHNSON SUB.**

Addition _____

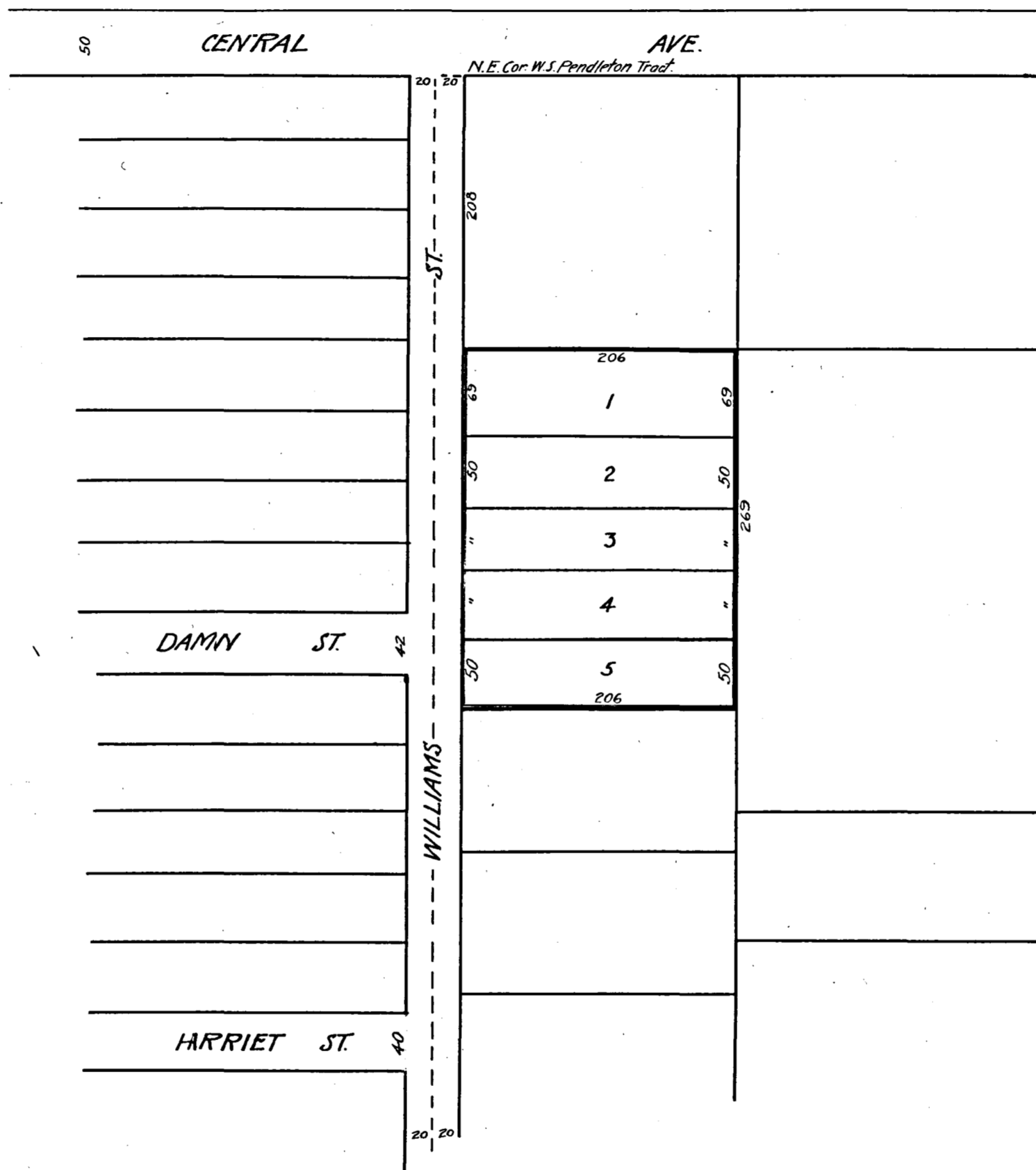
Block No. _____

Abstract No. _____

No. of Acres _____

A. McLa more Sur

Sale **100** Feet _____ to the inch



Old Plat No. _____

Plat No. 7363 _____

Land In *P.J. WATER'S SUB.*
Lots 370 & 371 Blk. 14 Hyde Park

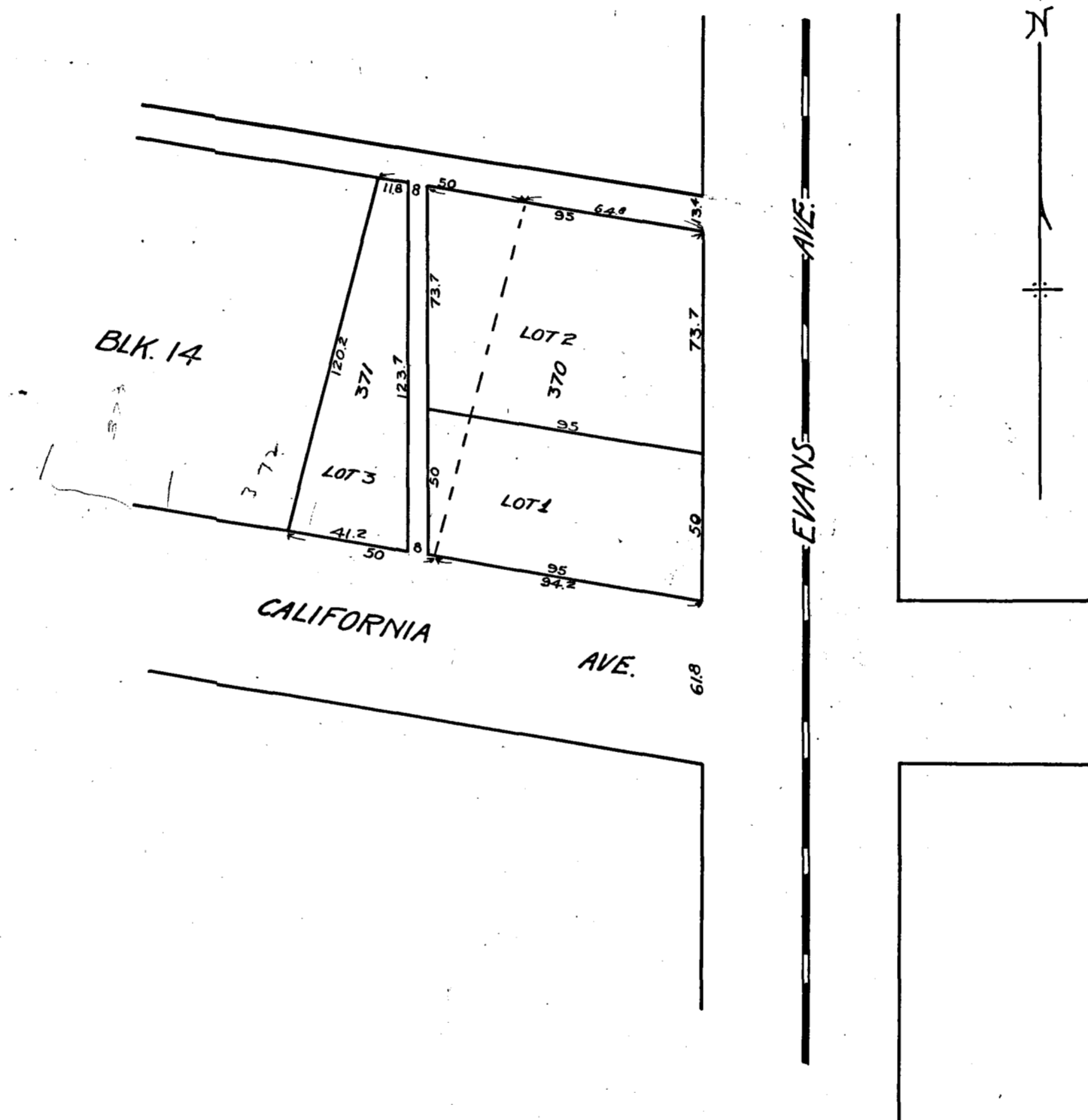
Addition

Block No.

Abstract No.

No. of Acres _____

Scale 50 Feet to the inch



Old Plat No. _____

Plat No. 7365

Land In DIXIE PARK

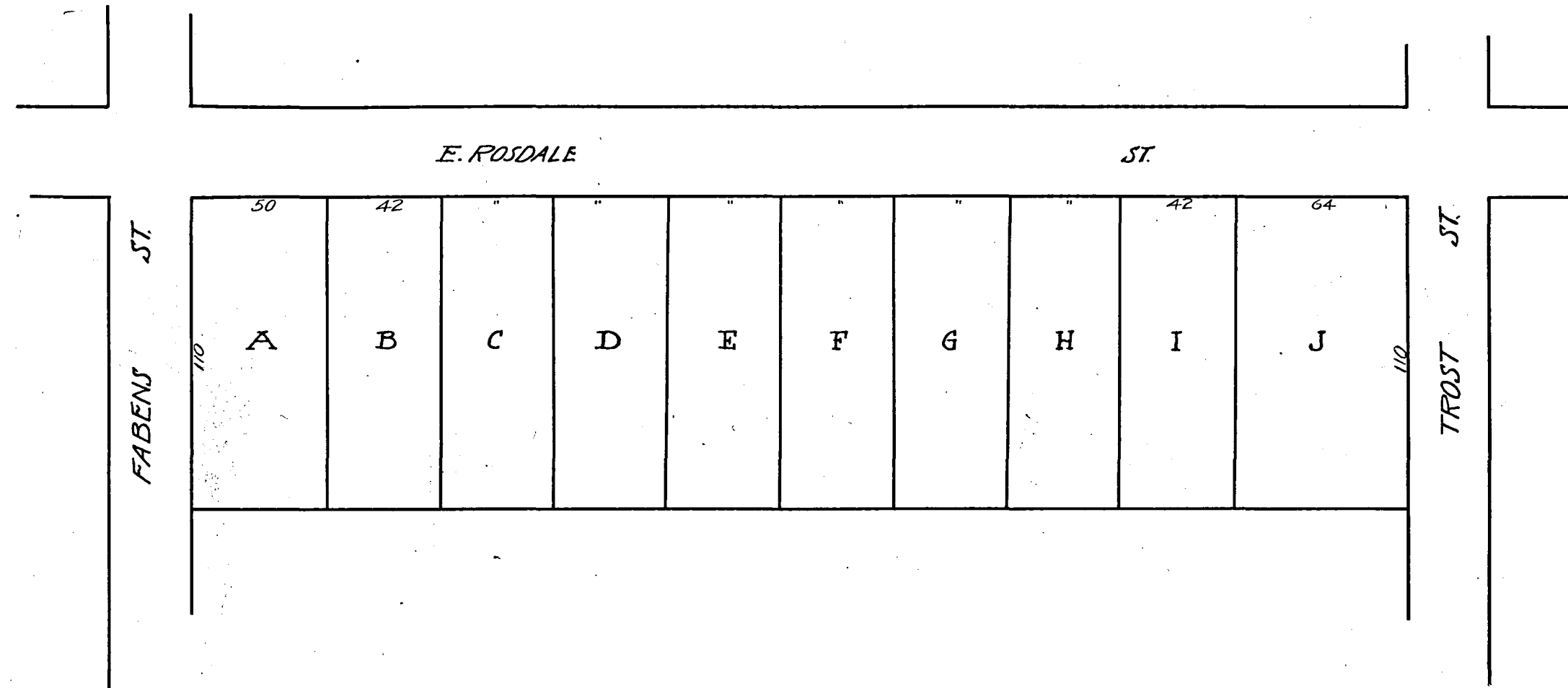
Addition

Block No. _____

Abstract No. _____

No. of Acres No. 110 Ft. Lots 121 to 129 BIK 8 McCONNELL ADD.

Scale 50 Feet to the inch

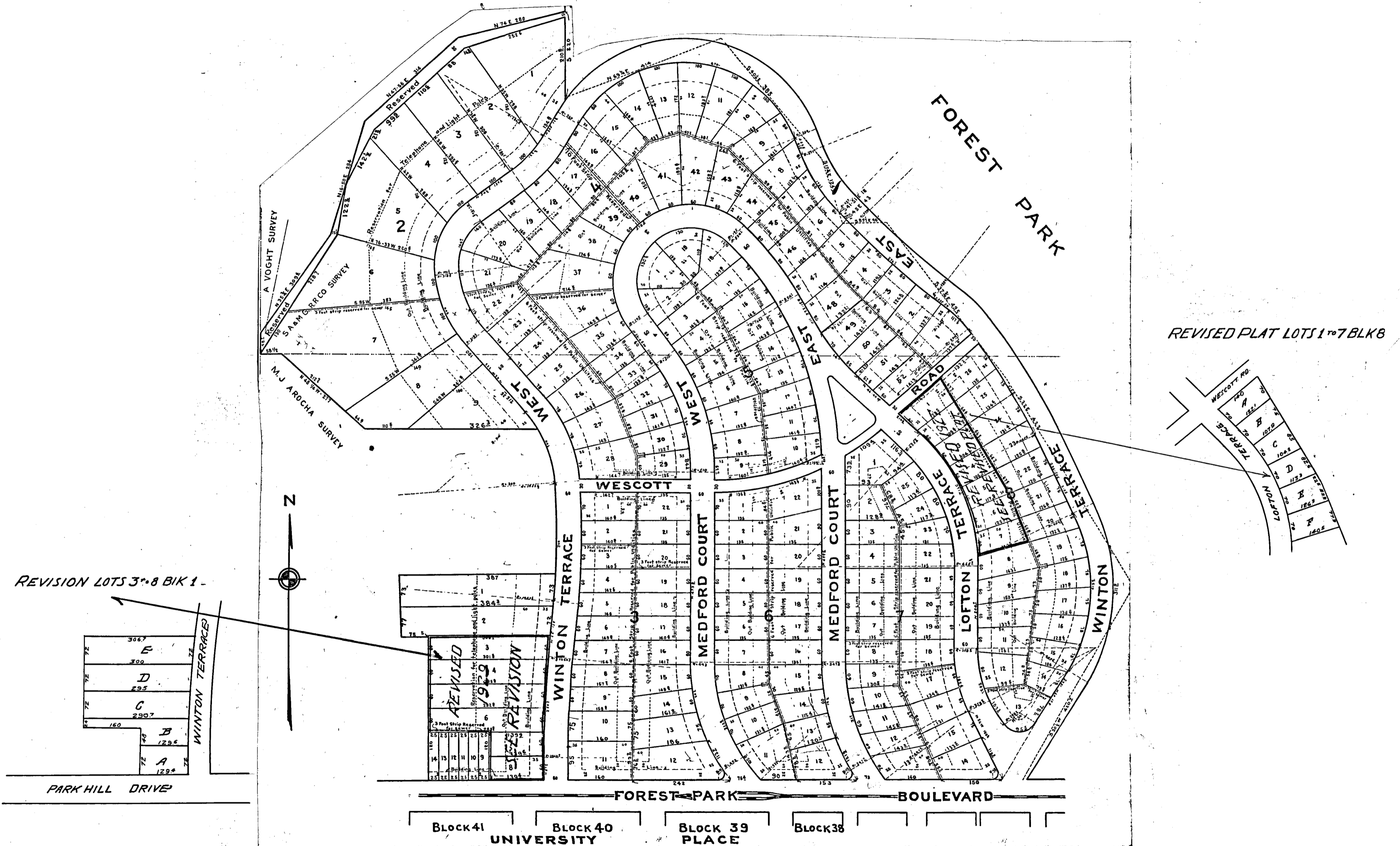


Land In PARK HILL

Block No. _____
Addition _____
Abstract No. _____

No. of Acres A. VOGHT & M. J. AROCHA & S. A. & M. G.

Scale 200 Feet to the inch



80
65

Land In **CLAIREMONT PLACE** Addition

Block No.

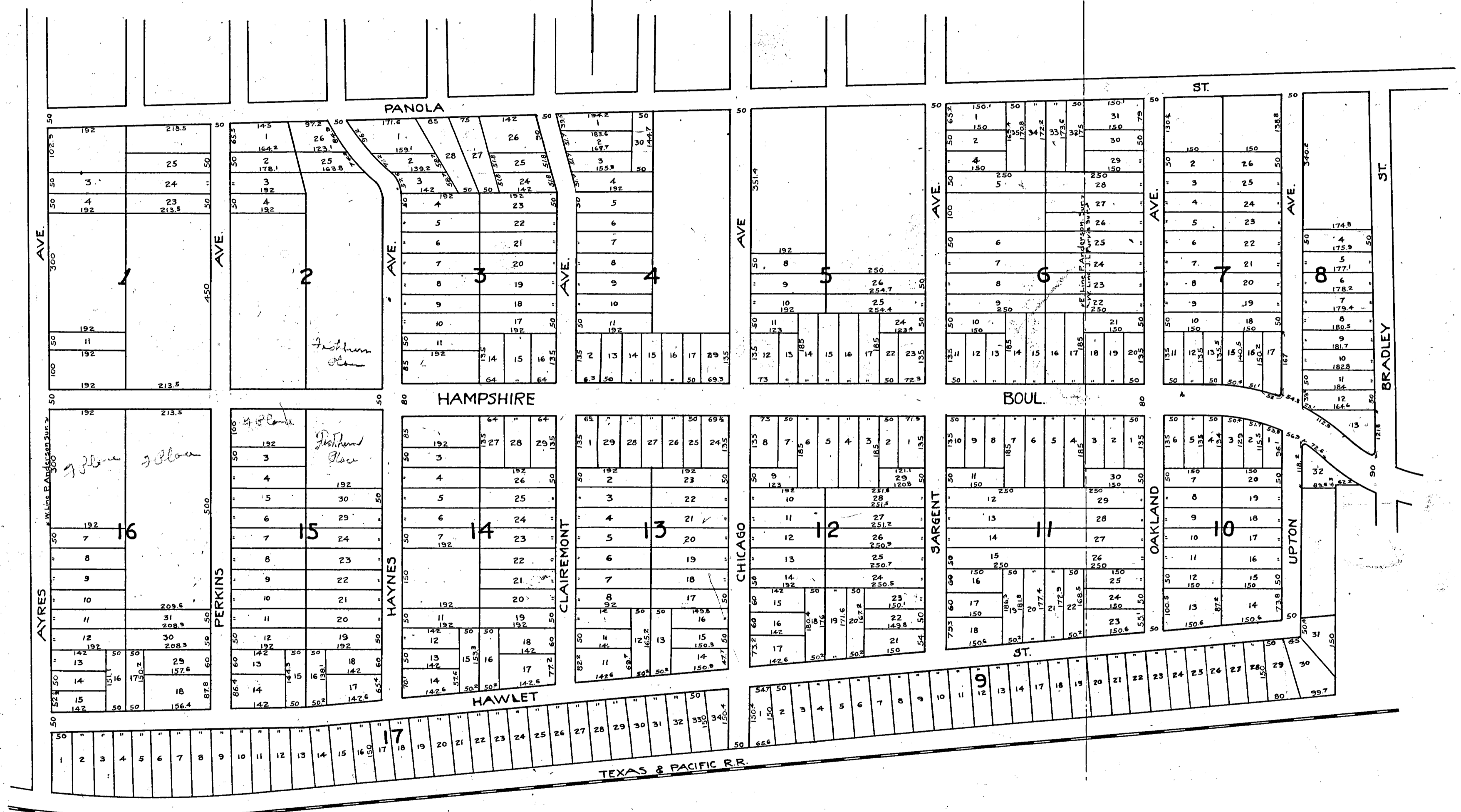
Abstract No.

No. of Acres

P. Anderson & J.L. Purvis Surveys

Scale **200** Feet to the inch

150
20



Land In **J.H. DAVIS**

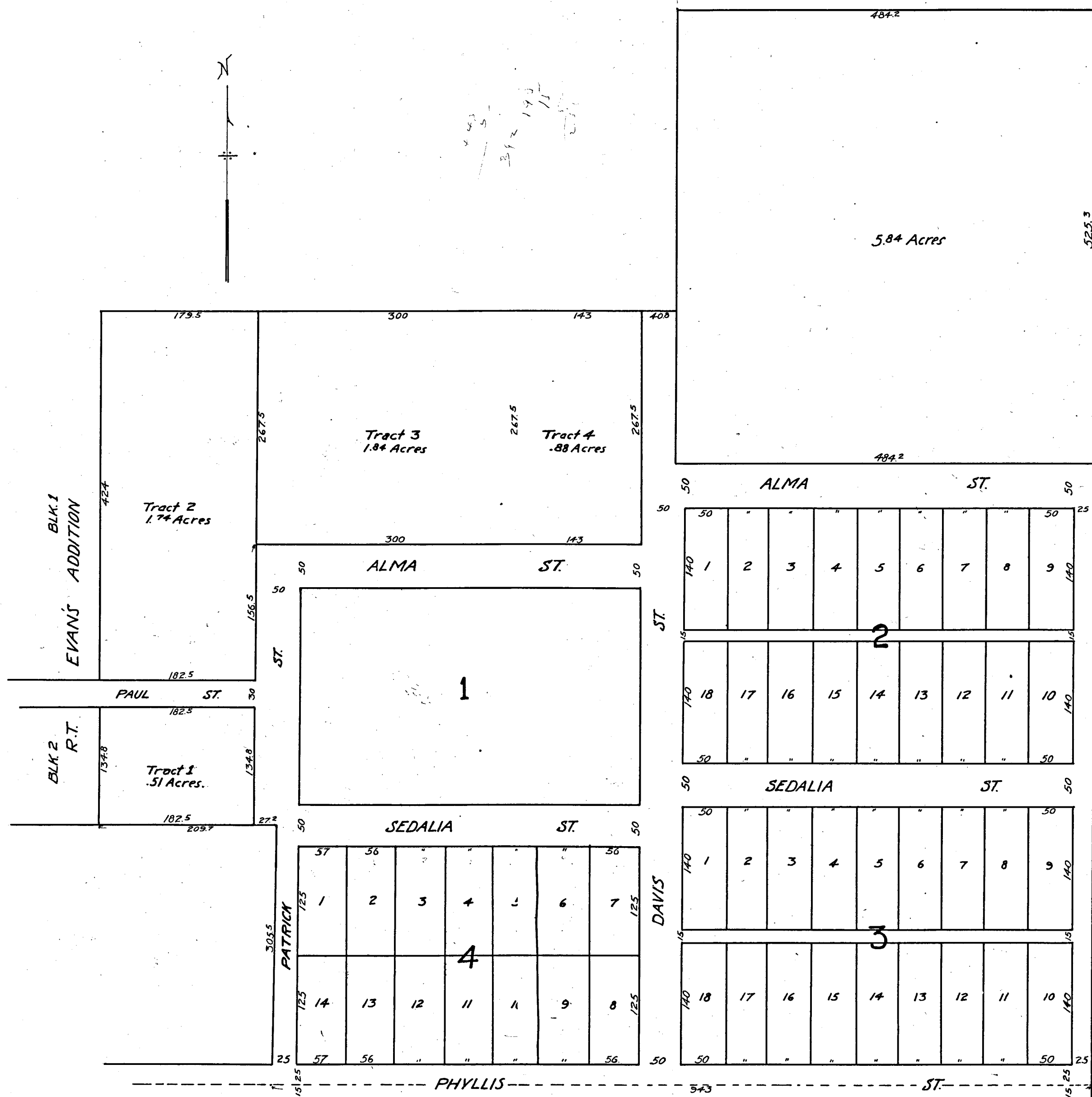
Addition **EVANS**

Block No. _____

Abstract No. _____

No. of Acres **J.B. York Sur**

Sale **100** Feet **to the inch**



Old Plat No. _____

Plat No. 7369

Land In W. I. BROWNING SUB.

Addition
Survey

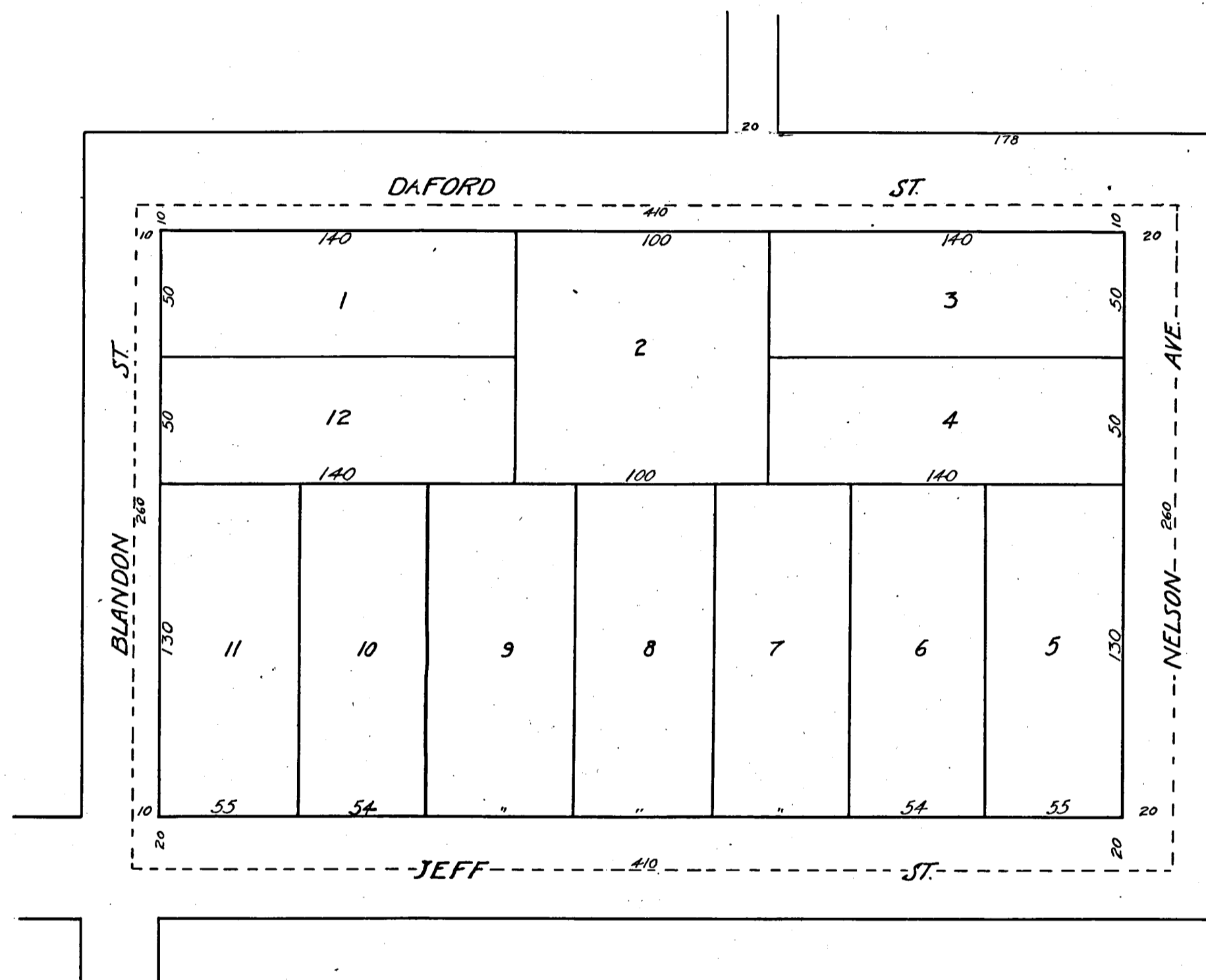
Blck No.

Astract No. _____

No. of Acres

A. McLamore SUR.

Scale 50 Feet to the inch



Old Plat No. _____

Plat No. 7370

Land In PARK VIEW

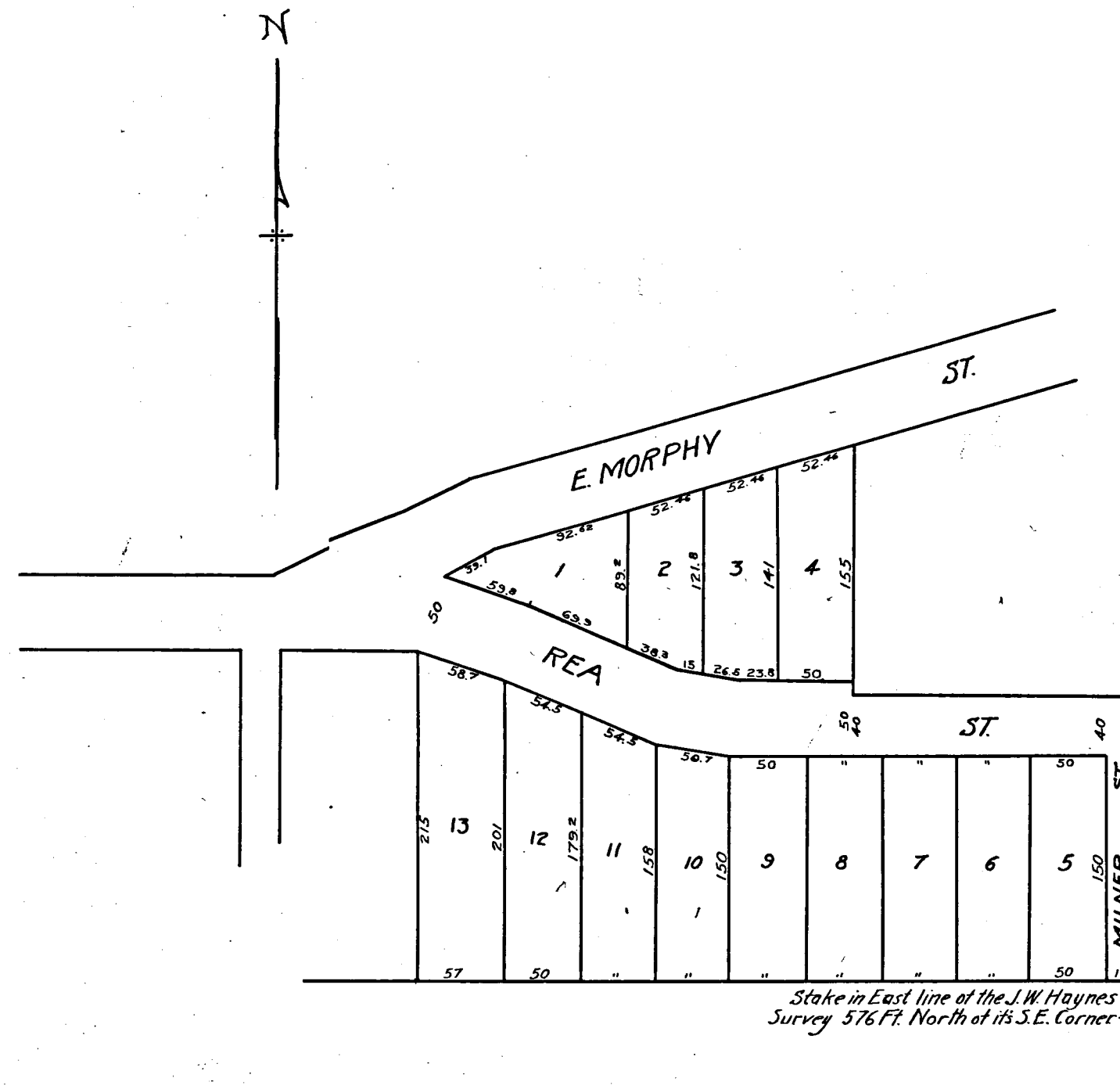
Addition _____

Block No. _____

Abstract No. _____

No. of Acres J.W. Haynes Sur. # 778

Scale 100 Feet to the inch



Old Plat No. _____

Plat No. 7371

Land In OAK HILL ACRES

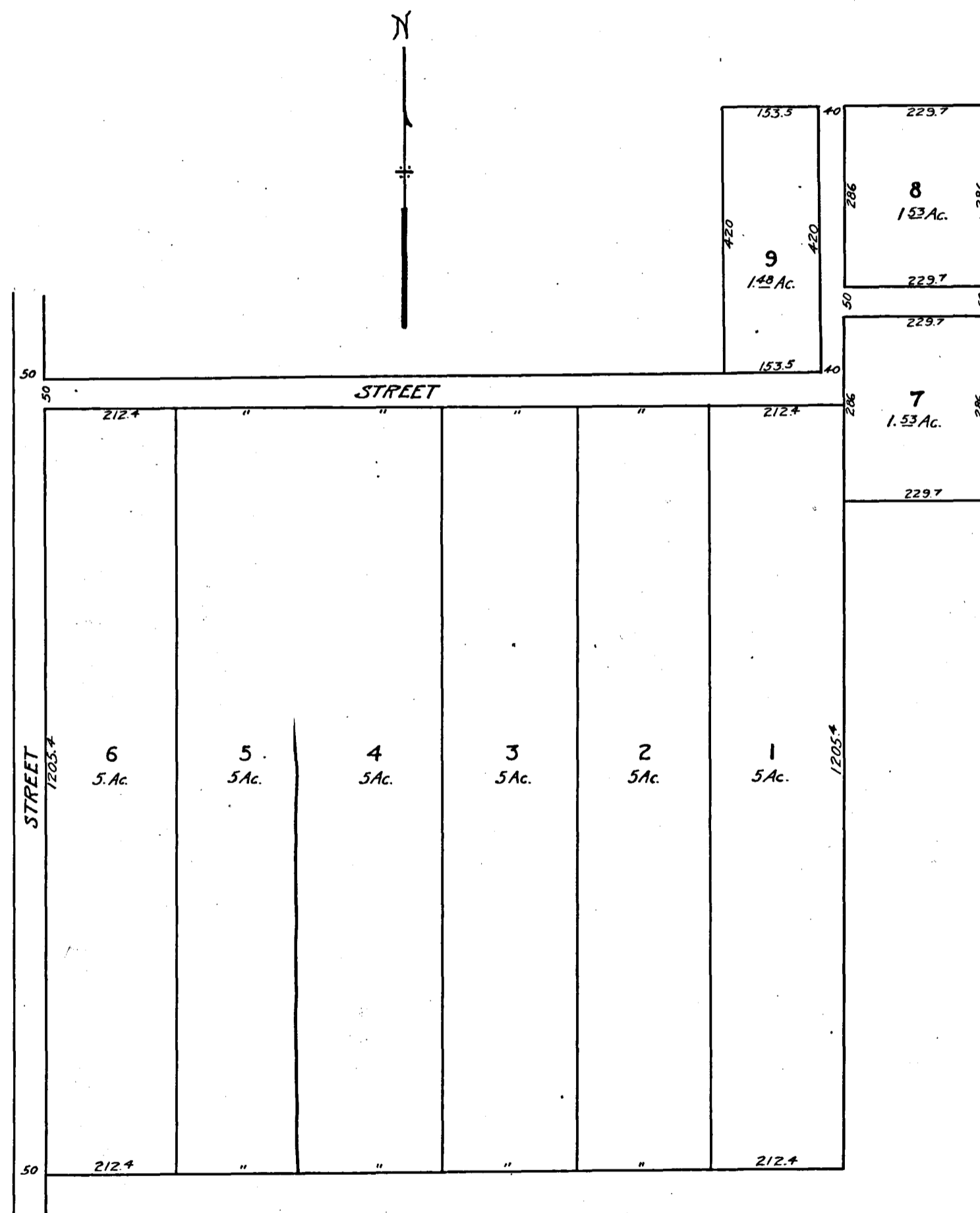
Addition

Block No. _____

Abstract No. _____

No. of Acres Owen Medlin Sur.

Scale 200 Feet to the inch



Old Plat No. _____

Plat No. 7372

Land In BALDWIN

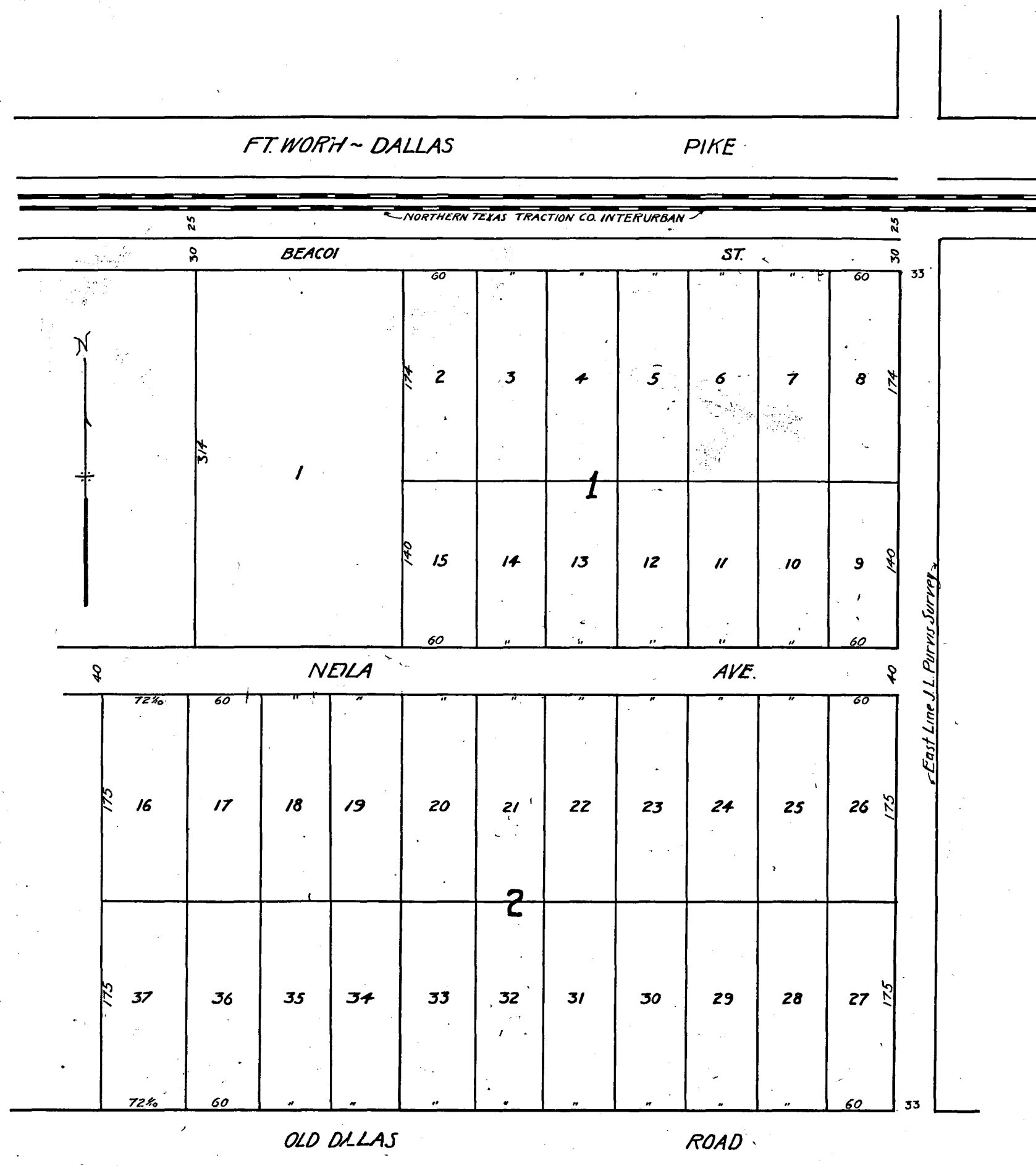
Addition

Block No. _____

Abstract No. _____

No. of Acres J.L. Purvis Sur.

Scale 100 Feet to the inch



Old Plat No. _____

Plat No. 7373

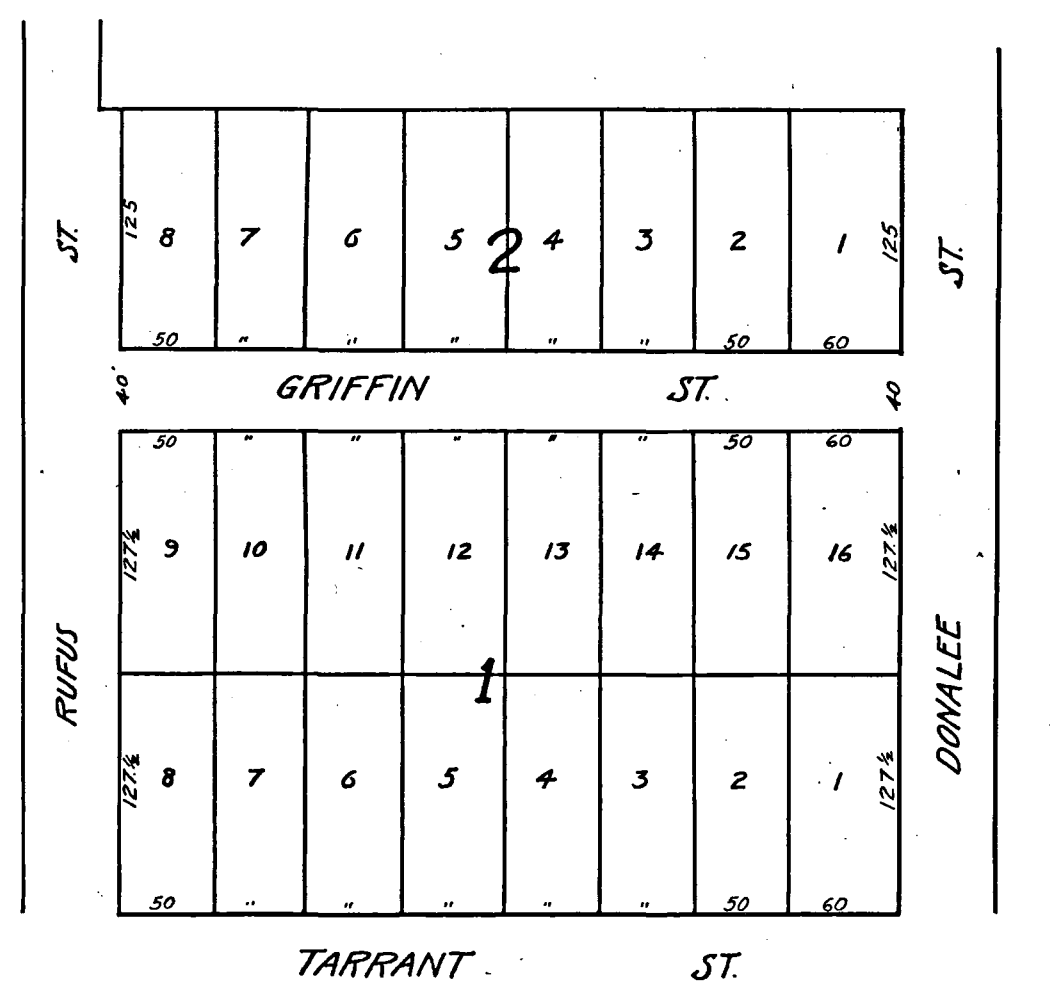
RUFNER'S SUB.
Land In Of Lts 2-3-4-5 Blk. 40 Englewood Hts. Addition

Block No. _____

Abstract No. _____

No. of Acres _____

Scale 100 Feet ~~to~~ to the inch

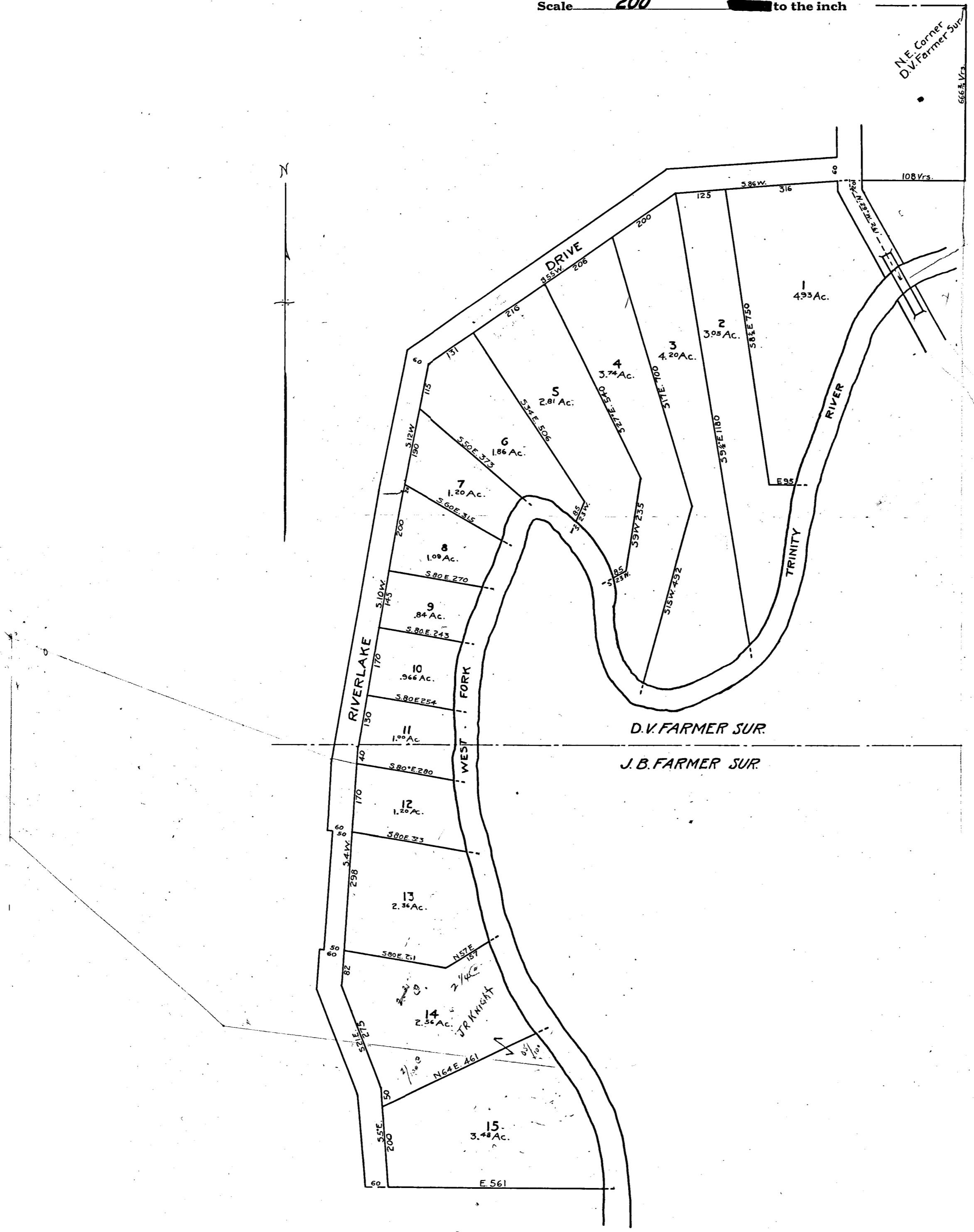


Land In RIVERLAKE

Addition Lock No.
Abstract No.

No. of Acres D.V. & J.B. Farmer's Surveys

Scale 200 Feet to the inch



Old Plat No. _____

Plat No. 7375

Land In CRESTVIEW

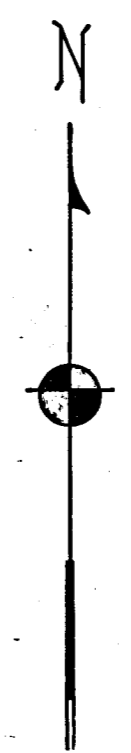
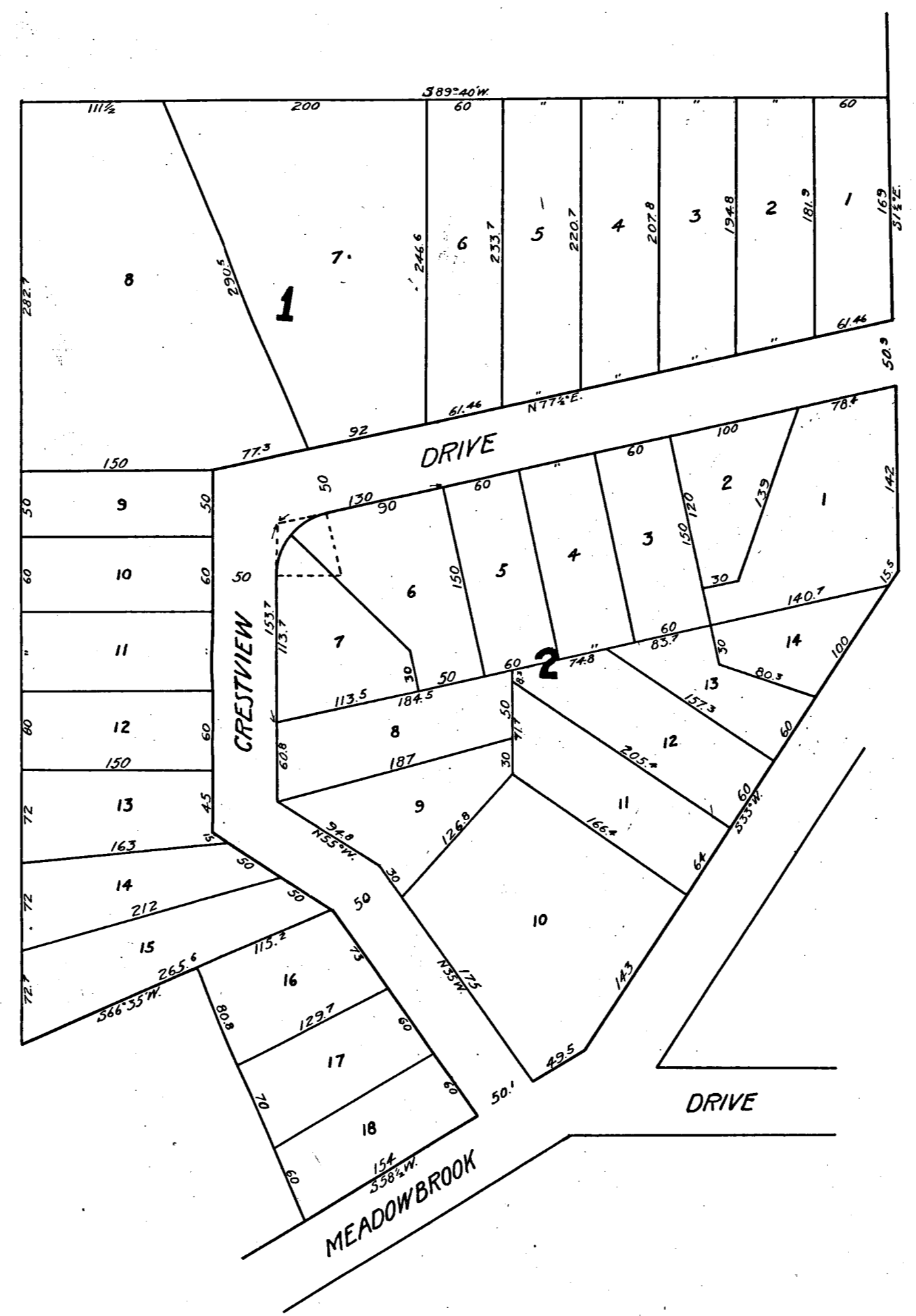
Addition

Block No. _____

Abstract No. _____

No. of Acres W. Edwards Sur.

Scale 100 Feet to the inch



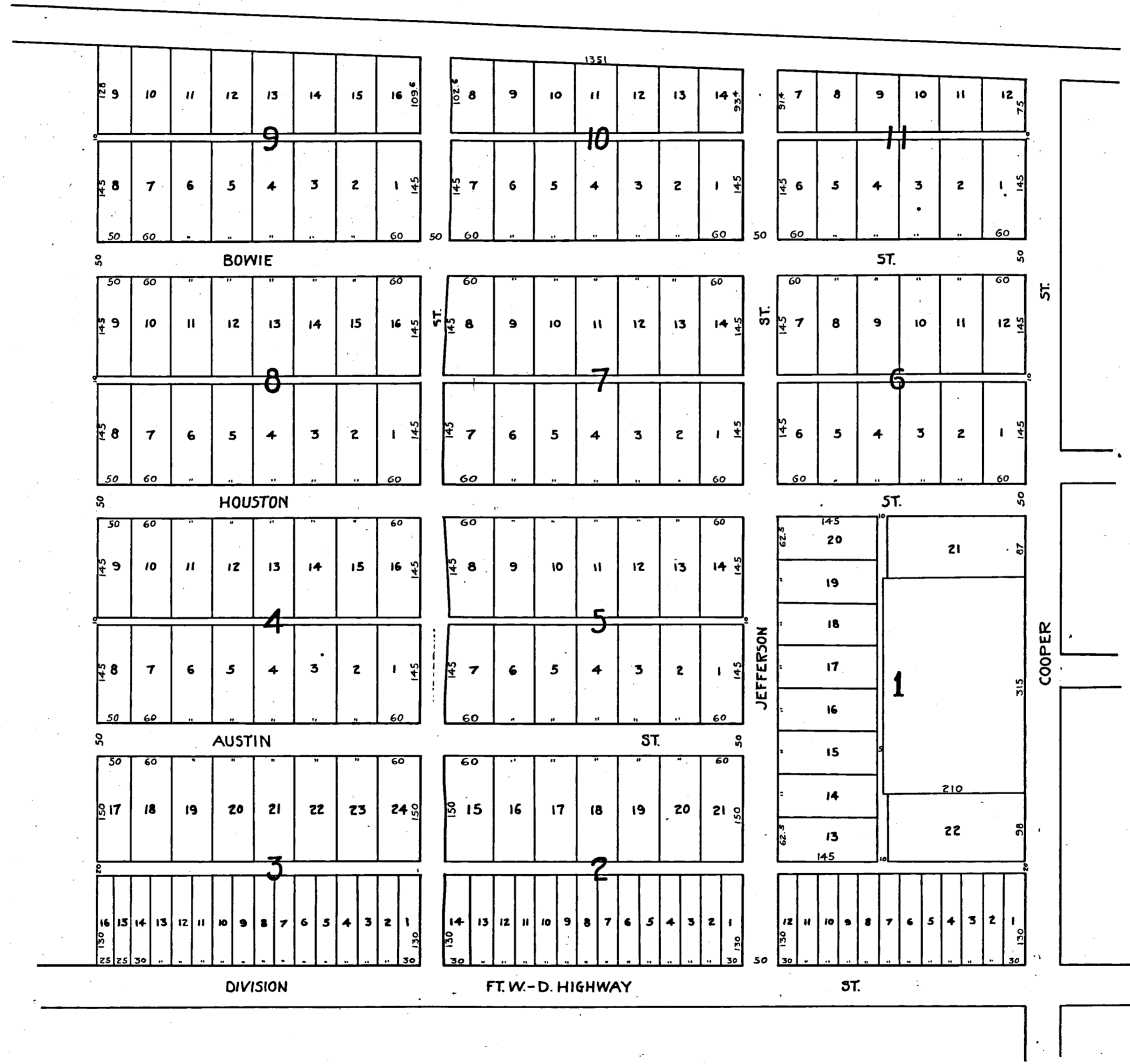
12.3
5.5
14.7
3.5

Land In HIGHWAY PARK

Addition _____ Block No. _____
Abstrac No. _____

No. of Acres E. Daggett Sur

Scale 150 Feet to the inch



Land In ROGERS-STUART

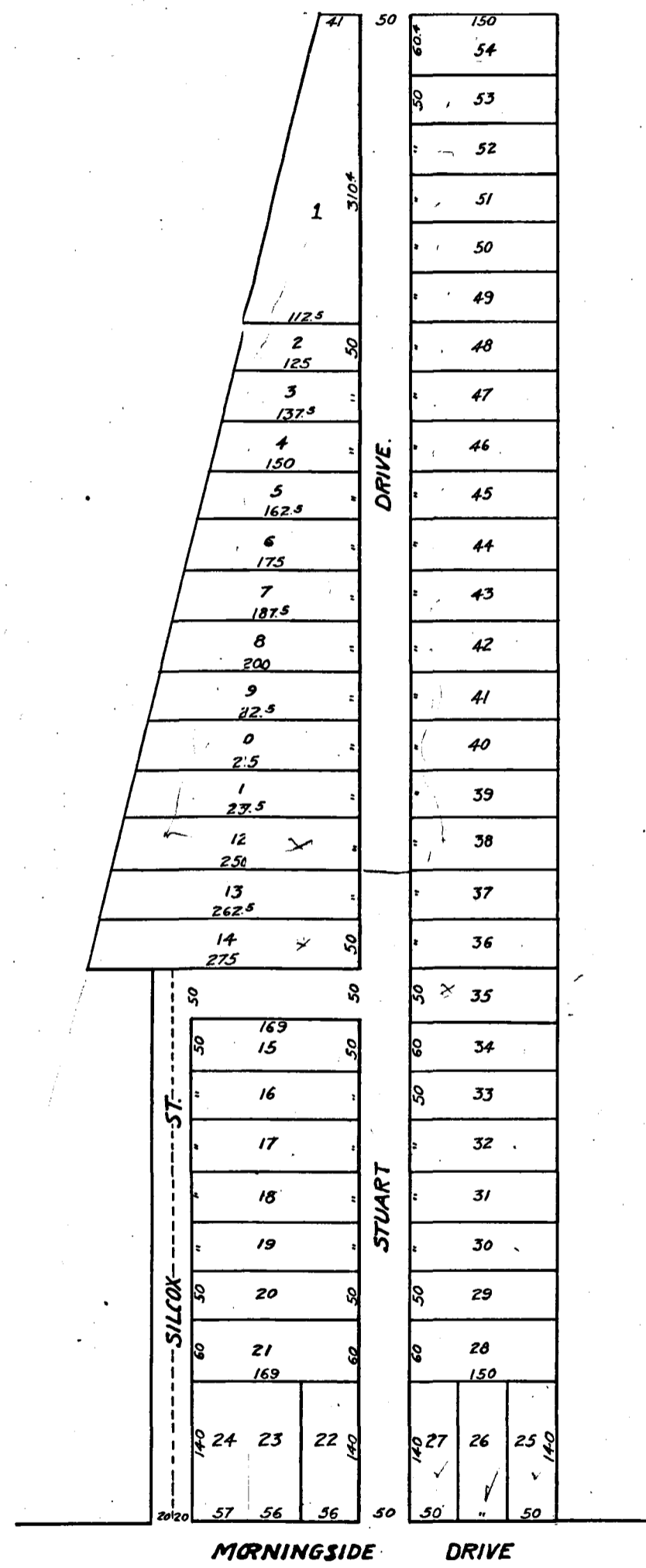
Addition

Block No. _____

Abstract No. _____

No. of Acres A. Stinson Sur.

Sale 150 Feet to the inch



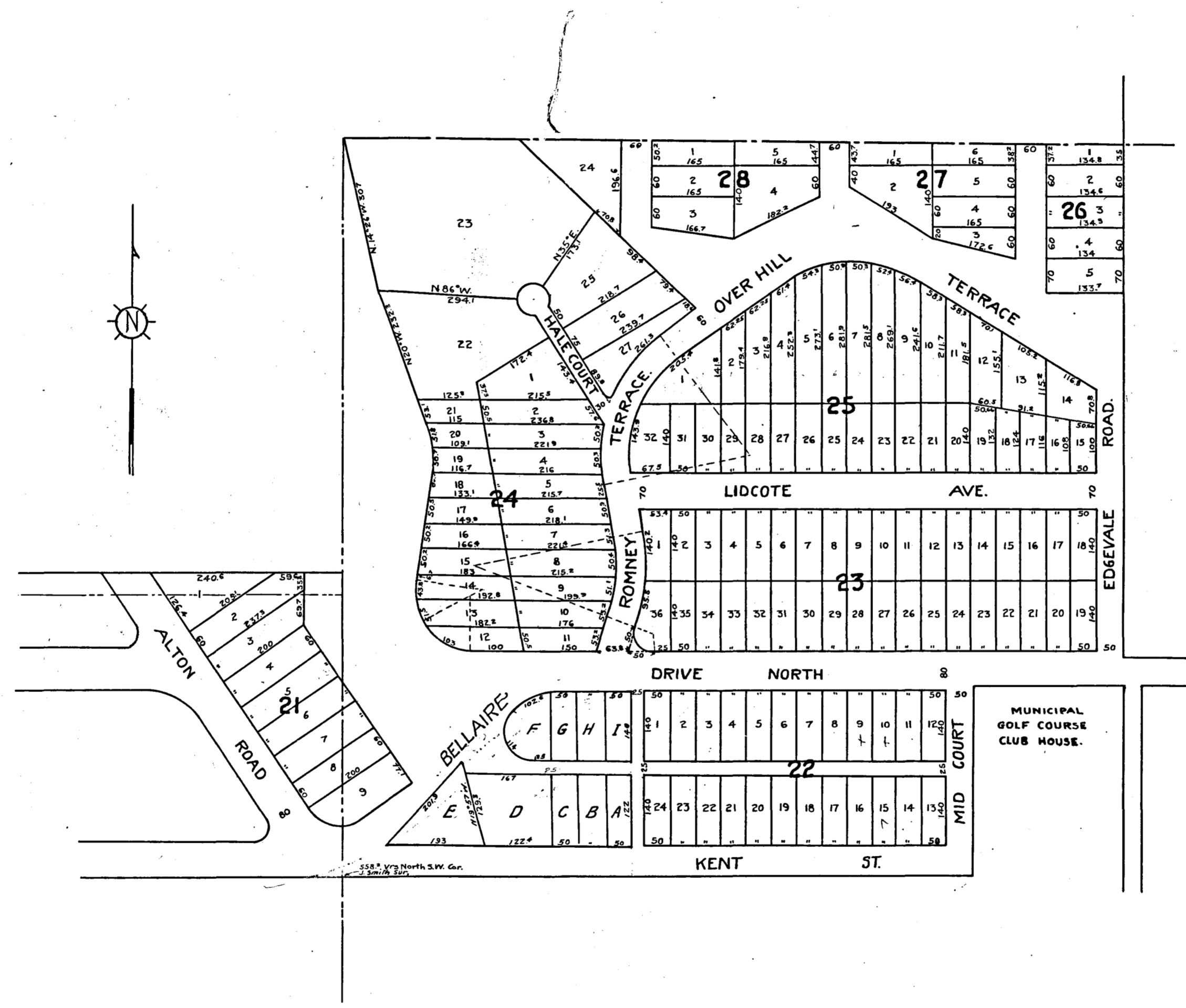
Land In BLKS 21-22-23-24-25-26-27-28
BELLAIRE

Additon

Block No. _____
Abstract No. _____

No. of Acres J. Smith - A. Voght & H.H. Edwards Surveys

Scale 200 Feet to the inch



Land In N. ECKERT'S SUB.

Addition

Block No.

Abstrac No.

No. of Acres J. M. BUSQUIS SUR.

Scale 50 Feet to the inch



Land In MEADOWBROOK

Addition

Block No. _____

Abstract No. _____

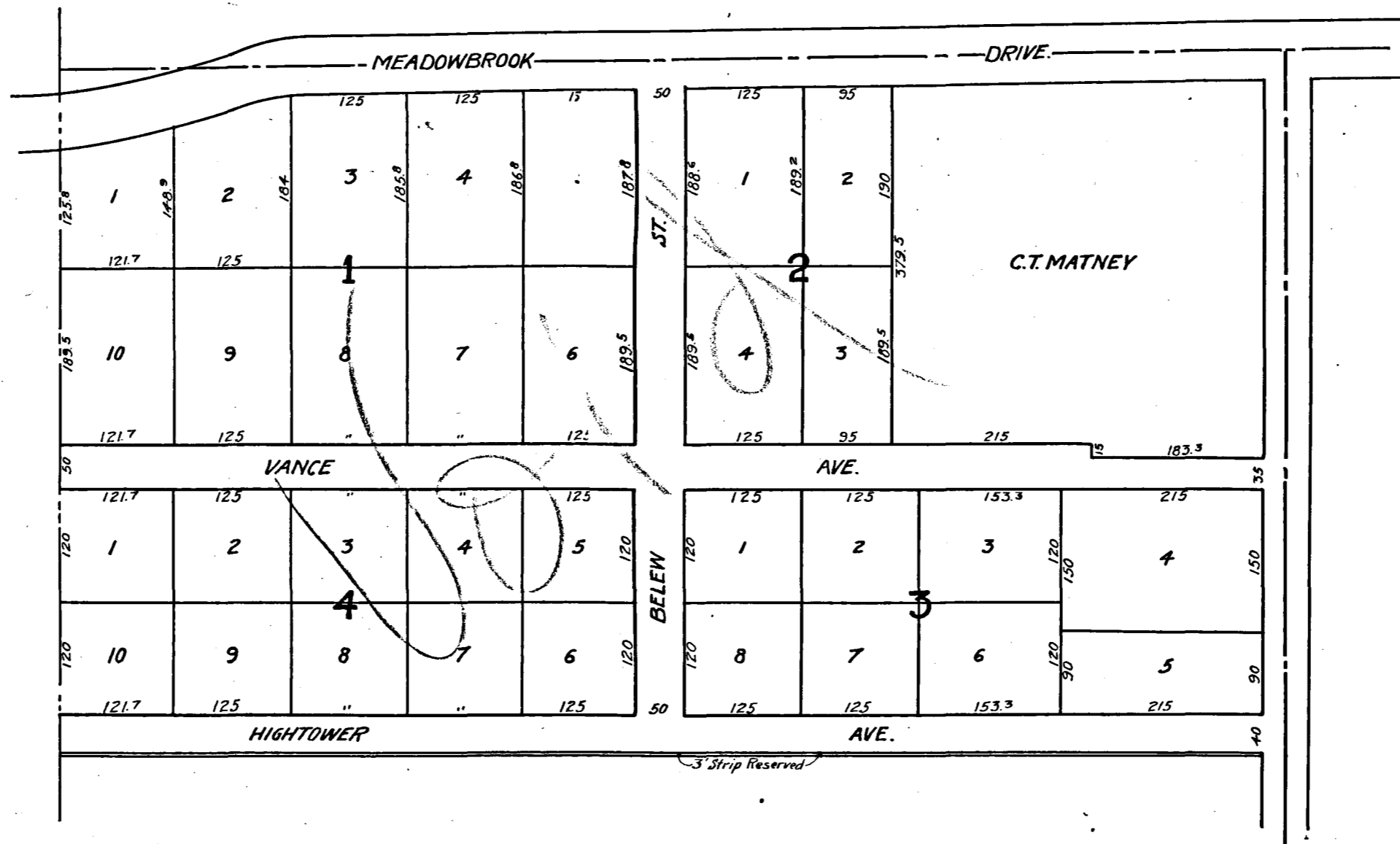
No. of Acres Lots 1-2-7-8&9 Smith-Harwood Sub.

Scale 150 Feet to the inch



*Thrown back into acreage
Deed Record Vol 1282 P 76.*

*abst 872 Claiborne Johnson.
2/1 180*



Land In **OAKVIEW L.G.TINSLEY**

Addition **[REDACTED]**

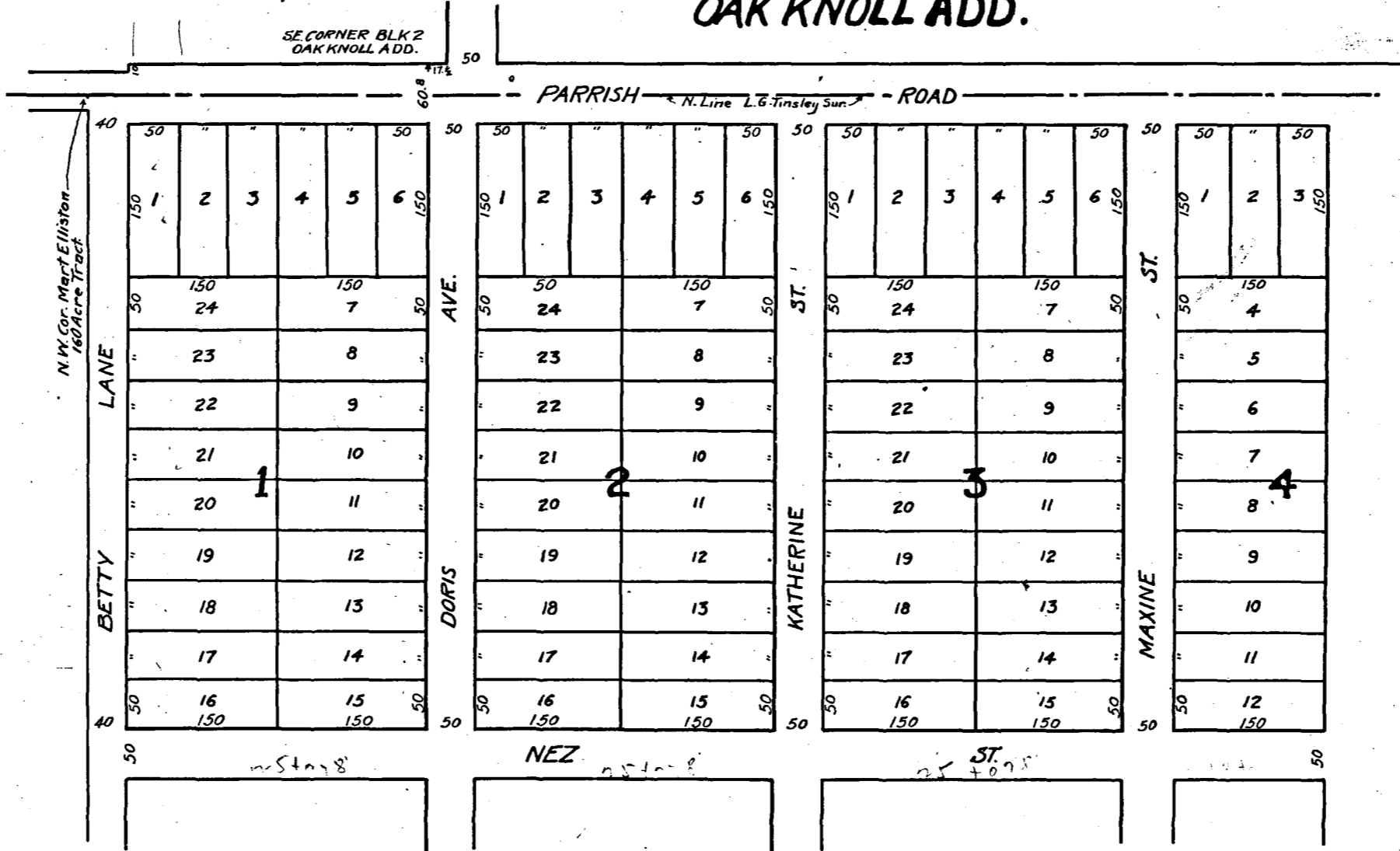
Block No. _____
Abstract No. **1523**

No. of Acres **L.G.Tinsley Sur.**

Scale **150** Feet to the inch

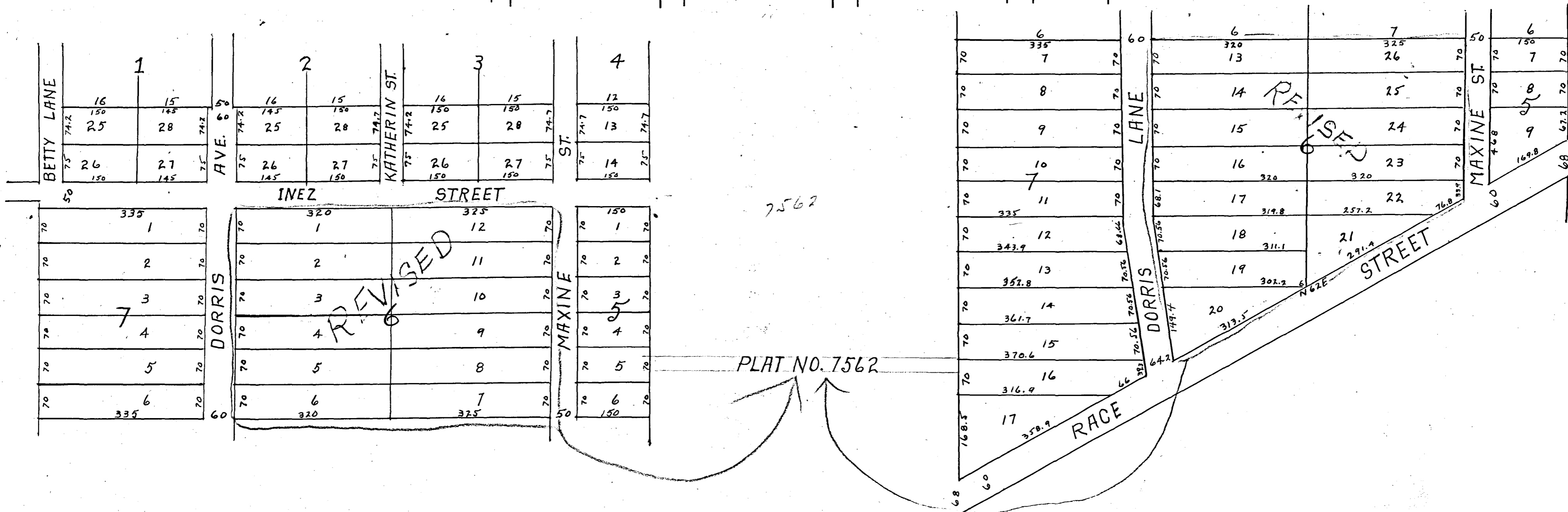


OAK KNOLL ADD.



OAKVIEW ADD.
LOTS 25 TO 28, BLK. 1, 25 TO 28 BLK. 2, 25 TO 28 BLK. 3,
13 AND 14 BLK. 4, 17 TO 6 BLK. 5, 1 TO 12 BLK. 6, & 1 TO 6 BLK. 7
OUT OF L.G.TINSLEY SUR.
VOL. 1254 P. 51 - MAY 22, 35
SCALE 1"=150'

OAKVIEW ADD.
LOTS 7 TO 9 BLK. 5, 13 TO 26 BLK. 6, & 7 TO 17 BLK. 7
OUT OF L.G.TINSLEY SURVEY
VOL. 1317 P. 550 - FEB. 9, 1937



Old Plat No. _____

Plat No. 7384

Land In W.H. LYNN SUB.

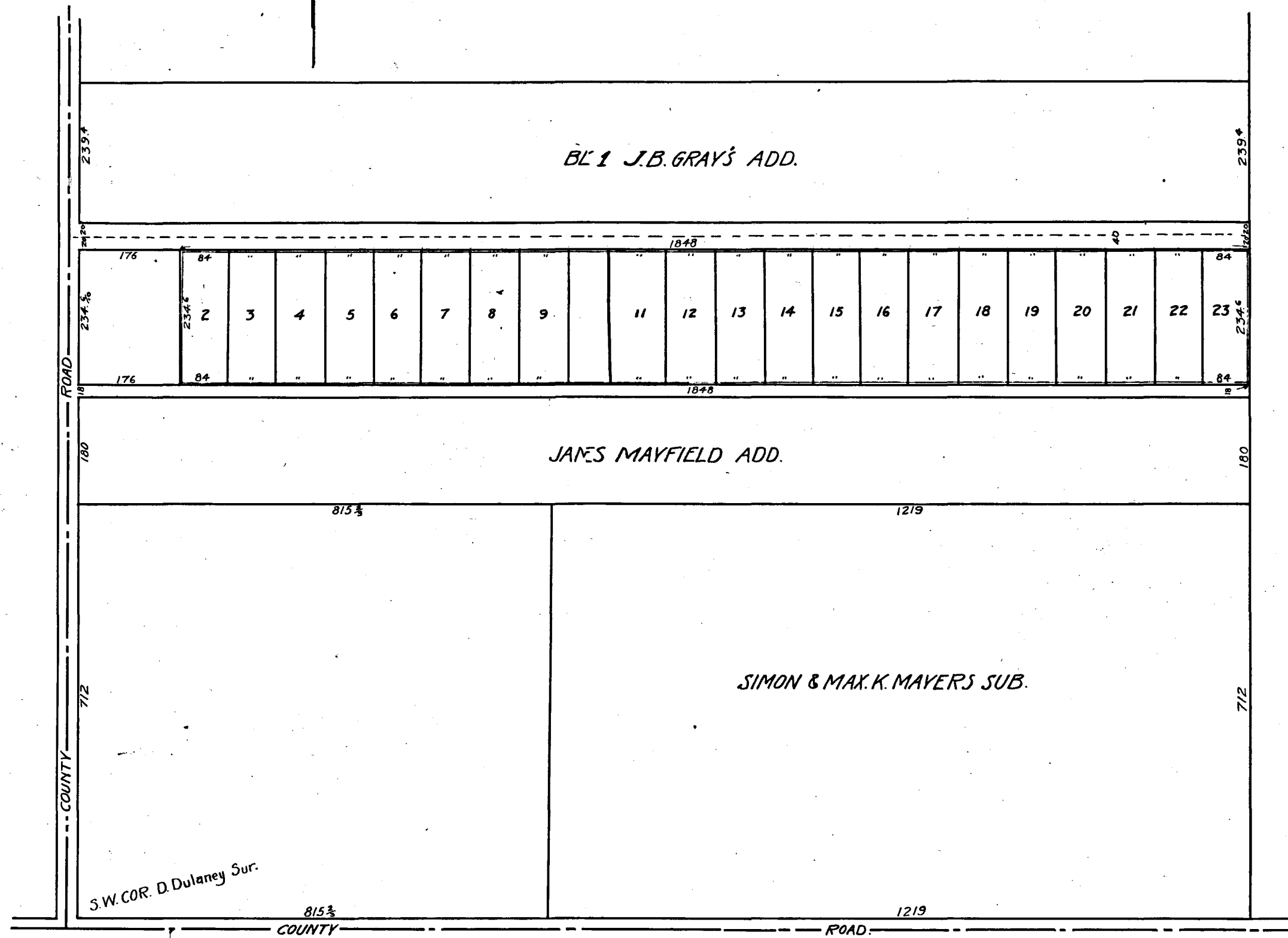
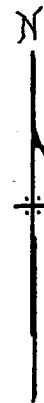
Addition

Block No.

Abstract No.

No. of Acres Lots 2 to 12 BIK 2 J.B. Gray Add.

Scale 200 Feet to the inch



Land In PROVINIA

Addition _____

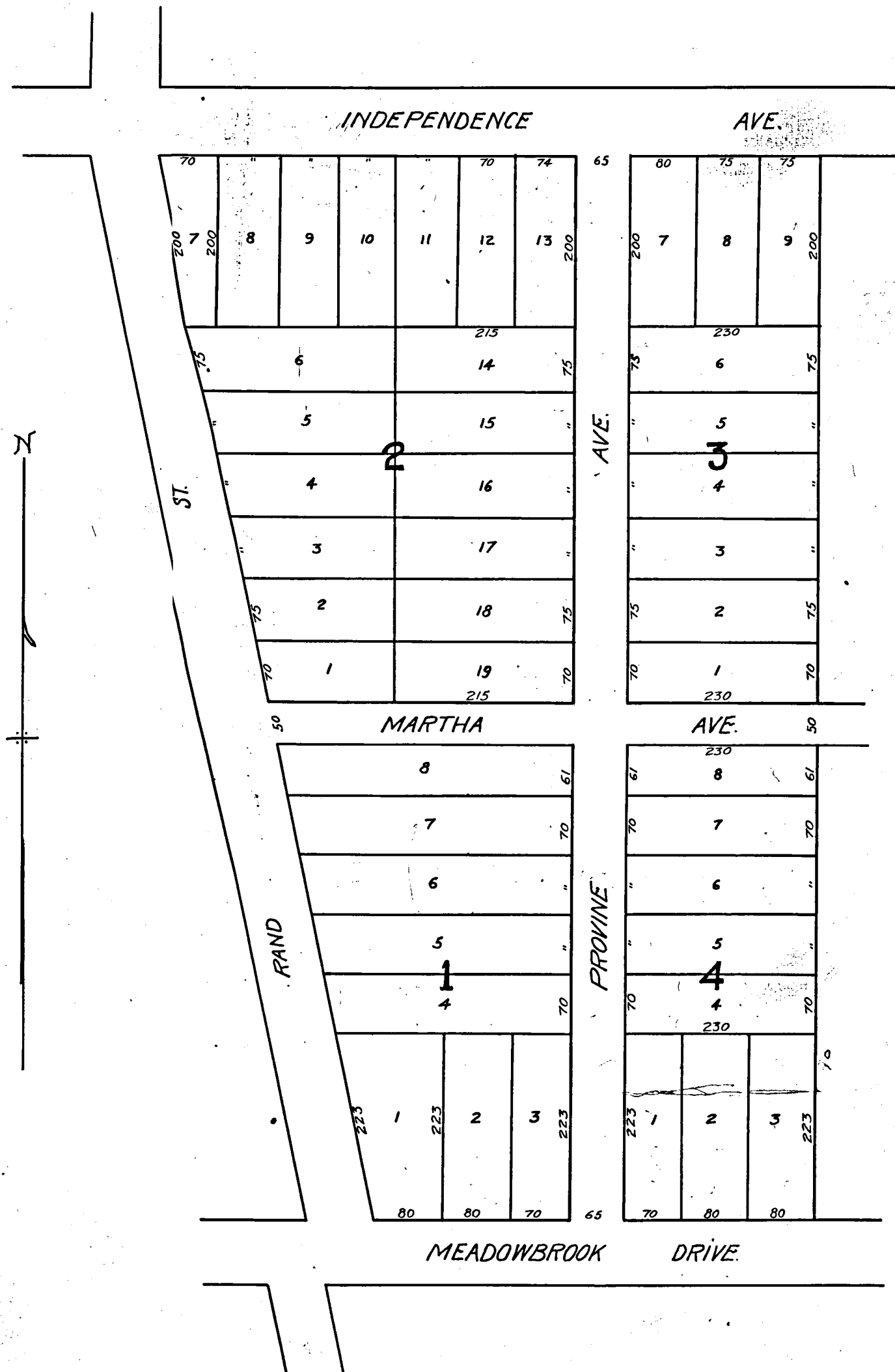
Block No. _____

Abstract No. _____

No. of Acres _____

W. Edwards sur.

Scale 150 Feet to the inch



Old Plat No. _____

Plat No. 7386

Land In RIVERSIDE HIGH SCHOOL

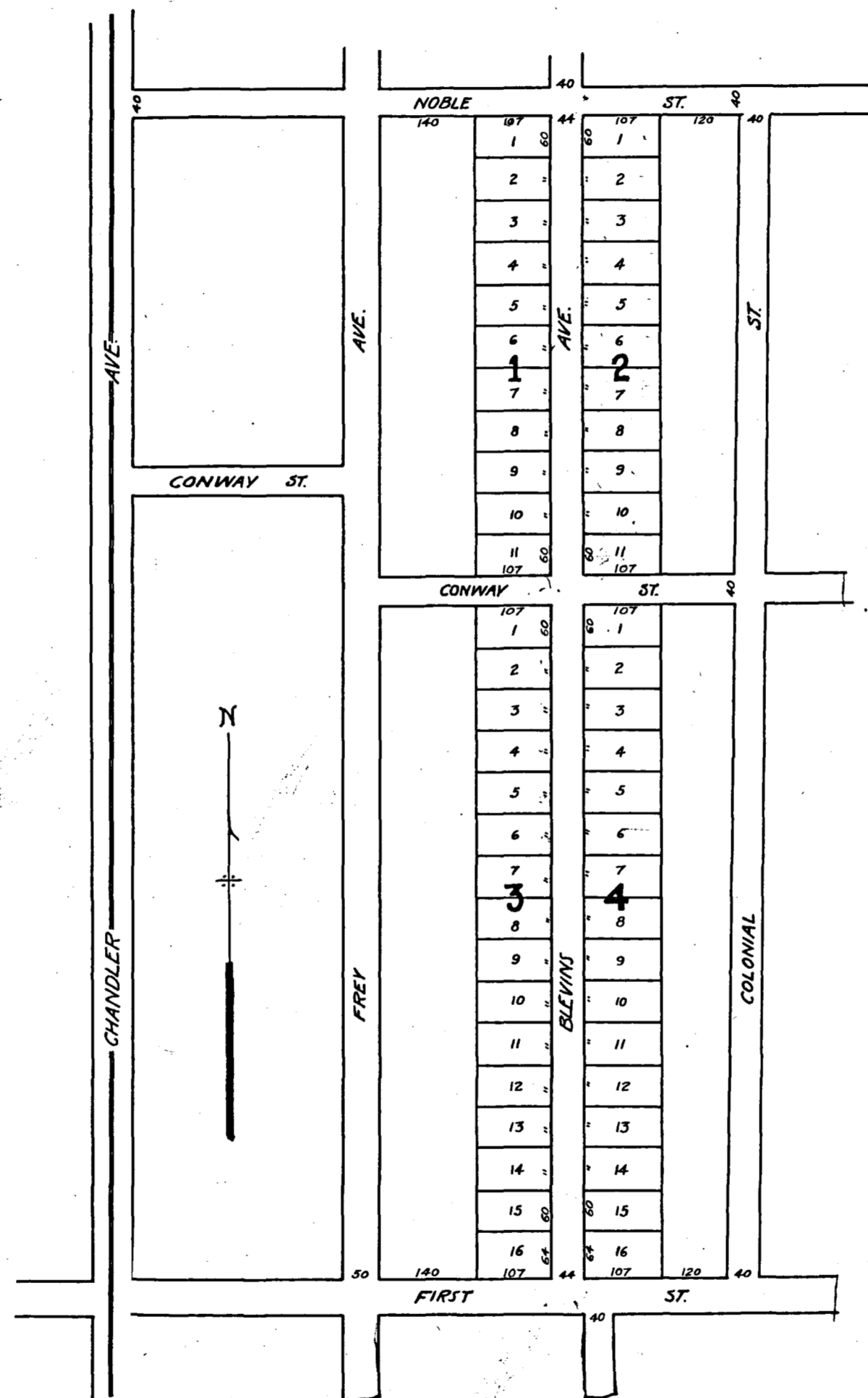
Addition _____

Block No. _____

Abstract No. _____

No. of Acres A.M. Lamore Sur.

Scale 200 Feet to the inch



Land In TANDYLAND

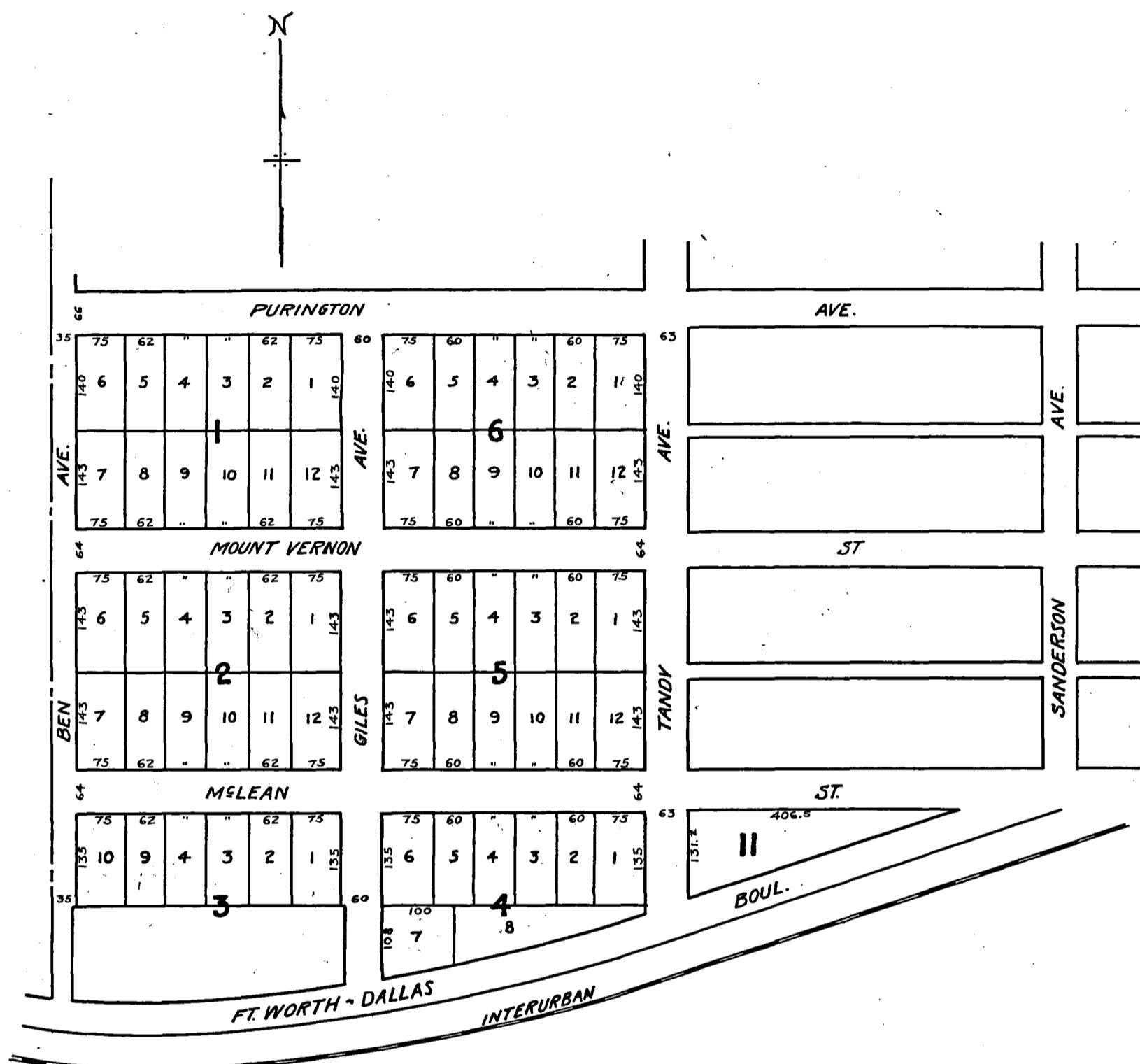
Addition

Block N.

AbstracNo. _____

No. of Acres Bk's 1-2-4-5-6-11 & No 1/2 Bk 3 Tandy Add

Scale 200 Feet to the inch



Land In ROSELAND

Addition

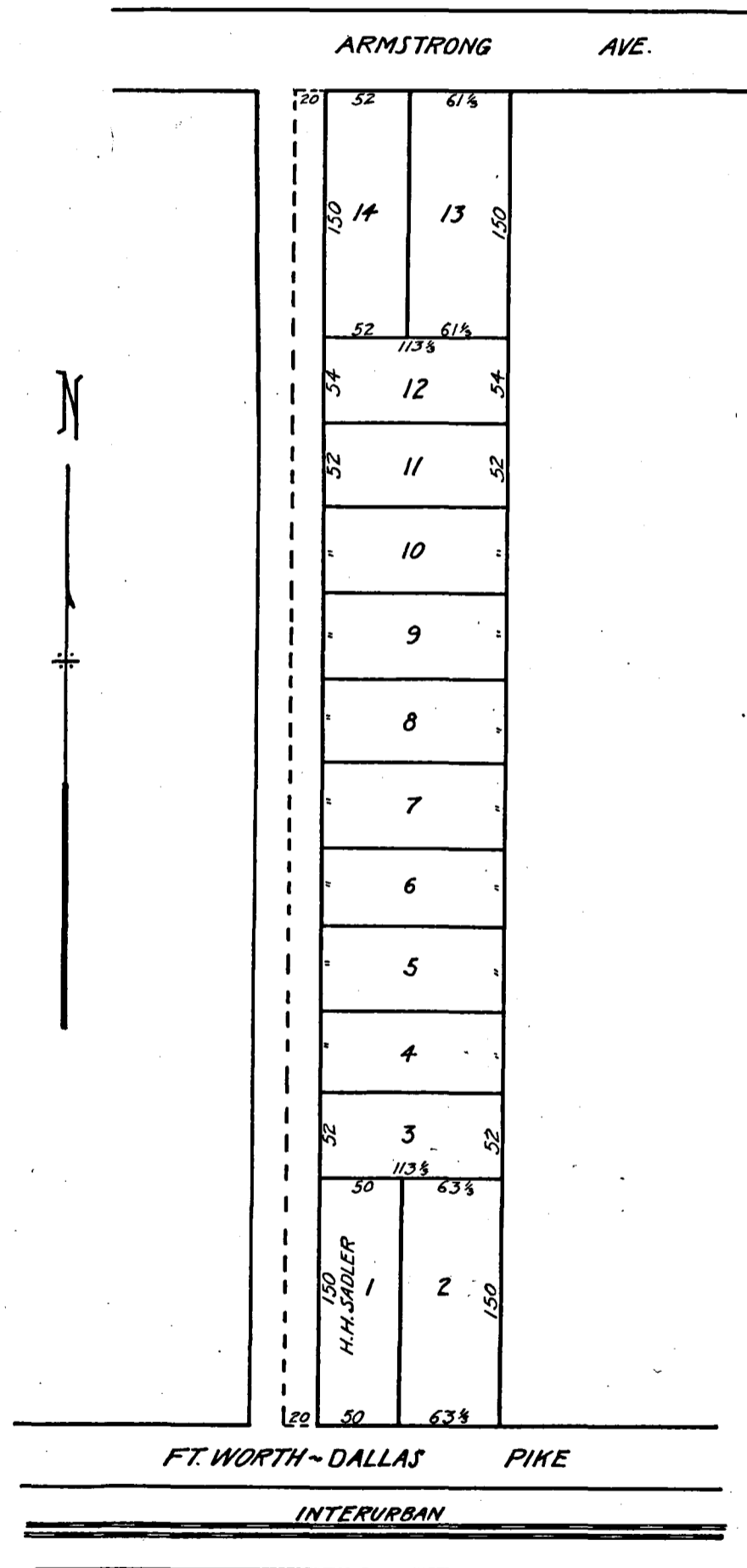
Block No. _____

Abstract No. _____

No. of Acres _____

P.H. Ahler Sur.

Scale 100 Feet to the inch



Old Plat No. _____

Plat No. 7389

Land In IRA B. CARPENTER SUB.

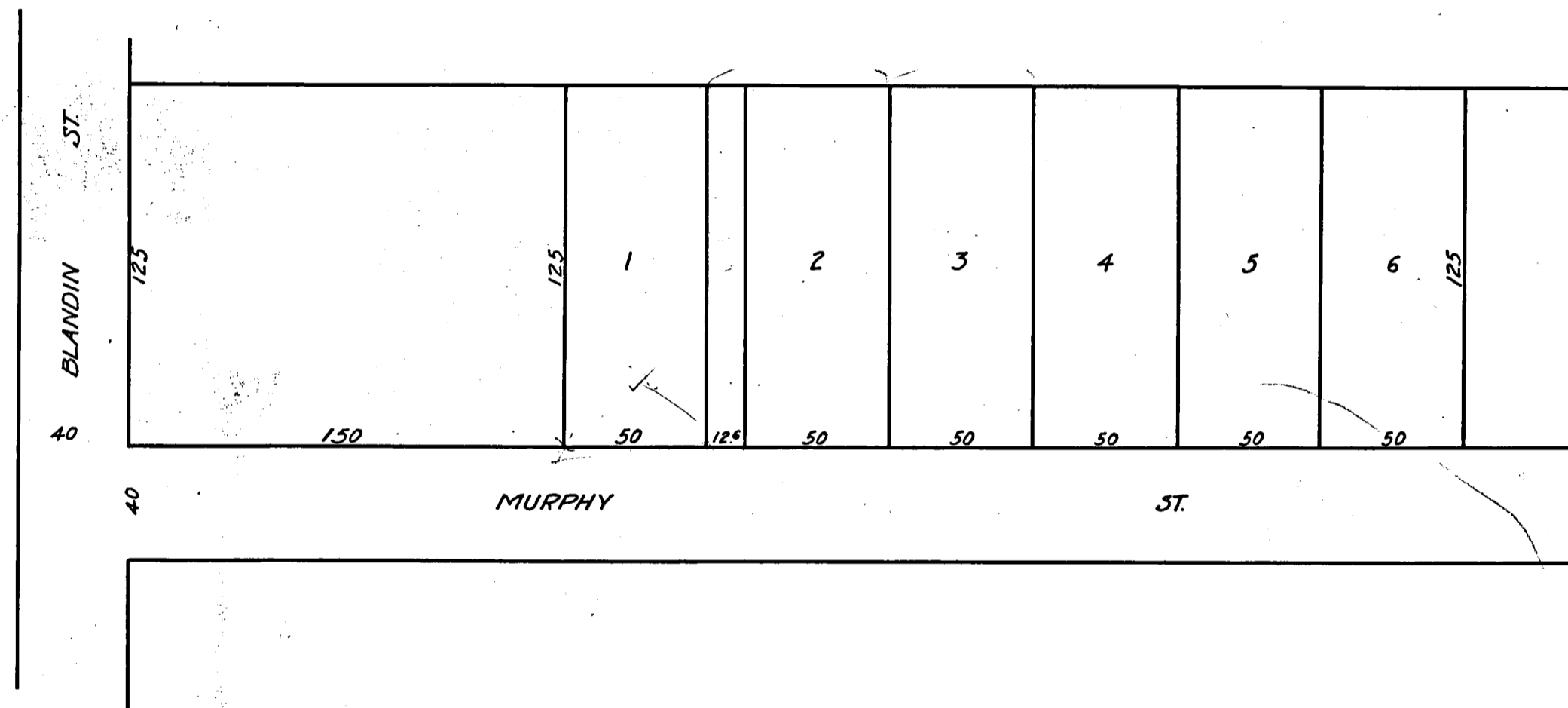
Additon

Block No. _____

Abstract No. _____

No. of Acres A. McLamore Sur.

Scale 50 Feet to the inch



Old Plat No. _____

Plat No. 7390

Land In KIRKWOOD

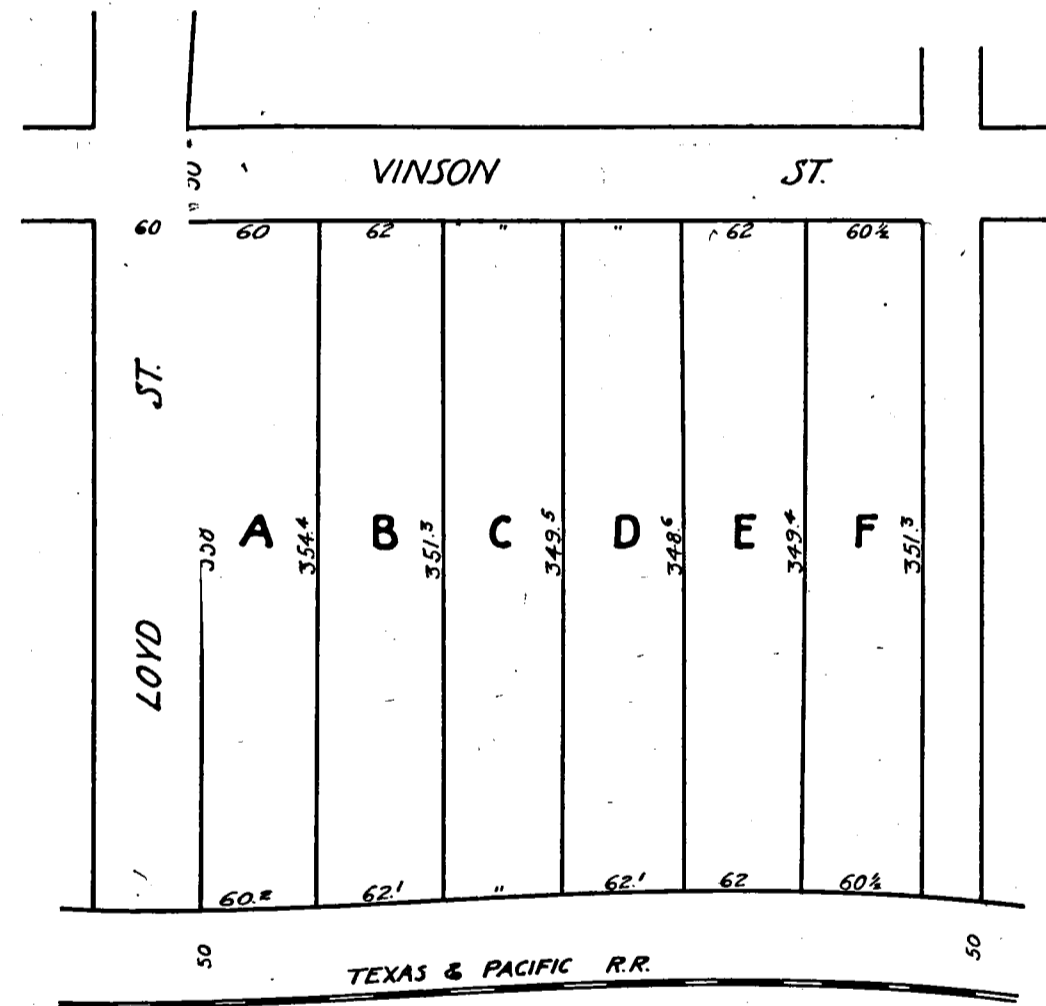
Additio
[redacted]

Block No.

Abstract No.

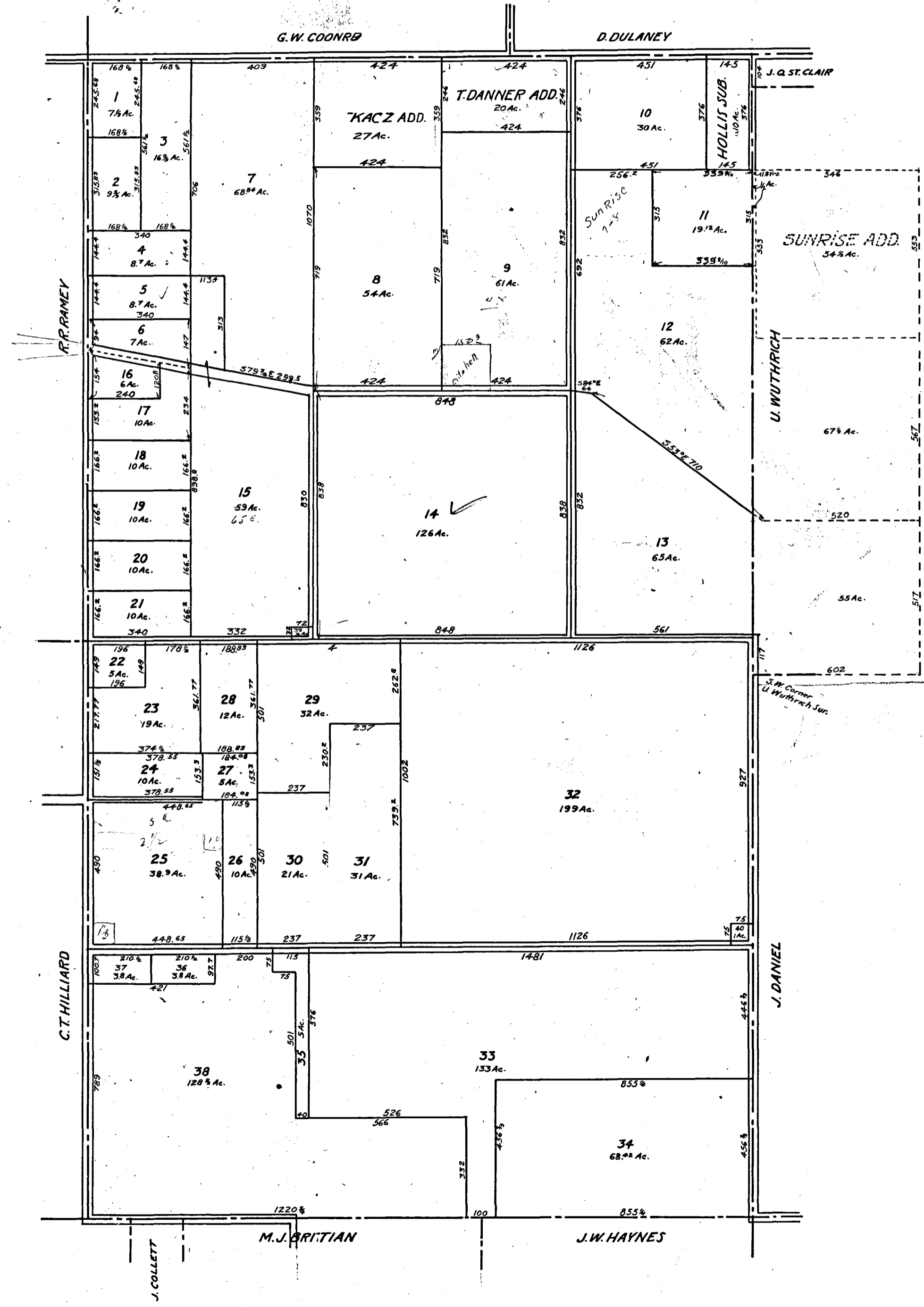
No. of Acres Blk 21 Murray Hill Add.

Scale 100 Feet [redacted] to the inch



Land In **G.J. ASSABRANNER** Survey **[REDACTED]** Bloc No. **[REDACTED]** Abstract No. **7** No. of Acres **1476**

Scale **300** Feet Varas to the inch



481
145
596

1191
36 / 4240 / 11
96
62
36
28

Land In BELLAIRE ESTATES

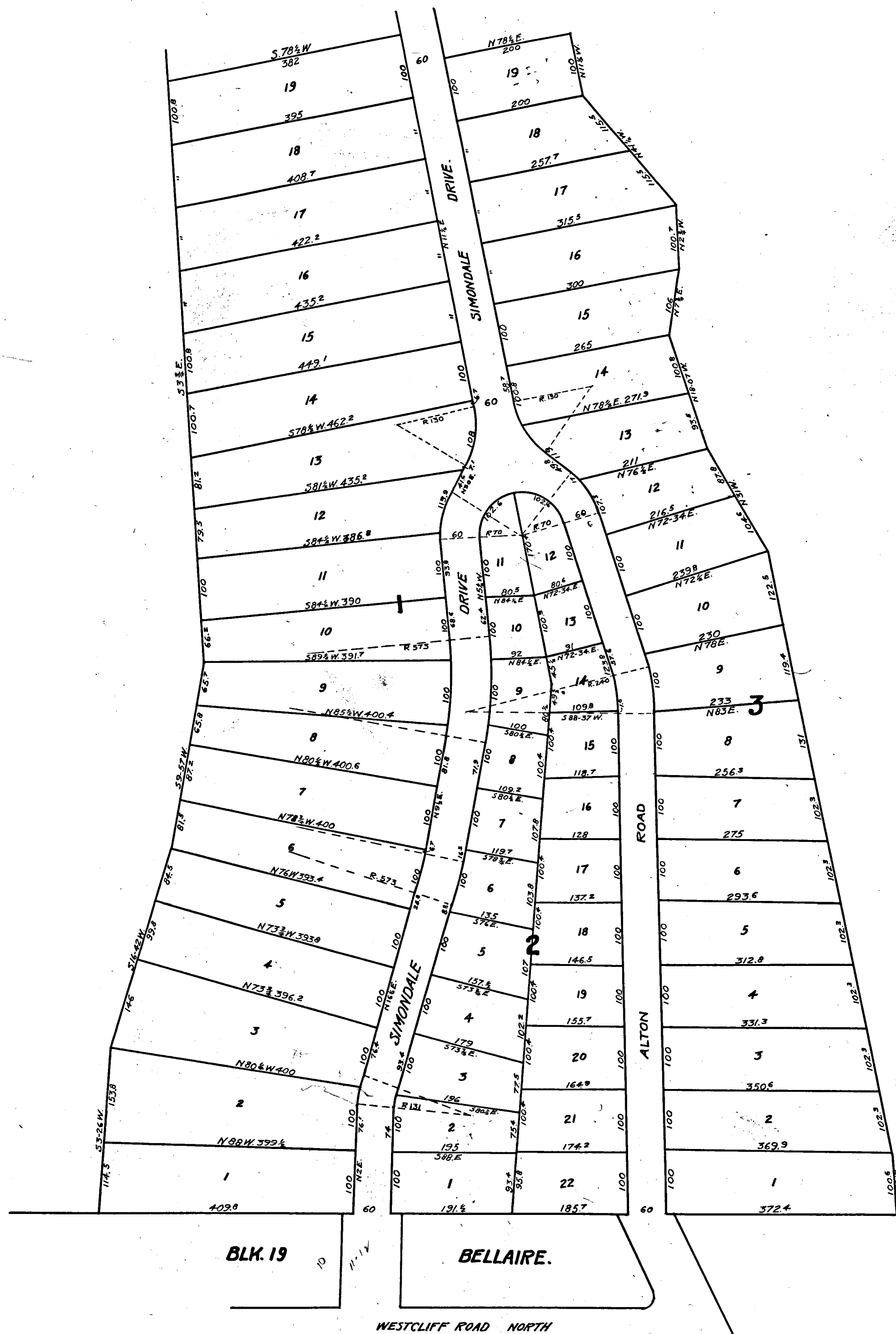
Addition _____

Block No. _____

Abstract No. _____

No. of Acres H.H. Edwards Sur.

Scale 150 Feet to the inch



Land In MARTIN PLACE

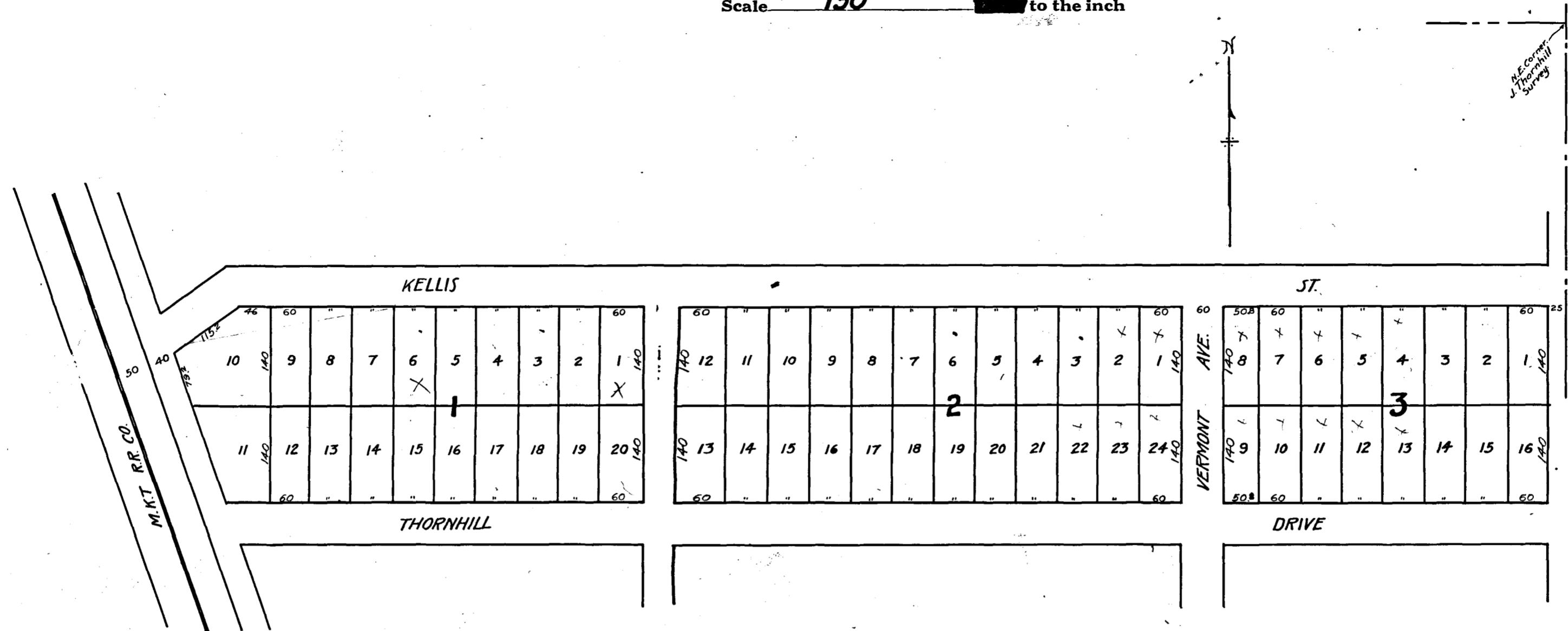
Addition

Bloc No. _____

Abstact No. _____

No. of Acres J. Thornhill Sur.

Scale 150 Feet to the inch



Land In HIGHTOWER SUB.

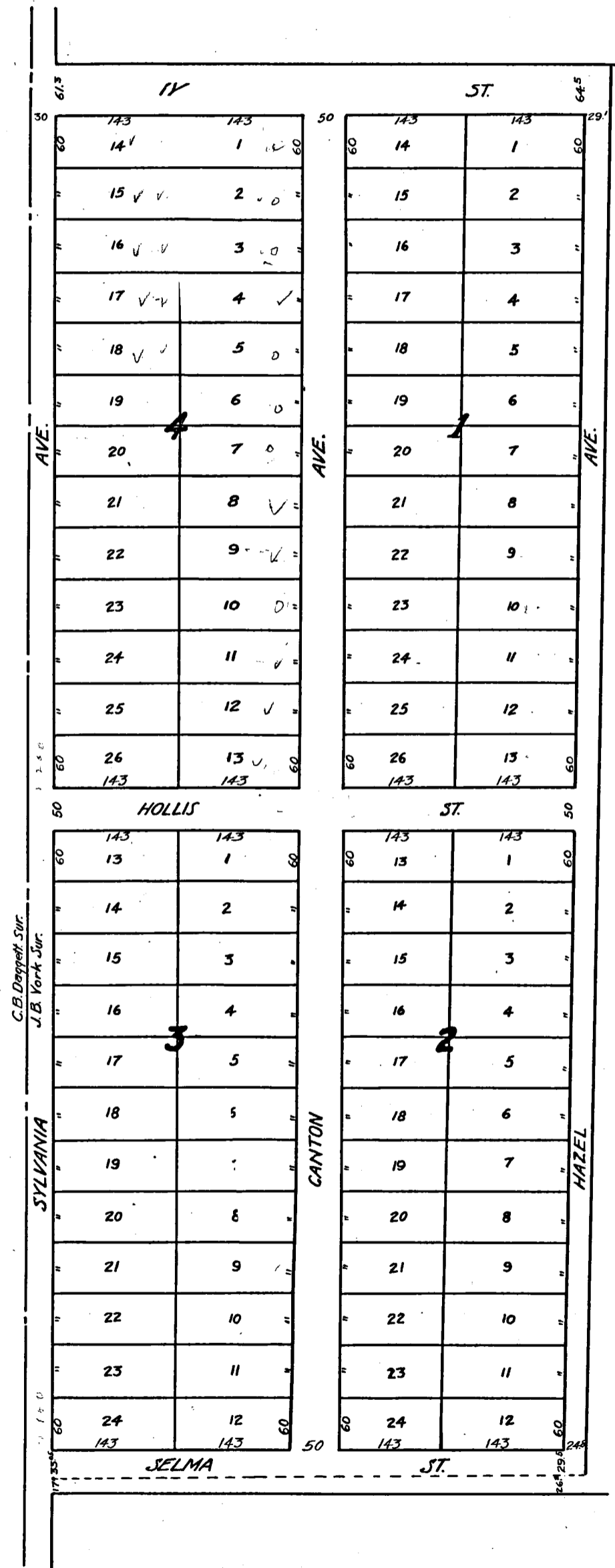
Addition

Blck No. _____

Abstract No. _____

No. of Acres J.B. York Sur.

Scale 150 Feet to the inch



Old Plat No. _____

Plat No. 7397

Land In WM. SCHMIDT

Addition _____

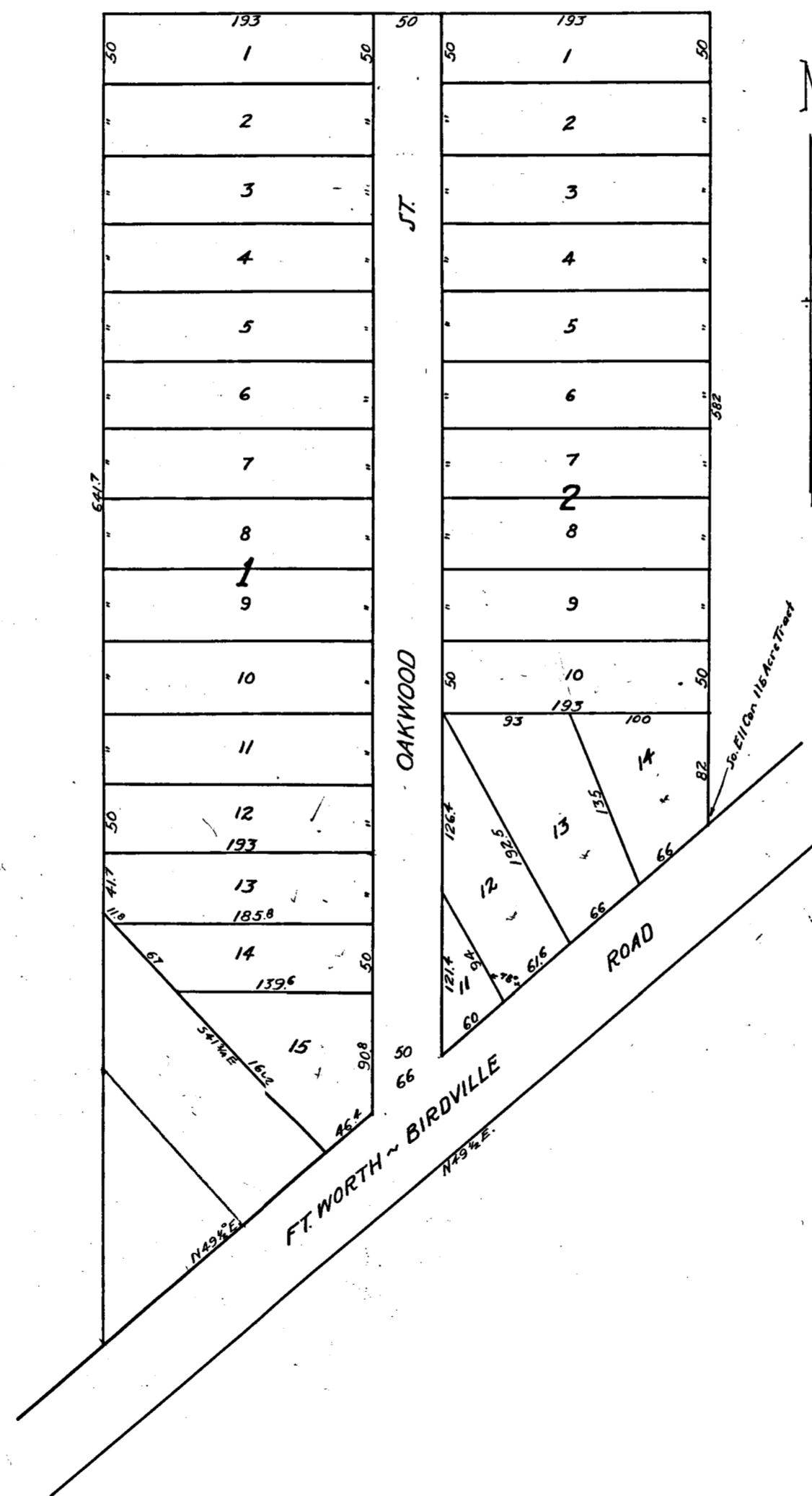
Block No. _____

Abstract No. _____

No. of Acres _____

Joel Walker Sur.

Scale 100 Feet to the inch



Land In **GOLDEN GARDENS**

Addition

Block No.

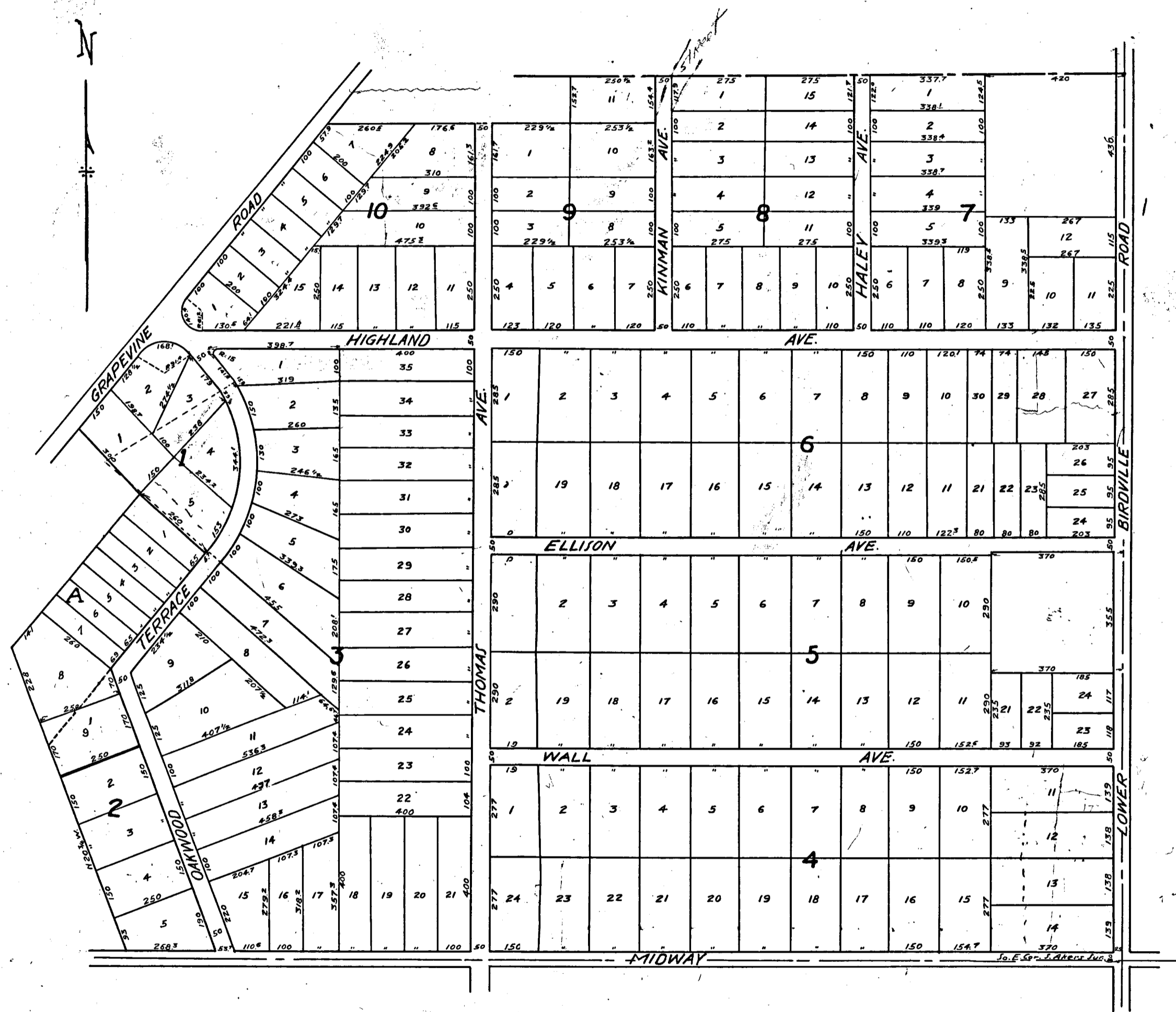
Abstract No.

No. of Acres

S. AKERS SUR.

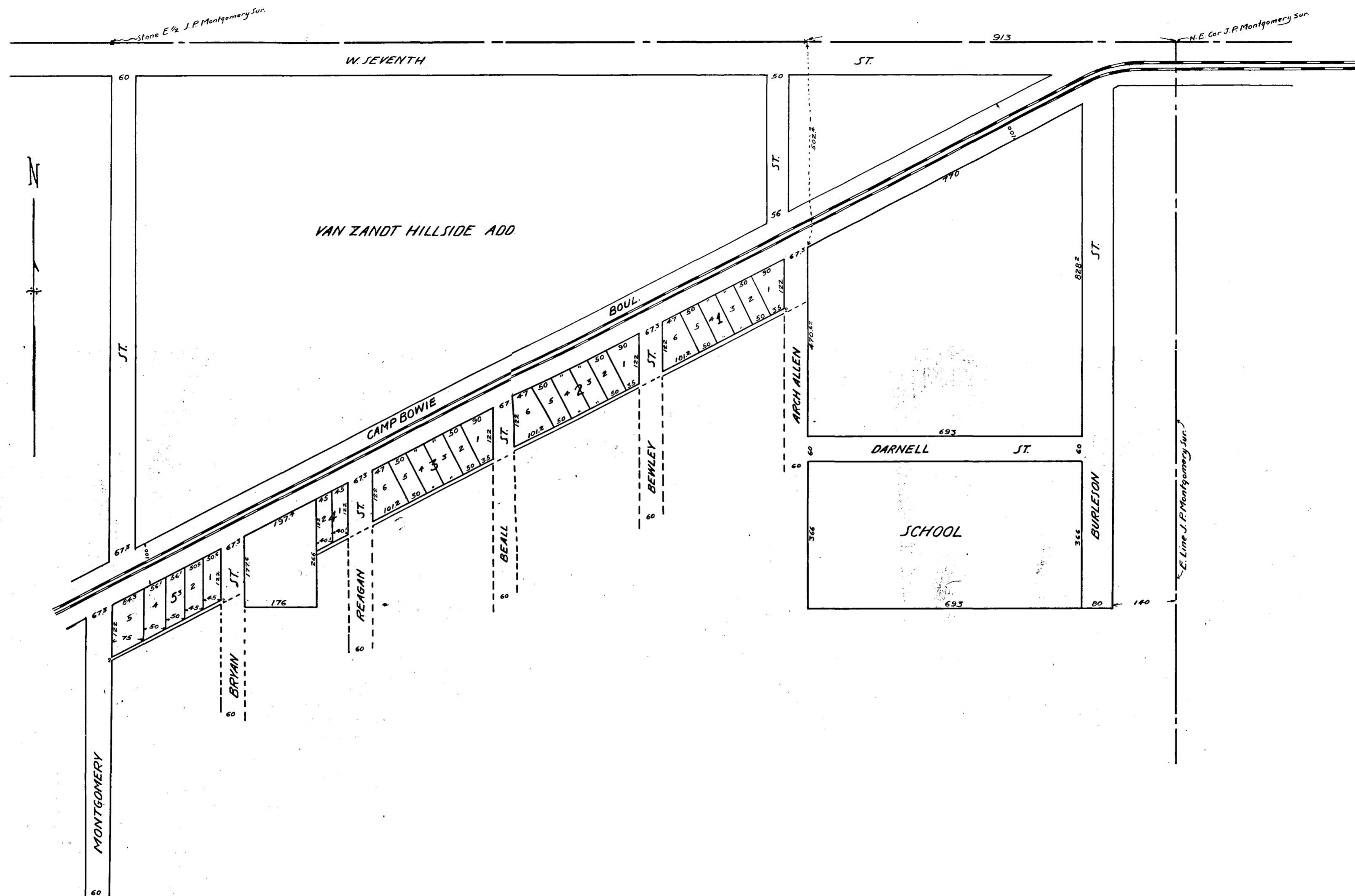
Scale **300** Feet to the inch

W.M. NORRIS



Land In VAN ZANDT WEST SIDE Addition Block No.
Abstract No. No. of Acres J.P. Montgomery Sur.

Scale 200 Feet to the inch



Land In ELE. R. ALEXANDER

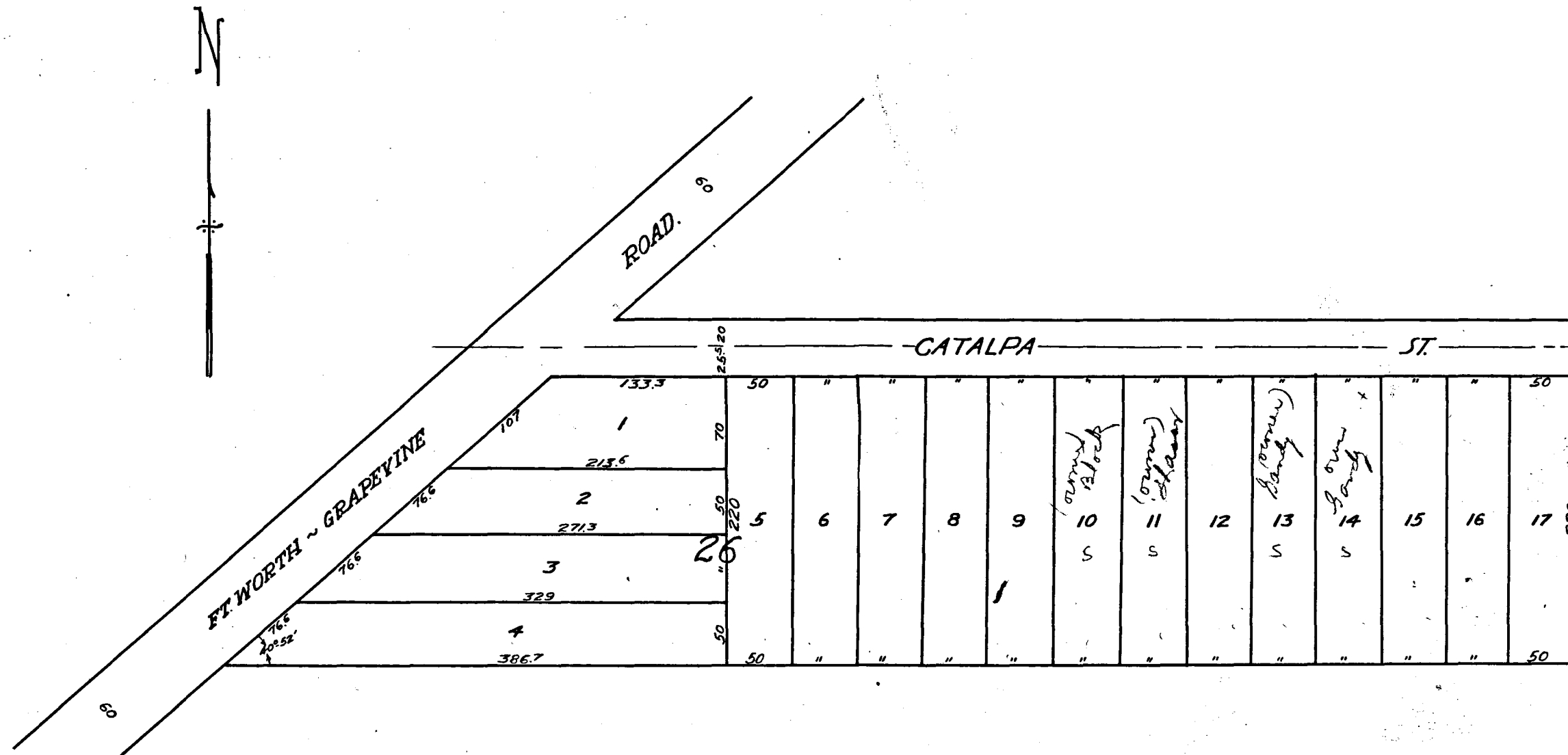
Addition _____

Block No. _____

Abstract No. _____

No. of Acres All Bk. 26 Burketts Sub.

Scale 100 Feet to the inch



END