





Tarrant County  
Transportation  
Services

**WIDENING**  
Randol Mill  
(Arlington)

**Legend**

-  Intersection Improvements
-  Corridor Improvements
-  Transit Improvements
-  Railroad



This data was prepared by Tarrant County Transportation Services for its use, and may be revised any time, without notification. Tarrant County Transportation Services does not guarantee the correctness or accuracy of any features on this map. Said data should not be edited by anyone other than designated personnel, or through written approval by GIS Manager. This data is for informational purposes only and should not create liability on the part of Tarrant County Government, any officer and/or employees thereof. Projects and inquiries needing survey/engineering grade accuracy should not utilize said data to replace the need for a survey by a licensed surveyor or engineer. Aerials flown January, 2005. DFIRM Study 2006-2007  
County Boundary represents the acquired Northeast territory approved and filed with Tarrant County Clerk July 1, 2005  
Map Prepared October, 2010. AMM

